Overview of Arterial Drainage Maintenance

Arterial Drainage Maintenance

Following the passing of the Arterial Drainage Act, 1945, the Office of Public Works (OPW) began investigations to determine where catchment wide Arterial Drainage Schemes would be expedient and economically viable. The implementation of the Schemes began in the late-1940s. The amendment to the Arterial Drainage Act in 1995 has changed the OPW focus from carrying out large-scale catchment wide schemes for agricultural purposes to works on a more localised basis for the protection of property. The OPW has a statutory duty to maintain the schemes that have been completed in proper repair and effective condition.

The OPW's arterial drainage maintenance programme comprises 11,500km of river channel and approximately 800km of embankments. This provides drainage for 260,000 hectares of agricultural lands, as well as a level of protection from flooding to infrastructure, including in excess of 21,000 properties, 2,400 kilometres of roads and 77 towns and villages. While drainage schemes were originally developed to provide drainage of agricultural land, they have significantly reduced the risk of flooding to the extent that many areas which historically had high risk of river flooding now have a low level of risk. Embankment schemes also protect significant numbers of properties located at or below sea level.

Information about the Arterial Drainage Schemes maintained by OPW is available on the OPW official website here. The network of watercourses and embankments maintained by the OPW is displayed on the Drainage Map here.

Maintenance Activities

In the years following the construction of an arterial drainage scheme the channel capacity reduces due to the deposition of bed materials, the accumulation of silt and the growth of in-channel and riparian vegetation. The resultant arterial drainage maintenance activities aim to continuously restore the scheme's design i.e. the designed datum to provide outfall for drainage of the benefiting lands and the channel's design cross section capacity to convey floods. Arterial drainage maintenance is an ongoing programme of works of a cyclical nature, typically every four to six years. Drainage maintenance activities include a range of activities that can be categorised into three types:

- Channel Maintenance: including silt and vegetation management, aquatic vegetation cutting, bush trimming/cutting and tree trimming/cutting.
- Embankment Maintenance: including mowing, mulching, bush trimming/cutting, tree trimming/cutting and strengthening works.
- Structures Maintenance: including bridge maintenance/replacement, sluice maintenance/replacement and bank protection works.

Note that for weirs and other historical structures on arterially drained channels, their ownership typically resides with the original owners and the responsibility for maintenance of these structures lies with their respective owners.

Drainage maintenance is carried out by OPW's direct labour workforce of approximately 300 trained personnel supported by OPW's transport and excavator fleet and other specialised equipment. This maintenance work is organised on a regional basis, with headquarters in Limerick, Headford, Co. Galway and Trim, Co. Meath.

Annual Maintenance Programme

Arterial drainage channels and embankments are normally maintained on a fixed schedule with a recurrence between one and ten years. Annually, an average of 2,100km of channels are maintained i.e. 18% of the 11,500km of channel nationally.

Each year, the OPW prepares an annual arterial drainage maintenance programme for each region, primarily for internal operational management use, that identifies the proposed maintenance locations within each arterial drainage scheme catchment area. The annual programme is informed by data gathered from a variety of sources including maintenance records and engineers/technicians/supervisors observations from previous inspections.

Each regional office sets out the annual programme in a document comprising a set of maps showing the scheme locations where maintenance activities are planned for the coming year along with high-level overview data. This programme is provided to Inland Fisheries Ireland (IFI), National Parks & Wildlife Service (NPWS) and Local Authority Waters Programme (LAWPRO) in PDF maps and consultations with these environmental stakeholders continue at regional level to assist with programme delivery through catchment meetings, joint site visits and ongoing local communications. The OPW is currently reviewing a system to make mapped information available on the OPWs website.

Information about programmed activities is available at our regional offices where local staff can assist members of the public with any queries.

The programme documents prepared by the regions reflect the maintenance as planned for at the start of the year. In carrying out the programme, the OPW needs to be flexible to address emerging priorities during the year as the scheduling of maintenance is dependent on a several variables such as weather and flood conditions, land use constraints and environmental windows. In addition to these complexities, the delivery of maintenance is dependent on other less predictable factors, including but not limited to, access issues (crops, livestock, permissions), plant and machinery (servicing, repairs, fuelling), human resources, health and safety (training, traffic management plans),etc. Therefore, the day to day scheduling of activity is managed at a local level on an ongoing basis.

Environment requirements

Arterial drainage maintenance works are carried out in accordance with relevant legislation, through a range of environmental assessments, including Strategic Environmental Assessments, Appropriate Assessments and Ecological Assessments, supported by widespread stakeholder consultation. Information on environmental activities and associated environmental assessments and studies are available on the OPW website through the Environmental Management page.

Appropriate Assessments (AA) have been conducted in accordance with S.I. No. 477/2011 - European Communities (Birds and Natural Habitats) Regulations 2011, as amended, for all these maintenance works and these assessments are reviewed and updated every five years for each scheme. Where the works are screened-in for Stage 2 AA, a Natura Impact Statement (NIS) is prepared in accordance with the Regulations. The AA documentation for each scheme for the current five year cycle is published on the OPW website. Additional appropriate assessments are carried out for certain site-specific works within a scheme.

Works are carried out in compliance with measures specified in the OPW's published mitigation standard 'Environmental Guidance: Drainage Maintenance and Construction' (Available online here).

OPW
Oifig na nOibreacha Poiblí
Office of Public Works

Maintenance Programme 2026

East Region Drainage Maintenance

Contents

Summary of Targets for 2026 3

Appendix 1 - Excavator Program 4

Appendix 2 - Structures Program (including Embankment Refurbishment) 29

Appendix 3: Discovery Series Maps 32

Summary of Targets for 2026

Scheme	Major Channel Maintenance	Minor Channel Maintenance	Embankment Maintenance	Embankment Refurbishment	Structures
Ballyteigue Kilmore	3,549	11,500	2,600	0	9
Boyne	29,300	229,000	0	0	24
Brickey	400	3,500	0	0	0
Broadmeadow and Ward	4,000	16,500	0	0	4
Brosna	9,000	115,000	0	0	5
Duleek	0	1,700	400	0	1
Glyde and Dee	10,000	70,500	6,000	810	8
Hazelhatch	0	1,500	0	0	0
Inny	3,500	132,000	7,000	500	5
Kilkenny	3,100	0	0	0	0
Matt	0	0	0	0	0
Monaghan Blackwater	8,000	55,500	0	0	2
Mornington	0	3,500	4,500	0	0
Owenavorragh	1,600	21,000	0	0	0
Ryewater	0	7,700	0	0	0
Total	**72,449m**	**668,900m**	**20,500m**	**1,310m**	**58 No.**

*Note Major Channel is a channel with a base width of 3m and wider

Appendix 1 - Excavator Program

Scheme	Ref	Full length (Yes/No)	Start Chainage	End Chainage
Ballyteigue Kilmore	C1	No	3500	6500
Ballyteigue Kilmore	C1/2	Yes	0	1636
Ballyteigue Kilmore	C1/2/1	Yes	0	1410
Ballyteigue Kilmore	C1/2/1A	Yes	0	515
Ballyteigue Kilmore	C2/10	Yes	0	2215
Ballyteigue Kilmore	C2/10/2	Yes	0	1268
Ballyteigue Kilmore	C2/12/1	Yes	0	102
Ballyteigue Kilmore	C2/3	Yes	0	1182
Ballyteigue Kilmore	C2/3/1	Yes	0	1388
Ballyteigue Kilmore	C2/5	Yes	0	2884
Ballyteigue Kilmore	C2/6*	Yes	0	1174
Ballyteigue Kilmore	C2/6/1*	Yes	0	183
Ballyteigue Kilmore	C2/7*	Yes	0	459
Ballyteigue Kilmore	C2/8	Yes	0	570
Ballyteigue Kilmore	C2/9	Yes	0	331
Ballyteigue Kilmore	E12	Yes		
Ballyteigue Kilmore	E3	Yes		
Ballyteigue Kilmore	E7	Yes		
Boyne	C1	No	49700	52100
Boyne	C1	No	52100	54700
Boyne	C1/10	No	0	1400
Boyne	C1/11	No	0	800
Boyne	C1/12	No	6100	9500
Boyne	C1/12	No	10300	12600
Boyne	C1/12	No	600	3500
Boyne	C1/12/1	No	0	900
Boyne	C1/12/3	Yes	0	3366
Boyne	C1/12/3/1	Yes	0	300
Boyne	C1/12/3/2	Yes	0	1088
Boyne	C1/12/3/3	Yes	0	389
Boyne	C1/13	No	0	2200
Boyne	C1/13/1	Yes	0	1246
Boyne	C1/14	No	0	3600
Boyne	C1/14/1	No	0	6300
Boyne	C1/14/1/1	No	0	900

Scheme	Ref	Full length (Yes/No)	Start Chainage	End Chainage
Boyne	C1/14/1/1	No	2800	6289
Boyne	C1/14/1/1/2	Yes	0	847
Boyne	C1/14/1/2	Yes	0	441
Boyne	C1/14/1/3	Yes	0	3851
Boyne	C1/14/1/4	Yes	0	256
Boyne	C1/14/1/5	Yes	0	112
Boyne	C1/14/2	Yes	0	552
Boyne	C1/14/3	Yes	0	362
Boyne	C1/14/6	Yes	0	1805
Boyne	C1/14/6/1	Yes	0	726
Boyne	C1/15	Yes	0	13483
Boyne	C1/15/1	Yes	0	3492
Boyne	C1/15/1/1	Yes	0	512
Boyne	C1/15/1/2	Yes	0	1192
Boyne	C1/15/2	Yes	0	797
Boyne	C1/15/3	Yes	0	363
Boyne	C1/15/4	Yes	0	1023
Boyne	C1/15/4/1	Yes	0	367
Boyne	C1/15/5	Yes	0	1408
Boyne	C1/15/5/1	Yes	0	211
Boyne	C1/15/6	Yes	0	632
Boyne	C1/16	No	12500	13800
Boyne	C1/16	No	9300	10200
Boyne	C1/17	Yes	0	5122
Boyne	C1/17/1	Yes	0	760
Boyne	C1/17/2	Yes	0	282
Boyne	C1/17/3	Yes	0	2535
Boyne	C1/17/3/1	Yes	0	398
Boyne	C1/18	Yes	0	2946
Boyne	C1/18/1	Yes	0	1994
Boyne	C1/18/2	Yes	0	1045
Boyne	C1/19	Yes	0	3833
Boyne	C1/19A	Yes	0	383
Boyne	C1/21	No	0	1300
Boyne	C1/21	No	2000	2850
Boyne	C1/21	No	3400	5900
Boyne	C1/21	No	13100	18500
Boyne	C1/21	No	9000	10200
Boyne	C1/21/10	Yes	0	3268

Scheme	Ref	Full length (Yes/No)	Start Chainage	End Chainage
Boyne	C1/21/10/1	Yes	0	1990
Boyne	C1/21/11	Yes	0	234
Boyne	C1/21/11/1	Yes	0	336
Boyne	C1/21/2	No	1200	3019
Boyne	C1/21/21/2	Yes	0	1621
Boyne	C1/21/21/2/1	Yes	0	880
Boyne	C1/21/23	Yes	0	457
Boyne	C1/21/3	No	0	1800
Boyne	C1/21/5	Yes	0	4163
Boyne	C1/21/5/1	Yes	0	485
Boyne	C1/21/5/2	Yes	0	2689
Boyne	C1/21/5/2/1	Yes	0	565
Boyne	C1/21/5/3	Yes	0	467
Boyne	C1/21/5/4	Yes	0	394
Boyne	C1/21/8	Yes	0	424
Boyne	C1/24	Yes	0	1337
Boyne	C1/25/1	Yes	0	785
Boyne	C1/26	Yes	0	1196
Boyne	C1/27	Yes	0	7110
Boyne	C1/27/1	Yes	0	2216
Boyne	C1/27/1/1	Yes	0	723
Boyne	C1/27/1/2	Yes	0	885
Boyne	C1/27/1/2/1	Yes	0	594
Boyne	C1/27/2	No	3100	7369
Boyne	C1/27/2/11	Yes	0	375
Boyne	C1/27/2/12	Yes	0	317
Boyne	C1/27/2/6	No	0	450
Boyne	C1/27/2/8	Yes	0	903
Boyne	C1/27/2/9	Yes	0	2193
Boyne	C1/27/2/9/1	Yes	0	473
Boyne	C1/27/3	Yes	0	622
Boyne	C1/27/3/1	Yes	0	368
Boyne	C1/29	Yes	0	850
Boyne	C1/30	Yes	0	286
Boyne	C1/30/1	Yes	0	105
Boyne	C1/36	No	22100	29884
Boyne	C1/36/1	Yes	0	1745
Boyne	C1/36/10	Yes	0	2474
Boyne	C1/36/10/1	Yes	0	233

Scheme	Ref	Full length (Yes/No)	Start Chainage	End Chainage
Boyne	C1/36/19	Yes	0	10419
Boyne	C1/36/19/1/1	Yes	0	1493
Boyne	C1/36/19/1/1/1	Yes	0	378
Boyne	C1/36/19/1/1/1/1	Yes	0	305
Boyne	C1/36/19/1/1/1/2	Yes	0	340
Boyne	C1/36/19/4	Yes	0	248
Boyne	C1/36/19/5	Yes	0	208
Boyne	C1/36/19/6/3	Yes	0	383
Boyne	C1/36/19/8	Yes	0	678
Boyne	C1/36/2	Yes	0	492
Boyne	C1/36/23/1	Yes	0	272
Boyne	C1/36/26/2	No	2100	3498
Boyne	C1/36/28	No	1200	1740
Boyne	C1/36/37	Yes	0	2665
Boyne	C1/36/38	No	2600	6062
Boyne	C1/36/38	No	1350	1600
Boyne	C1/36/38/1	No	400	2793
Boyne	C1/36/38/1/1	Yes	0	586
Boyne	C1/36/38/2	Yes	0	1895
Boyne	C1/36/39	Yes	0	711
Boyne	C1/36/40	Yes	0	731
Boyne	C1/36/41	Yes	0	521
Boyne	C1/36/42	Yes	0	314
Boyne	C1/36/43	Yes	0	3672
Boyne	C1/36/43/1	Yes	0	1434
Boyne	C1/36/43/2	Yes	0	388
Boyne	C1/36/44	Yes	0	344
Boyne	C1/36/45	Yes	0	1311
Boyne	C1/36/45/1	Yes	0	535
Boyne	C1/36/46	Yes	0	339
Boyne	C1/36/6/2	No	3600	8112
Boyne	C1/36/6/2/10	Yes	0	574
Boyne	C1/36/6/2/4	Yes	0	357
Boyne	C1/36/6/2/7	Yes	0	499
Boyne	C1/36/6/2/8	Yes	0	482
Boyne	C1/36/6/2/9	Yes	0	1872
Boyne	C1/36/6A	Yes	0	1556
Boyne	C1/36/7	Yes	0	3619
Boyne	C1/36/7/1	Yes	0	1740

Scheme	Ref	Full length (Yes/No)	Start Chainage	End Chainage
Boyne	C1/36/7/1/1	Yes	0	1206
Boyne	C1/36/7/2	Yes	0	1088
Boyne	C1/36/7/2/1	Yes	0	383
Boyne	C1/36/7/3	Yes	0	1192
Boyne	C1/36/7/4	Yes	0	568
Boyne	C1/36/7/6	Yes	0	347
Boyne	C1/36/8*	Yes	0	2401
Boyne	C1/36/8/1*	Yes	0	337
Boyne	C1/36/9	Yes	0	457
Boyne	C1/37	No	750	17600
Boyne	C1/37/1	Yes	0	400
Boyne	C1/37/10	No	1150	2100
Boyne	C1/37/10	No	2850	6500
Boyne	C1/37/10	No	7150	8150
Boyne	C1/37/10	No	10100	17700
Boyne	C1/37/10/11	Yes	0	1514
Boyne	C1/37/10/12	Yes	0	362
Boyne	C1/37/10/13	Yes	0	337
Boyne	C1/37/10/14	Yes	0	1085
Boyne	C1/37/10/15	Yes	0	1389
Boyne	C1/37/10/16	Yes	0	5003
Boyne	C1/37/10/16/1	Yes	0	2053
Boyne	C1/37/10/16/1/1	Yes	0	370
Boyne	C1/37/10/16/1/1A	Yes	0	122
Boyne	C1/37/10/16/2	No	0	250
Boyne	C1/37/10/16/2/1	Yes	0	1415
Boyne	C1/37/10/16/3	Yes	0	764
Boyne	C1/37/10/16/4	Yes	0	1864
Boyne	C1/37/10/16/4/1	Yes	0	748
Boyne	C1/37/10/16/5	Yes	0	564
Boyne	C1/37/10/16/6	Yes	0	142
Boyne	C1/37/10/17	Yes	0	2011
Boyne	C1/37/10/18	Yes	0	2816
Boyne	C1/37/10/3	No	0	1150
Boyne	C1/37/10/3/10	Yes	0	346
Boyne	C1/37/10/3/11	Yes	0	1408
Boyne	C1/37/10/3/12	Yes	0	4632
Boyne	C1/37/10/3/12/1	Yes	0	1341
Boyne	C1/37/10/3/12/2	Yes	0	240

Scheme	Ref	Full length (Yes/No)	Start Chainage	End Chainage
Boyne	C1/37/10/3/12/2/1	Yes	0	371
Boyne	C1/37/10/3/12/4	No	0	750
Boyne	C1/37/10/3/12/5	Yes	0	562
Boyne	C1/37/10/3/13/1	Yes	0	272
Boyne	C1/37/10/3/14	No	400	1550
Boyne	C1/37/10/3/15	Yes	0	298
Boyne	C1/37/10/3/16	Yes	0	460
Boyne	C1/37/10/3/20	No	300	694
Boyne	C1/37/10/3/20/2	Yes	0	443
Boyne	C1/37/10/3/20/3	Yes	0	2102
Boyne	C1/37/10/3/20/3/1	Yes	0	337
Boyne	C1/37/10C	Yes	0	1007
Boyne	C1/37/2	Yes	0	3055
Boyne	C1/37/2/1	Yes	0	433
Boyne	C1/37/2/2	Yes	0	908
Boyne	C1/37/2/3	Yes	0	1690
Boyne	C1/37/3	Yes	0	3450
Boyne	C1/37/3/1	Yes	0	1739
Boyne	C1/37/3/1/1	Yes	0	1365
Boyne	C1/37/3/1/1/2	Yes	0	306
Boyne	C1/37/3/1/2	Yes	0	571
Boyne	C1/37/3/2	Yes	0	388
Boyne	C1/37/4	No	0	300
Boyne	C1/37/4	No	2300	7116
Boyne	C1/37/4/5	No	300	814
Boyne	C1/37/4/6	No	1400	2600
Boyne	C1/37/4/6/3	Yes	0	995
Boyne	C1/37/4/6/4	No	900	1285
Boyne	C1/37/4/7	No	0	3000
Boyne	C1/37/4/7/1	Yes	0	369
Boyne	C1/37/4/7/2	Yes	0	269
Boyne	C1/37/4/8	Yes	0	516
Boyne	C1/37/5	Yes	0	892
Boyne	C1/37/7	Yes	0	1403
Boyne	C1/37/7/1	Yes	0	443
Boyne	C1/37/7/2	Yes	0	1107
Boyne	C1/37/8	Yes	0	5197
Boyne	C1/37/8/1	Yes	0	1210
Boyne	C1/37/8/2	Yes	0	742

Scheme	Ref	Full length (Yes/No)	Start Chainage	End Chainage
Boyne	C1/37/8/5	Yes	0	2658
Boyne	C1/37/8/5/1	Yes	0	650
Boyne	C1/37/8/5/2	Yes	0	170
Boyne	C1/37/9/1/1	Yes	0	638
Boyne	C1/38	No	0	2050
Boyne	C1/38	Yes	0	3296
Boyne	C1/38/4	Yes	0	859
Boyne	C1/39	Yes	0	1555
Boyne	C1/40	Yes	0	443
Boyne	C1/41	Yes	0	1834
Boyne	C1/42	No	1050	2748
Boyne	C1/42	No	1050	2748
Boyne	C1/42/1	No	1300	3450
Boyne	C1/43	Yes	0	677
Boyne	C1/44	No	5900	9300
Boyne	C1/44	No	2200	3500
Boyne	C1/44	No	9300	11600
Boyne	C1/44/1	Yes	0	2408
Boyne	C1/44/1/1	Yes	0	578
Boyne	C1/44/1/2	Yes	0	401
Boyne	C1/44/12	Yes	0	5128
Boyne	C1/44/12/1	Yes	0	1290
Boyne	C1/44/12/2	Yes	0	574
Boyne	C1/44/12/3	Yes	0	672
Boyne	C1/44/12/3/1	Yes	0	424
Boyne	C1/44/12/4	Yes	0	1049
Boyne	C1/44/12/4/1	Yes	0	550
Boyne	C1/44/12/5	Yes	0	2061
Boyne	C1/44/12/6	Yes	0	226
Boyne	C1/44/12/7	Yes	0	1171
Boyne	C1/44/13	Yes	0	1476
Boyne	C1/44/13/1	Yes	0	673
Boyne	C1/44/14	Yes	0	620
Boyne	C1/44/22	Yes	0	3274
Boyne	C1/44/3	Yes	0	822
Boyne	C1/44/4	Yes	0	1948
Boyne	C1/44/5	Yes	0	1230
Boyne	C1/45	Yes	0	1570
Boyne	C1/48	Yes	0	1146

Scheme	Ref	Full length (Yes/No)	Start Chainage	End Chainage
Boyne	C1/48/1	Yes	0	206
Boyne	C1/59	No	700	3562
Boyne	C1/59/1	Yes	0	422
Boyne	C1/59/2	Yes	0	226
Boyne	C1/6**	No	0	1900
Boyne	C1/64	No	4800	20300
Boyne	C1/64/1/2	No	2200	3650
Boyne	C1/64/1/2/1	No	500	861
Boyne	C1/64/1/2/1/1	Yes	0	640
Boyne	C1/64/1/2/2	No	350	799
Boyne	C1/64/12	Yes	0	1878
Boyne	C1/64/12/1	Yes	0	1261
Boyne	C1/64/16/2	Yes	0	2289
Boyne	C1/64/18	Yes	0	873
Boyne	C1/64/2	Yes	0	543
Boyne	C1/64/20	Yes	0	346
Boyne	C1/64/21	Yes	0	159
Boyne	C1/64/22	Yes	0	450
Boyne	C1/64/22/2	Yes	0	4636
Boyne	C1/64/22/2/2	Yes	0	578
Boyne	C1/64/23	Yes	0	183
Boyne	C1/64/24	Yes	0	1366
Boyne	C1/64/25	Yes	0	3819
Boyne	C1/64/26	Yes	0	2110
Boyne	C1/64/26/1	Yes	0	201
Boyne	C1/64/3	No	2400	5097
Boyne	C1/64/3/1	Yes	0	1114
Boyne	C1/64/3/1/1	Yes	0	1897
Boyne	C1/64/3/1/1/1	Yes	0	1399
Boyne	C1/64/3/2	Yes	0	972
Boyne	C1/64/3/3	Yes	0	457
Boyne	C1/64/3/4	Yes	0	215
Boyne	C1/64/5	Yes	0	554
Boyne	C1/64/5/1	Yes	0	225
Boyne	C1/64/6	Yes	0	1676
Boyne	C1/64/7	No	1600	2617
Boyne	C1/64/8	Yes	0	1258
Boyne	C1/64/8 (Rerouted)	Yes	0	565
Boyne	C1/64/8/1	Yes	0	524

Scheme	Ref	Full length (Yes/No)	Start Chainage	End Chainage
Boyne	C1/64/8/2	Yes	0	358
Boyne	C1/64/8/3	Yes	0	882
Boyne	C1/64/9	Yes	0	1294
Boyne	C1/64/9/1	Yes	0	895
Boyne	C1/7	Yes	0	2094
Boyne	C1/7/1	Yes	0	326
Boyne	C1/7/2	Yes	0	102
Boyne	C1/70	No	2900	3939
Boyne	C1/70/1	Yes	0	579
Boyne	C1/70/2	Yes	0	534
Boyne	C1/70/2/1	Yes	0	490
Boyne	C1/8	No	13100	19000
Boyne	C1/8	No	19400	20800
Boyne	C1/8	No	21900	26300
Boyne	C1/8	No	28900	30400
Boyne	C1/8	No	30100	36587
Boyne	C1/8/10	No	8600	9200
Boyne	C1/8/11	Yes	0	299
Boyne	C1/8/12	Yes	0	392
Boyne	C1/8/15	No	2100	3700
Boyne	C1/8/20	Yes	0	340
Boyne	C1/8/22	Yes	0	706
Boyne	C1/8/23	Yes	0	9028
Boyne	C1/8/23/1	Yes	0	4999
Boyne	C1/8/23/1/1	Yes	0	761
Boyne	C1/8/23/2	Yes	0	7014
Boyne	C1/8/23/2/2	Yes	0	430
Boyne	C1/8/23/2/3	Yes	0	603
Boyne	C1/8/23/2/4	Yes	0	574
Boyne	C1/8/23/3	Yes	0	1716
Boyne	C1/8/23/3/1	Yes	0	1017
Boyne	C1/8/23/4	Yes	0	3830
Boyne	C1/8/23/4/1	Yes	0	842
Boyne	C1/8/23/5	Yes	0	929
Boyne	C1/8/23/6	Yes	0	385
Boyne	C1/8/24	Yes	0	2173
Boyne	C1/8/5	No	4800	9051
Boyne	C1/8/5/11	Yes	0	2386
Boyne	C1/8/5/11/1	Yes	0	706

Scheme	Ref	Full length (Yes/No)	Start Chainage	End Chainage
Boyne	C1/8/5/12	Yes	0	745
Boyne	C1/8/5/12/1	Yes	0	1762
Boyne	C1/8/5/12/1/1	Yes	0	777
Boyne	C1/8/5/12/1/1/1	Yes	0	289
Boyne	C1/8/5/12/1/1/2	Yes	0	790
Boyne	C1/8/5/12/2	Yes	0	2112
Boyne	C1/8/5/7	Yes	0	8057
Boyne	C1/8/5/7/2	Yes	0	290
Boyne	C1/8/5/7/3	Yes	0	237
Boyne	C1/8/5/7/4	Yes	0	1320
Boyne	C1/8/5/7/4/1	Yes	0	1001
Boyne	C1/8/5/7/4/2	Yes	0	524
Boyne	C1/8/5/7/5	Yes	0	603
Boyne	C1/8/5/8	Yes	0	1099
Boyne	C1/8/9	No	300	5700
Boyne	C1/8/9/5	Yes	0	469
Boyne	C1/83	No	0	1900
Boyne	C1/83/1	Yes	0	639
Boyne	C1/83/1/1	Yes	0	713
Boyne	C18/5/7/5 Diversion	Yes	0	154
Boyne	X1/C1/8/23/4	Yes	0	1237
Boyne	X1C1/37	Yes	0	840
Boyne	X2/C1	No	0	3600
Boyne	X2/C1/8/23/2	Yes	0	855
Boyne	X6/C1	Yes	0	1146
Boyne	X6/C1/1	Yes	0	88
Boyne	X6/C1/2	Yes	0	264
Boyne	XC1/14/1	Yes	0	623
Boyne	XC1/15/1	Yes	0	1467
Boyne	XC1/36/10/2	Yes	0	5542
Boyne	XC1/36/10/2/1	Yes	0	1432
Boyne	XC1/36/10/2/1/1	Yes	0	367
Boyne	XC1/36/26/2A	Yes	0	1185
Boyne	XC1/37/10/3/12/2	Yes	0	774
Boyne	XC1/37/7/2/1	Yes	0	578
Boyne	XC1/37/8/5/1	Yes	0	304
Boyne	XC1/44/12/4/1	Yes	0	918
Boyne	XC1/44/12/5/A	Yes	0	452
Boyne	XC1/44/13	Yes	0	63

Scheme	Ref	Full length (Yes/No)	Start Chainage	End Chainage
Boyne	XC1/8/5/7/2	Yes	0	120
Boyne	C1/8/23/2/3	Yes	0	603
Boyne	C1/8/23/2/4	Yes	0	574
Boyne	C1/8/23/3	Yes	0	1716
Boyne	C1/8/23/3/1	Yes	0	1017
Boyne	C1/8/23/4	Yes	0	3830
Boyne	C1/8/23/4/1	Yes	0	842
Boyne	C1/8/23/5	Yes	0	929
Boyne	C1/8/23/6	Yes	0	385
Boyne	C1/8/24	Yes	0	2173
Boyne	C1/8/5	No	4800	9051
Boyne	C1/8/5/11	Yes	0	2386
Boyne	C1/8/5/11/1	Yes	0	706
Boyne	C1/8/5/12	Yes	0	745
Boyne	C1/8/5/12/1	Yes	0	1762
Boyne	C1/8/5/12/1/1	Yes	0	777
Boyne	C1/8/5/12/1/1/1	Yes	0	289
Boyne	C1/8/5/12/1/1/2	Yes	0	790
Boyne	C1/8/5/12/2	Yes	0	2112
Boyne	C1/8/5/7	Yes	0	8057
Boyne	C1/8/5/7/2	Yes	0	290
Boyne	C1/8/5/7/3	Yes	0	237
Boyne	C1/8/5/7/4	Yes	0	1320
Boyne	C1/8/5/7/4/1	Yes	0	1001
Boyne	C1/8/5/7/4/2	Yes	0	524
Boyne	C1/8/5/7/5	Yes	0	603
Boyne	C1/8/5/8	Yes	0	1099
Boyne	C1/8/9	No	300	5700
Boyne	C1/8/9/5	Yes	0	469
Boyne	C1/83	No	0	1900
Boyne	C1/83/1	Yes	0	639
Boyne	C1/83/1/1	Yes	0	713
Boyne	C18/5/7/5 Diversion	Yes	0	154
Boyne	X1/C1/8/23/4	Yes	0	1237
Boyne	X1C1/37	Yes	0	840
Boyne	X2/C1	No	0	3600
Boyne	X2/C1/8/23/2	Yes	0	855
Boyne	X6/C1	Yes	0	1146
Boyne	X6/C1/1	Yes	0	88

Scheme	Ref	Full length (Yes/No)	Start Chainage	End Chainage
Boyne	X6/C1/2	Yes	0	264
Boyne	XC1/14/1	Yes	0	623
Boyne	XC1/15/1	Yes	0	1467
Boyne	XC1/36/10/2	Yes	0	5542
Boyne	XC1/36/10/2/1	Yes	0	1432
Boyne	XC1/36/10/2/1/1	Yes	0	367
Boyne	XC1/36/26/2A	Yes	0	1185
Boyne	XC1/37/10/3/12/2	Yes	0	774
Boyne	XC1/37/7/2/1	Yes	0	578
Boyne	XC1/37/8/5/1	Yes	0	304
Boyne	XC1/44/12/4/1	Yes	0	918
Boyne	XC1/44/12/5/A	Yes	0	452
Boyne	XC1/44/13	Yes	0	63
Boyne	XC1/8/5/7/2	Yes	0	120
Brickey	C1	No	7000	12500
Brickey	C1/1**	Yes	0	1368
Brickey	C1/2**	Yes	0	1349
Brickey	C1/3	Yes	0	44
Brickey	C1/4	Yes	0	634
Broadmeadow and Ward	C1*	No	20900	22200
Broadmeadow and Ward	C1	No	400	7900
Broadmeadow and Ward	C1/1	Yes	0	711
Broadmeadow and Ward	C1/10*	No	0	620
Broadmeadow and Ward	C1/11	No	0	2500
Broadmeadow and Ward	C1/12	Yes	0	1543
Broadmeadow and Ward	C1/12/1	Yes	0	674
Broadmeadow and Ward	C1/2	Yes	0	2742
Broadmeadow and Ward	C1/2/1	Yes	0	3316
Broadmeadow and Ward	C1/3	Yes	0	1333
Broadmeadow and Ward	C1/4	Yes	0	620
Broadmeadow and Ward	C1/6/1	No	2400	2900
Broadmeadow and Ward	C1/6/3	Yes	0	899
Broadmeadow and Ward	C1/7*	No	0	2900
Broadmeadow and Ward	C1/8/1	Yes	0	5232
Broadmeadow and Ward	C1/8/1/1	Yes	0	524
Broadmeadow and Ward	C1/8/1/2	Yes	0	1382
Broadmeadow and Ward	C1/8/1/2/1	Yes	0	320
Broadmeadow and Ward	C1/8/1/2/1A	Yes	0	234
Broadmeadow and Ward	C1/8/1/2/2	Yes	0	313

Scheme	Ref	Full length (Yes/No)	Start Chainage	End Chainage
Broadmeadow and Ward	C1/8/1/2/3	Yes	0	328
Broadmeadow and Ward	C1/8/1/3	Yes	0	561
Broadmeadow and Ward	C1/8/1/4	Yes	0	225
Broadmeadow and Ward	C1/8/3	Yes	0	344
Broadmeadow and Ward	C1/9	Yes	0	7253
Broadmeadow and Ward	C2	No	0	2000
Broadmeadow and Ward	C2/3	No	7900	9800
Broadmeadow and Ward	C2/3/3	Yes	0	587
Broadmeadow and Ward	C2/5	Yes	0	296
Brosna	C1(1)	No	6800	7000
Brosna	C10(3)	Yes	0	1762
Brosna	C10(4)	Yes	0	3698
Brosna	C10(5)	No	0	1700
Brosna	C10(6)	Yes	0	3531
Brosna	C10(6A)	Yes	0	1218
Brosna	C10(6B)	Yes	0	1091
Brosna	C11(1)	Yes	0	1296
Brosna	C12(1)	Yes	0	1688
Brosna	C12(2)	Yes	0	905
Brosna	C13(1)	Yes	0	1888
Brosna	C14(1)	Yes	0	1389
Brosna	C14(2)	Yes	0	1234
Brosna	C15(1)	Yes	0	888
Brosna	C17(3)	Yes	0	856
Brosna	C17(4)	Yes	0	6820
Brosna	C17(5)	Yes	0	8365
Brosna	C17(5B)	Yes	0	1014
Brosna	C17(5C)	Yes	0	1034
Brosna	C17(5D)	Yes	0	2830
Brosna	C17(5E)	Yes	0	3757
Brosna	C17(5F)	Yes	0	582
Brosna	C19(1)	Yes	0	1665
Brosna	C22(1)	Yes	0	1506
Brosna	C23(1)	Yes	0	3675
Brosna	C25(2)	Yes	0	685
Brosna	C26(2)	Yes	0	1486
Brosna	C27(1)	Yes	0	1293
Brosna	C28(1)	Yes	0	1194
Brosna	C29(1)	Yes	0	3034

Scheme	Ref	Full length (Yes/No)	Start Chainage	End Chainage
Brosna	C3(1)	No	1000	10000
Brosna	C3(1)	No	14400	18200
Brosna	C3(12A)	Yes	0	1018
Brosna	C3(12B)	Yes	0	1217
Brosna	C3(12C)	Yes	0	2269
Brosna	C3(12D)	Yes	0	1107
Brosna	C3(16)	Yes	0	864
Brosna	C3(17)	Yes	0	1517
Brosna	C3(18)	Yes	0	2588
Brosna	C3(19)	Yes	0	426
Brosna	C3(3)	Yes	0	2479
Brosna	C3(3A)	Yes	0	1786
Brosna	C3(4)	Yes	0	1671
Brosna	C3(5)	Yes	0	2128
Brosna	C3(6)	Yes	0	1019
Brosna	C3(6A)	Yes	0	904
Brosna	C3(7)	Yes	0	4219
Brosna	C3(7A)	Yes	0	1003
Brosna	C3(7B)	Yes	0	1150
Brosna	C3(8)	Yes	0	491
Brosna	C3(9)	Yes	0	1368
Brosna	C35(2)	Yes	0	499
Brosna	C36(1)	Yes	0	297
Brosna	C4(1)	Yes	0	1794
Brosna	C40(1)*	No	3200	4200
Brosna	C45(1)	No	3300	4900
Brosna	C45(1)*	No	4900	8550
Brosna	C45(5)	Yes	0	1830
Brosna	C45(5A)	Yes	0	462
Brosna	C47(1)	Yes	0	1147
Brosna	C48(1)	Yes	0	1102
Brosna	C7(1)	Yes	0	9387
Brosna	C7(2)	Yes	0	1211
Brosna	C7(2A)	Yes	0	1653
Brosna	C7(3)	Yes	0	1011
Brosna	C8(10)	No	0	1300
Brosna	C8(17)	Yes	0	2402
Brosna	C8(17A)	Yes	0	2960
Brosna	C8(17B)	Yes	0	2607

Scheme	Ref	Full length (Yes/No)	Start Chainage	End Chainage
Brosna	C8(17C)	Yes	0	793
Brosna	C8(18)	Yes	0	2424
Brosna	C8(18A)	Yes	0	2127
Brosna	C8(18B)	Yes	0	697
Brosna	C8(18C)	Yes	0	545
Brosna	C8(18D)	Yes	0	381
Brosna	C8(19)	Yes	0	1617
Brosna	C8(3)	Yes	0	4442
Brosna	C8(3A)	Yes	0	7535
Brosna	C8(3C)	Yes	0	2298
Brosna	C8(3D)	Yes	0	240
Brosna	C8(3E)	Yes	0	203
Brosna	M14B	Yes	0	523
Brosna	M28A	Yes	0	383
Brosna	M32A	Yes	0	704
Brosna	M4A	Yes	0	470
Brosna	M7A	Yes	0	346
Brosna	M9A	Yes	0	712
Duleek (Nanny)	C1/1*	Yes	0	1411
Duleek (Nanny)	C1/1/1*	Yes	0	776
Duleek (Nanny)	E1	Yes		
Duleek (Nanny)	E10	Yes		
Duleek (Nanny)	E11	Yes		
Duleek (Nanny)	E2	Yes		
Duleek (Nanny)	E3	Yes		
Duleek (Nanny)	E4	Yes		
Duleek (Nanny)	E5	Yes		
Duleek (Nanny)	E6	Yes		
Duleek (Nanny)	E7	Yes		
Duleek (Nanny)	E8	Yes		
Duleek (Nanny)	E9	Yes		
Glyde and Dee	C1(1)	No	5700	6100
Glyde and Dee	C10(1)	Yes	0	5888
Glyde and Dee	C10(3)	Yes	0	744
Glyde and Dee	C10(4)	Yes	0	710
Glyde and Dee	C10(5)	Yes	0	1181
Glyde and Dee	C10(6)	Yes	0	1218
Glyde and Dee	C10(7)	Yes	0	817
Glyde and Dee	C13(1)	Yes	0	1501

Scheme	Ref	Full length (Yes/No)	Start Chainage	End Chainage
Glyde and Dee	C13(2)	Yes	0	2076
Glyde and Dee	C16(1)	Yes	0	5332
Glyde and Dee	C16(2)	Yes	0	3261
Glyde and Dee	C17(1)	Yes	0	2218
Glyde and Dee	C17(1A)	Yes	0	992
Glyde and Dee	C17(1A1)	Yes	0	588
Glyde and Dee	C17(2)	Yes	0	1931
Glyde and Dee	C17(3)	Yes	0	802
Glyde and Dee	C2(1)*	No	18220	20010
Glyde and Dee	C2(1)	No	10400	20000
Glyde and Dee	C2(1)	No	5000	6000
Glyde and Dee	C2(1)	No	600	1000
Glyde and Dee	C2(13)*	No	700	2000
Glyde and Dee	C2(14)*	No	0	1400
Glyde and Dee	C2(14)	Yes	0	1662
Glyde and Dee	C2(14A)*	Yes	0	734
Glyde and Dee	C2(14B)*	No	0	500
Glyde and Dee	C2(14B)*	Yes	0	4569
Glyde and Dee	C2(15)*	Yes	0	2959
Glyde and Dee	C2(15B)*	Yes	0	703
Glyde and Dee	C2(16)*	No	0	4100
Glyde and Dee	C2(16A)*	Yes	0	4167
Glyde and Dee	C2(16B)	Yes	0	5179
Glyde and Dee	C2(16B1)	Yes	0	1108
Glyde and Dee	C2(16B2)	Yes	0	2047
Glyde and Dee	C2(16B2A)	Yes	0	2610
Glyde and Dee	C2(16B2A1)	Yes	0	278
Glyde and Dee	C2(16B2A2)	Yes	0	157
Glyde and Dee	C2(16B2B)	Yes	0	469
Glyde and Dee	C2(16B3)	Yes	0	1362
Glyde and Dee	C2(16B4)	Yes	0	732
Glyde and Dee	C2(16C)*	No	0	4600
Glyde and Dee	C2(16C)*	No	0	4500
Glyde and Dee	C2(16C1)	Yes	0	1471
Glyde and Dee	C2(16C1A)	Yes	0	673
Glyde and Dee	C2(16C2)	Yes	0	3946
Glyde and Dee	C2(16C2A)	Yes	0	1266
Glyde and Dee	C2(16C2A1)	Yes	0	773
Glyde and Dee	C2(16C2B)	Yes	0	529

Scheme	Ref	Full length (Yes/No)	Start Chainage	End Chainage
Glyde and Dee	C2(16C2C)	Yes	0	1632
Glyde and Dee	C2(16C3)	Yes	0	4605
Glyde and Dee	C2(16C3A)	Yes	0	277
Glyde and Dee	C2(16C4)	Yes	0	3583
Glyde and Dee	C2(16C4A)	Yes	0	801
Glyde and Dee	C2(16C4B)	Yes	0	926
Glyde and Dee	C2(16D)*	Yes	0	3181
Glyde and Dee	C2(16F)*	No	0	1600
Glyde and Dee	C2(28B)	Yes	0	6555
Glyde and Dee	C2(28B1)	Yes	0	3825
Glyde and Dee	C2(28B2)	Yes	0	866
Glyde and Dee	C2(28B2A)	Yes	0	579
Glyde and Dee	C2(28E)*	Yes	0	3219
Glyde and Dee	C2(28E1)*	Yes	0	445
Glyde and Dee	C2(28F)	Yes	0	7859
Glyde and Dee	C2(35)	Yes	0	9281
Glyde and Dee	C2(35A)	Yes	0	950
Glyde and Dee	C2(35B)	Yes	0	3603
Glyde and Dee	C2(35B1)	Yes	0	387
Glyde and Dee	C2(35B2)	Yes	0	477
Glyde and Dee	C2(35B3)	Yes	0	726
Glyde and Dee	C2(37)	Yes	0	2045
Glyde and Dee	C2(37A)	Yes	0	3470
Glyde and Dee	C2(37B)	Yes	0	324
Glyde and Dee	C2(4)	Yes	0	1148
Glyde and Dee	C2(43H)	Yes	0	1963
Glyde and Dee	C2(7)*	No	4200	4900
Glyde and Dee	C2(7)	No	3900	10500
Glyde and Dee	C2(7E)	Yes	0	4385
Glyde and Dee	C2(7E1)	Yes	0	1369
Glyde and Dee	C2(7E2)	Yes	0	1465
Glyde and Dee	C2(7E3)	Yes	0	2633
Glyde and Dee	C2(7E3B)	Yes	0	375
Glyde and Dee	C2(7F)	Yes	0	5435
Glyde and Dee	C2(7F2)	Yes	0	3212
Glyde and Dee	C2(7F3)	Yes	0	1832
Glyde and Dee	C2(7G)	Yes	0	1844
Glyde and Dee	C2(8)	Yes	0	6552
Glyde and Dee	C25(1)*	No	8100	10555

Scheme	Ref	Full length (Yes/No)	Start Chainage	End Chainage
Glyde and Dee	C25(1)	No	4800	6000
Glyde and Dee	C25(3)	Yes	0	808
Glyde and Dee	C25(3A)	Yes	0	92
Glyde and Dee	C25(4A)*	No	900	2293
Glyde and Dee	C25(7D2)	Yes	0	844
Glyde and Dee	C25(7F1)	Yes	0	2678
Glyde and Dee	C34(3)	Yes	0	1908
Glyde and Dee	C36(1)	Yes	0	701
Glyde and Dee	C38(1)	Yes	0	1618
Glyde and Dee	C39(1)	Yes	0	990
Glyde and Dee	C40(1)	Yes	0	15689
Glyde and Dee	C40(8)	Yes	0	282
Glyde and Dee	C42(3)*	No	2300	3300
Glyde and Dee	C42(3C)*	Yes	0	541
Glyde and Dee	C42(3C1)*	Yes	0	252
Glyde and Dee	C43(1)*	No	6900	7368
Glyde and Dee	C43(1)	Yes	0	7368
Glyde and Dee	C43(2)	Yes	0	8444
Glyde and Dee	C43(3)	Yes	0	6654
Glyde and Dee	C43(3B)	Yes	0	277
Glyde and Dee	C43(3C)	Yes	0	103
Glyde and Dee	C43(3D)	Yes	0	893
Glyde and Dee	C43(3E)	Yes	0	3762
Glyde and Dee	C44(2)	Yes	0	7066
Glyde and Dee	C44(2A)	Yes	0	3012
Glyde and Dee	C44(2B)	Yes	0	1080
Glyde and Dee	C51(1)	Yes	0	762
Glyde and Dee	C9(1)	Yes	0	2970
Glyde and Dee	E1	Yes		
Glyde and Dee	E10	Yes		
Glyde and Dee	E11	Yes		
Glyde and Dee	E12	Yes		
Glyde and Dee	E2	Yes		
Glyde and Dee	E3	Yes		
Glyde and Dee	E4	Yes		
Glyde and Dee	E5	Yes		
Glyde and Dee	E6	Yes		
Glyde and Dee	E8	Yes		
Hazelhatch (Shinkeen)	C1	No	200	1000

Scheme	Ref	Full length (Yes/No)	Start Chainage	End Chainage
Hazelhatch (Shinkeen)	C1	No	1300	1700
Hazelhatch (Shinkeen)	C1	No	2300	2600
Hazelhatch (Shinkeen)	C1	No	3600	3939
Hazelhatch (Shinkeen)	XC1	Yes	0	338
Inny	C12	No	10000	17302
Inny	C12	No	4600	10000
Inny	C12*	No	13600	15000
Inny	C12 (Mill)	Yes	0	603
Inny	C12/1	Yes	0	731
Inny	C12/10	Yes	0	845
Inny	C12/11	Yes	0	5147
Inny	C12/11/1	Yes	0	914
Inny	C12/11/2	Yes	0	251
Inny	C12/11/3	Yes	0	1985
Inny	C12/11/4	Yes	0	944
Inny	C12/11/5	Yes	0	1119
Inny	C12/12*	No	0	200
Inny	C12/12	Yes	0	624
Inny	C12/2/1	Yes	0	4227
Inny	C12/2/1/1	Yes	0	1225
Inny	C12/2/1/2	Yes	0	347
Inny	C12/2/1A	Yes	0	1439
Inny	C12/3	Yes	0	1770
Inny	C12/3/1	Yes	0	314
Inny	C12/4/1	Yes	0	378
Inny	C12/5	Yes	0	1732
Inny	C12/5/1	Yes	0	543
Inny	C12/5/2	Yes	0	844
Inny	C12/7	Yes	0	673
Inny	C12/8	Yes	0	1627
Inny	C12/8/1	Yes	0	332
Inny	C12/9	Yes	0	2523
Inny	C12/9/1	Yes	0	578
Inny	C18	No	1600	5800
Inny	C20	No	2000	11531
Inny	C21	Yes	0	4404
Inny	C21/1	Yes	0	1734
Inny	C22	Yes	0	2871
Inny	C23	Yes	0	2892

Scheme	Ref	Full length (Yes/No)	Start Chainage	End Chainage
Inny	C23A	Yes	0	449
Inny	C24	Yes	0	4694
Inny	C24/1	Yes	0	2035
Inny	C24/2	No	0	400
Inny	C25/1	Yes	0	1473
Inny	C28	Yes	0	476
Inny	C29/3	No	1700	4211
Inny	C35	No	1400	6700
Inny	C35/2	Yes	0	1340
Inny	C35/3	Yes	0	3348
Inny	C37	No	0	6500
Inny	C43*	No	9400	11800
Inny	C43	No	5550	12696
Inny	C43	No	0	5550
Inny	C43/1	Yes	0	3225
Inny	C43/2*	No	400	1394
Inny	C43/2	No	0	400
Inny	C43/2 Extn*	No	0	340
Inny	C43/2A	Yes	0	186
Inny	C43/3**	Yes	0	2374
Inny	C43/3/1**	Yes	0	2442
Inny	C43/4	Yes	0	764
Inny	C43/5*	No	1200	3039
Inny	C43/5	Yes	0	3039
Inny	C43/6*	Yes	0	1139
Inny	C43/7*	No	0	1700
Inny	C43/7	No	1700	2243
Inny	C43/8	Yes	0	1782
Inny	C43/8/1	Yes	0	678
Inny	C47/3/2	Yes	0	1244
Inny	C49/2**	No	3610	4603
Inny	C49/2/2	No	1600	3974
Inny	C50/1	Yes	0	5358
Inny	C50/3	Yes	0	1654
Inny	C50/4	Yes	0	728
Inny	C50/5	Yes	0	1711
Inny	C50A or M1	Yes	0	1143
Inny	C57/1	Yes	0	432
Inny	C57/2	Yes	0	1500

Scheme	Ref	Full length (Yes/No)	Start Chainage	End Chainage
Inny	C58**	Yes	0	1701
Inny	C61/4	Yes	0	9000
Inny	C61/4/1	Yes	0	1672
Inny	C61/4/1/1	Yes	0	126
Inny	C61/4/1/2	Yes	0	1728
Inny	C61/4/2	Yes	0	899
Inny	C61/4/2/1	Yes	0	425
Inny	C61/4/2/2	Yes	0	259
Inny	C61/4/2/3	Yes	0	728
Inny	C61/4/2/3/1	Yes	0	191
Inny	C62/3	No	0	1800
Inny	C62/5	Yes	0	796
Inny	C62/7	Yes	0	1478
Inny	C63/1	No	900	2116
Inny	C63/1/1	Yes	0	1217
Inny	C64	Yes	0	399
Inny	C8	No	9200	15900
Inny	C8/7/4	No	500	1500
Inny	C8/8	No	0	2800
Inny	C8/8/2	Yes	0	1092
Inny	E17	No	0	2590
Inny	E7	No	2400	3100
Inny	E7	No	0	4400
Inny	M35	Yes	0	885
Kilkenny (Nore) FRS	C1	Yes	0	3778
Kilkenny (Nore) FRS	C2	Yes	0	766
Kilkenny (Nore) FRS	E1	Yes		
Kilkenny (Nore) FRS	E2	Yes		
Monaghan Blackwater	C1	No	10100	10500
Monaghan Blackwater	C1/1	No	14300	14700
Monaghan Blackwater	C1/1/1	Yes	0	786
Monaghan Blackwater	C1/1/10	Yes	0	1779
Monaghan Blackwater	C1/1/11	Yes	0	3097
Monaghan Blackwater	C1/1/11/1	Yes	0	215
Monaghan Blackwater	C1/1/11/2	Yes	0	221
Monaghan Blackwater	C1/1/12	Yes	0	393
Monaghan Blackwater	C1/1/12/1	Yes	0	3274
Monaghan Blackwater	C1/1/12/1/1	Yes	0	418
Monaghan Blackwater	C1/1/12/1/2	Yes	0	211

Scheme	Ref	Full length (Yes/No)	Start Chainage	End Chainage
Monaghan Blackwater	C1/1/12/1/3	Yes	0	661
Monaghan Blackwater	C1/1/2	Yes	0	1474
Monaghan Blackwater	C1/1/2/1	Yes	0	616
Monaghan Blackwater	C1/1/3	Yes	0	430
Monaghan Blackwater	C1/1/4	Yes	0	3567
Monaghan Blackwater	C1/1/4/1	Yes	0	710
Monaghan Blackwater	C1/1/4/1/1	Yes	0	441
Monaghan Blackwater	C1/1/4/1/2	Yes	0	182
Monaghan Blackwater	C1/1/4/2	Yes	0	251
Monaghan Blackwater	C1/1/4/2/1	Yes	0	135
Monaghan Blackwater	C1/1/4/3	Yes	0	309
Monaghan Blackwater	C1/1/5*	No	7960	9620
Monaghan Blackwater	C1/1/5*	No	11310	11610
Monaghan Blackwater	C1/1/5	No	0	2300
Monaghan Blackwater	C1/1/5	No	9200	16000
Monaghan Blackwater	C1/1/5	No	9200	16000
Monaghan Blackwater	C1/1/5	No	600	1000
Monaghan Blackwater	C1/1/5/1	Yes	0	456
Monaghan Blackwater	C1/1/5/10/1	Yes	0	4171
Monaghan Blackwater	C1/1/5/10/1/1	Yes	0	772
Monaghan Blackwater	C1/1/5/10/1/1/1	Yes	0	211
Monaghan Blackwater	C1/1/5/10/1/2	Yes	0	592
Monaghan Blackwater	C1/1/5/10/1/3	Yes	0	563
Monaghan Blackwater	C1/1/5/11	Yes	0	1279
Monaghan Blackwater	C1/1/5/11/1	Yes	0	328
Monaghan Blackwater	C1/1/5/12	Yes	0	432
Monaghan Blackwater	C1/1/5/13	Yes	0	343
Monaghan Blackwater	C1/1/5/13/1	Yes	0	213
Monaghan Blackwater	C1/1/5/14	Yes	0	916
Monaghan Blackwater	C1/1/5/15	Yes	0	6932
Monaghan Blackwater	C1/1/5/15/1	Yes	0	903
Monaghan Blackwater	C1/1/5/15/2	Yes	0	1153
Monaghan Blackwater	C1/1/5/15/2/1	Yes	0	711
Monaghan Blackwater	C1/1/5/15/3	Yes	0	283
Monaghan Blackwater	C1/1/5/15/4	Yes	0	561
Monaghan Blackwater	C1/1/5/15/5	Yes	0	616
Monaghan Blackwater	C1/1/5/15/6	Yes	0	598
Monaghan Blackwater	C1/1/5/16	Yes	0	949
Monaghan Blackwater	C1/1/5/17	Yes	0	595

Scheme	Ref	Full length (Yes/No)	Start Chainage	End Chainage
Monaghan Blackwater	C1/1/5/19	Yes	0	4791
Monaghan Blackwater	C1/1/5/2	Yes	0	740
Monaghan Blackwater	C1/1/5/2/1	Yes	0	360
Monaghan Blackwater	C1/1/5/23	Yes	0	192
Monaghan Blackwater	C1/1/5/3	Yes	0	1644
Monaghan Blackwater	C1/1/5/3/1	Yes	0	229
Monaghan Blackwater	C1/1/5/4	Yes	0	755
Monaghan Blackwater	C1/1/5/6	Yes	0	2096
Monaghan Blackwater	C1/1/5/6/1	Yes	0	814
Monaghan Blackwater	C1/1/5/7	Yes	0	479
Monaghan Blackwater	C1/1/6	No	2200	2600
Monaghan Blackwater	C1/1/6/1*	No	1000	2200
Monaghan Blackwater	C1/1/6/1	Yes	0	6296
Monaghan Blackwater	C1/1/6/1	Yes	0	6296
Monaghan Blackwater	C1/1/6/1/2	Yes	0	301
Monaghan Blackwater	C1/1/6/1/3	Yes	0	252
Monaghan Blackwater	C1/1/6/3	Yes	0	1018
Monaghan Blackwater	C1/1/6/6	Yes	0	1920
Monaghan Blackwater	C1/1/7	Yes	0	758
Monaghan Blackwater	C1/1/7/1	Yes	0	2834
Monaghan Blackwater	C1/1/8	Yes	0	739
Monaghan Blackwater	C1/1/9	Yes	0	1071
Monaghan Blackwater	C1/1/9/1	Yes	0	838
Monaghan Blackwater	C1/1/9/1/1	Yes	0	288
Monaghan Blackwater	C1/11/1	Yes	0	1062
Monaghan Blackwater	C1/12/1	Yes	0	418
Monaghan Blackwater	C1/13	Yes	0	1746
Monaghan Blackwater	C1/13/1	Yes	0	5037
Monaghan Blackwater	C1/13/2	Yes	0	3207
Monaghan Blackwater	C1/13/2/1	Yes	0	167
Monaghan Blackwater	C1/13/2/2	Yes	0	597
Monaghan Blackwater	C1/16/1	Yes	0	1196
Monaghan Blackwater	C1/16/1/1	Yes	0	518
Monaghan Blackwater	C1/2	Yes	0	501
Monaghan Blackwater	C1/2/1	Yes	0	534
Monaghan Blackwater	C1/2/1/1	Yes	0	198
Monaghan Blackwater	C1/3*	No	9800	10010
Monaghan Blackwater	C1/3	No	8600	10000
Monaghan Blackwater	C1/3	No	0	6900

Scheme	Ref	Full length (Yes/No)	Start Chainage	End Chainage
Monaghan Blackwater	C1/3	No	3400	3800
Monaghan Blackwater	C1/3	No	3600	4000
Monaghan Blackwater	C1/3	No	3900	4300
Monaghan Blackwater	C1/3/1	Yes	0	361
Monaghan Blackwater	C1/3/1/1	Yes	0	210
Monaghan Blackwater	C1/3/2	Yes	0	6389
Monaghan Blackwater	C1/3/2/1	Yes	0	345
Monaghan Blackwater	C1/3/2/2	Yes	0	241
Monaghan Blackwater	C1/3/2/3	Yes	0	599
Monaghan Blackwater	C1/3/3/4	Yes	0	235
Monaghan Blackwater	C1/3/3/5	Yes	0	368
Monaghan Blackwater	C1/3/3/6	Yes	0	499
Monaghan Blackwater	C1/3/4	Yes	0	1088
Monaghan Blackwater	C1/3/4/1	Yes	0	123
Monaghan Blackwater	C1/3/4/2	Yes	0	366
Monaghan Blackwater	C1/3/4/3	Yes	0	383
Monaghan Blackwater	C1/3/5	Yes	0	4298
Monaghan Blackwater	C1/3/5/1	Yes	0	279
Monaghan Blackwater	C1/3/5/2	Yes	0	2311
Monaghan Blackwater	C1/3/5/2/1	Yes	0	352
Monaghan Blackwater	C1/3/5/3	Yes	0	212
Monaghan Blackwater	C1/3/5/4	Yes	0	324
Monaghan Blackwater	C1/3/6	Yes	0	1575
Monaghan Blackwater	C1/3/6/1	Yes	0	823
Monaghan Blackwater	C1/3/6/2	Yes	0	347
Monaghan Blackwater	C1/3/6/3	Yes	0	1393
Monaghan Blackwater	C1/3/6/3/1	Yes	0	344
Monaghan Blackwater	C1/3/7	Yes	0	1125
Monaghan Blackwater	C1/4	Yes	0	2138
Mornington FRS	C1/1*	No	950	3936
Mornington FRS	E10	Yes		
Mornington FRS	E12	Yes		
Mornington FRS	E13	Yes		
Mornington FRS	E1B	Yes		
Mornington FRS	E2	Yes		
Mornington FRS	E3	Yes		
Mornington FRS	E4	Yes		
Mornington FRS	E5	Yes		
Mornington FRS	E6	Yes		

Scheme	Ref	Full length (Yes/No)	Start Chainage	End Chainage
Mornington FRS	E7	Yes		
Mornington FRS	E8	Yes		
Mornington FRS	E9	Yes		
Owenavorragh	C1	No	24000	30000
Owenavorragh	C10	Yes	0	748
Owenavorragh	C11	Yes	0	621
Owenavorragh	C12	Yes	0	289
Owenavorragh	C2	Yes	0	6690
Owenavorragh	C3	Yes	0	1217
Owenavorragh	C3A	Yes	0	1239
Owenavorragh	C4	Yes	0	1688
Owenavorragh	C5	Yes	0	2806
Owenavorragh	C5/1	Yes	0	1286
Owenavorragh	C5/1/1	Yes	0	993
Owenavorragh	C6	Yes	0	3600
Owenavorragh	C8	Yes	0	3216
Owenavorragh	C8/1	Yes	0	1465
Owenavorragh	C8/1/1	Yes	0	1563
Owenavorragh	C8/2	Yes	0	497
Owenavorragh	C9	Yes	0	1207
Ryewater	C1/1	Yes	0	2003
Ryewater	C1/2	Yes	0	4641
Ryewater	C1/2/1	Yes	0	712

* Indicates channel that is maintained annually

** Indicates channel that is maintained bi-annually

Appendix 2 - Structures Program (including Embankment Refurbishment)

Ballyteigue Kilmore

C2	Pump Station - PH1	Security fencing and gate
C2	Grid	Boat access structure at Cull
E12	Sluice - SL9	Sluice repair and wall pointing
E13	Sluice - SL10	Sluice repairs
C2/2	Bridge - B36	Bridge repairs
E5	Embankment	Refurbishment @ 0-200m
E22	Embankment	Flood wall repairs @ 800-1100m
C1	Bridge - B5	Bridge replacement
E19	Embankment	Flood wall repairs @150-250m

Boyne

C1/36/6/2/9	Channel	Bank protection
C1/44/12	Grid - Grid 12	Bridge repairs
C1/14	Bridge - B977	Bridge repairs
C1/8/5/5	Grid	New grid
C1/37/4/6	Bridge - B@33/50	Bridge replacement
C1/14/8	Bridge - B1062	Bridge repairs
C1/36/38	Bridge - B@ 31/50	Bridge repairs
C1/8/17	Bridge - B661	Bridge replacement
C1/37	Bridge - B2346	Bridge replacement
C1/8/9/3	Bridge - B363	Bridge replacement
C1/64	Bridge - B3240	Bridge replacement
C1/8/9/3	Bridge - B362	Bridge replacement
C1/8/28	Bridge - BX2	Bridge replacement
C1/36/19/1	Grid	New grid
C1/21	Channel	Placement of spawning gravels as part of maintenance
C1/46/4	Bridge - B3076	Bridge replacement
C1/21	Channel	Bank protection
C1/12	Channel	Placement of spawning gravels as part of maintenance
C1/12	Channel	Placement of spawning gravels as part of maintenance
C1	Channel	Placement of spawning gravels as part of maintenance
C1/36/41	Bridge - B2309	Bridge replacement
C1/14/1/1	Bridge - B991	Bridge replacement
C1/8	Channel	Bank protection
C1/64/3/2	Bridge - BX1	Bridge repairs

Broadmeadow and Ward

C1/6	Bridge - B81	Bridge replacement
C1	Channel	Removal of gravels and channel reprofile
C1	Channel	Bank stabilisation / gravel/channel reprofile
C1/5	Bridge - B49	Bridge replacement

Brosna

C2(1)	Bridge - B201	Bridge repairs
C2(1)	Bridge - B204	Bridge repairs
C2(1)	Bridge - B205	Bridge repairs
C43(1)	Bridge - B824	Bridge repairs
C3(13A)	Bridge - B501	Bridge repairs
C29(1)	Bridge - B773	Bridge replacement
C8(18)	Bridge - B630	Bridge replacement
C8(11A)	Bridge - B602	Bridge replacement

Duleek (Nanny)

C1	Bridge - N2	Railing repairs

Glyde and Dee

C19(1)	Channel	Bank protection - channel scouring and undermining laneway
	Ardee Depot	Upgrades
C43(3)	Bridge - B781	Bridge replacement
C2(17B1)	Grid - G8	Replacement of existing grid
C2(1)	Channel	Bank protection, right bank @ 1,100m to 1,250m
E2	Embankment	Embankment refurbishment
C2(28H)	Bridge - B1056	Bridge replacement

Inny

C26	Bridge - BX4	Parapet repairs
C2	Bridge - BX5	Parapet repairs
C29/1	Bridge - B1	Bridge replacement
C2	Bridge - B1A	Bridge repairs
C8/9A	Bridge - BX1	Bridge replacement
C35	Mill	Channel reprofile
C35	Channel	Channel reprofile
C35	Bridge - BX4	Bridge replacement
C8/10/1	Bridge - BX1	Bridge repairs
C8/10/1	Bridge - BX2	Bridge repairs
C8/10/1	Bridge - BX3	Bridge repairs

Monaghan Blackwater

C1	Channel	Bank protection, right bank @10,300m to10,330m
C1	Channel	Bank reinstatement @2,600m to 3,000m

Appendix 3: Discovery Series Maps

Location Plan:

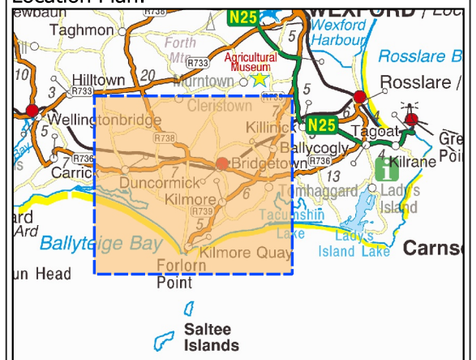

Legend

Maintenance Programme 2026

- Channel Maintenance
- Embankment Maintenance
- OPW Scheme Channel
- OPW Embankment
- Special Area of Conservation
- Special Protection Areas
- Natural Heritage Areas

Ballyteigue Kilmore Map 1 of 1

OPW

The Office of Public Works
Jonathan Swift Street
Trim
Co. Meath

Date: Nov - 2025

Revision: 1.0

Map Scale: 1:50,000 Plot Scale: 1:1 @ A3

10 0 10 20 30 40 Meters

© Tailte Éireann. All rights reserved. Licence No. 2025/OSi_NMA_189

Location Plan:

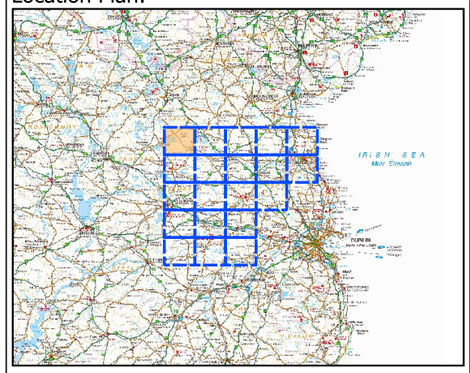

Legend

Maintenance Programme 2026

- Channel Maintenance
- Embankment Maintenance
- OPW Scheme Channel
- OPW Embankment
- Special Area of Conservation
- Special Protection Areas
- Natural Heritage Areas

Boyne Map 1 of 20

OPW

The Office of Public Works
Jonathan Swift Street
Trim
Co. Meath

Date: Nov - 2025

Revision: 1.0

Map Scale: 1:50,000 Plot Scale: 1:1 @ A3

10 0 10 20 30 40 Meters

© Tailte Éireann. All rights reserved. Licence No. 2025/OSi_NMA_189

Location Plan:

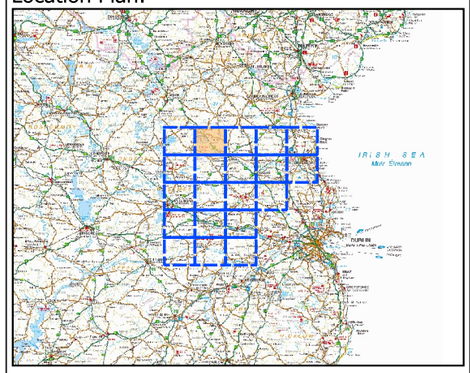

Legend

Maintenance Programme 2026

- Channel Maintenance
- Embankment Maintenance
- OPW Scheme Channel
- OPW Embankment
- Special Area of Conservation
- Special Protection Areas
- Natural Heritage Areas

Boyne Map 2 of 20

OPW

The Office of Public Works
Jonathan Swift Street
Trim
Co. Meath

Date: Nov - 2025

Revision: 1.0

Map Scale: 1:50,000

Plot Scale: 1:1 @ A3

10 0 10 20 30 40 Meters

© Tailte Éireann. All rights reserved. Licence No. 2025/OSi_NMA_189

Location Plan:

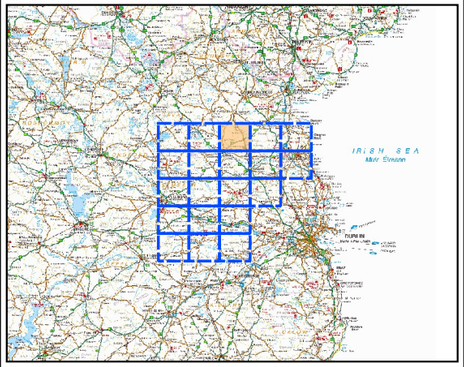

Legend

Maintenance Programme 2026

- Channel Maintenance
- Embankment Maintenance
- OPW Scheme Channel
- OPW Embankment
- Special Area of Conservation
- Special Protection Areas
- Natural Heritage Areas

Boyne Map 3 of 20

OPW

The Office of Public Works
Jonathan Swift Street
Trim
Co. Meath

Date: Nov - 2025

Revision: 1.0

Map Scale: 1:50,000 Plot Scale: 1:1 @ A3

10 0 10 20 30 40 Meters

© Tailte Éireann. All rights reserved. Licence No. 2025/OSi_NMA_189

Location Plan:

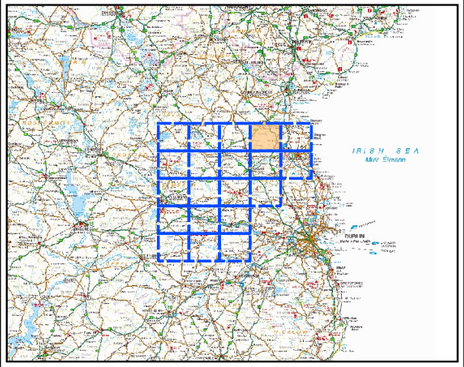

Legend

Maintenance Programme 2026

- Channel Maintenance
- Embankment Maintenance
- OPW Scheme Channel
- OPW Embankment
- Special Area of Conservation
- Special Protection Areas
- Natural Heritage Areas

Boyne Map 4 of 20

OPW

The Office of Public Works
Jonathan Swift Street
Trim
Co. Meath

Date: Nov - 2025

Revision: 1.0

Map Scale: 1:50,000 Plot Scale: 1:1 @ A3

10 0 10 20 30 40 Meters

© Tailte Éireann. All rights reserved. Licence No. 2025/OSi_NMA_189

Location Plan:

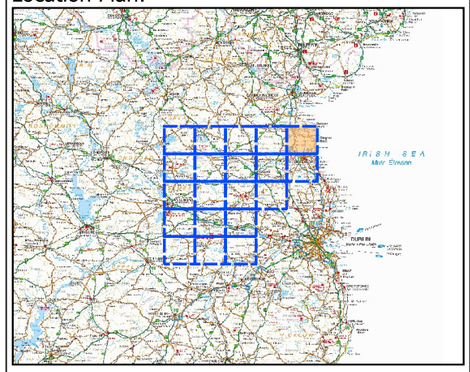

Legend

Maintenance Programme 2026

- Channel Maintenance
- Embankment Maintenance
- OPW Scheme Channel
- OPW Embankment
- Special Area of Conservation
- Special Protection Areas
- Natural Heritage Areas

Boyne Map 5 of 20

OPW

The Office of Public Works
Jonathan Swift Street
Trim
Co. Meath

Date: Nov - 2025

Revision: 1.0

Map Scale: 1:50,000 Plot Scale: 1:1 @ A3

10 0 10 20 30 40 Meters

© Tailte Éireann. All rights reserved. Licence No. 2025/OSi_NMA_189

Location Plan:

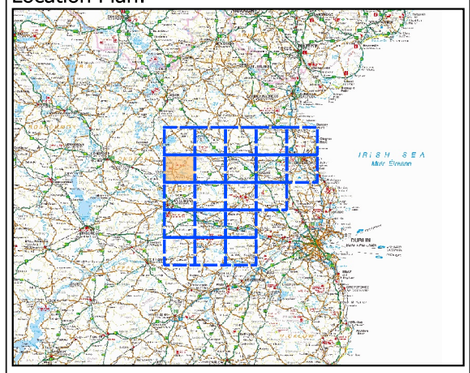

Legend

Maintenance Programme 2026

- Channel Maintenance
- Embankment Maintenance
- OPW Scheme Channel
- OPW Embankment
- Special Area of Conservation
- Special Protection Areas
- Natural Heritage Areas

Boyne Map 6 of 20

OPW

The Office of Public Works
Jonathan Swift Street
Trim
Co. Meath

Date: Nov - 2025

Revision: 1.0

Map Scale: 1:50,000 Plot Scale: 1:1 @ A3

10 0 10 20 30 40 Meters

© Tailte Éireann. All rights reserved. Licence No. 2025/OSi_NMA_189

Location Plan:

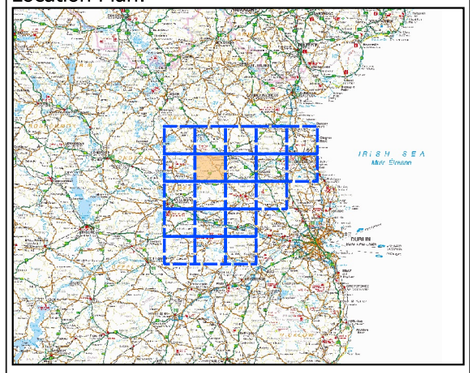

Legend

Maintenance Programme 2026

- Channel Maintenance
- Embankment Maintenance
- OPW Scheme Channel
- OPW Embankment
- Special Area of Conservation
- Special Protection Areas
- Natural Heritage Areas

Boyne Map 7 of 20

OPW

The Office of Public Works
Jonathan Swift Street
Trim
Co. Meath

Date: Nov - 2025

Revision: 1.0

Map Scale: 1:50,000 Plot Scale: 1:1 @ A3

10 0 10 20 30 40 Meters

© Tailte Éireann. All rights reserved. Licence No. 2025/OSi_NMA_189

C1/8

C1/8

C1/8/5/8

C1/8/5

C1/8/5/7

C1/8/9

C1/14/6

C1/21

River Blackwater

An Abhainn Dubh

KELLS
Ceanannas

Location Plan:

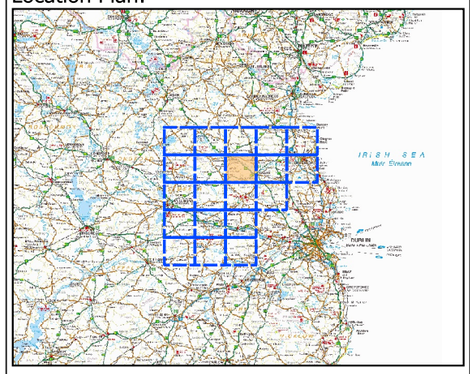

Legend

Maintenance Programme 2026

- Channel Maintenance
- Embankment Maintenance
- OPW Scheme Channel
- OPW Embankment
- Special Area of Conservation
- Special Protection Areas
- Natural Heritage Areas

Boyne Map 8 of 20

OPW

The Office of Public Works
Jonathan Swift Street
Trim
Co. Meath

Date: Nov - 2025

Revision: 1.0

Map Scale: 1:50,000 Plot Scale: 1:1 @ A3

10 0 10 20 30 40 Meters

© Tailte Éireann. All rights reserved. Licence No. 2025/OSi_NMA_189

Location Plan:

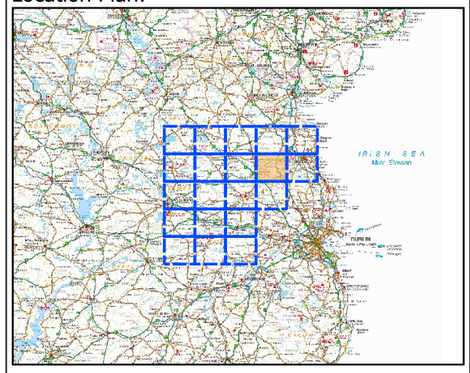

Legend

Maintenance Programme 2026

- Channel Maintenance
- Embankment Maintenance
- OPW Scheme Channel
- OPW Embankment
- Special Area of Conservation
- Special Protection Areas
- Natural Heritage Areas

Boyne Map 9 of 20

OPW

The Office of Public Works
Jonathan Swift Street
Trim
Co. Meath

Date: Nov - 2025

Revision: 1.0

Map Scale: 1:50,000 Plot Scale: 1:1 @ A3

10 0 10 20 30 40 Meters

© Tailte Éireann. All rights reserved. Licence No. 2025/OSi_NMA_189

Location Plan:

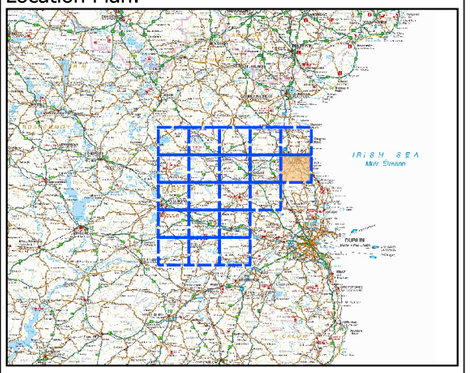

Legend

Maintenance Programme 2026

- Channel Maintenance
- Embankment Maintenance
- OPW Scheme Channel
- OPW Embankment
- Special Area of Conservation
- Special Protection Areas
- Natural Heritage Areas

Boyne Map 10 of 20

OPW

The Office of Public Works
Jonathan Swift Street
Trim
Co. Meath

Date: Nov - 2025

Revision: 1.0

Map Scale: 1:50,000 Plot Scale: 1:1 @ A3

10 0 10 20 30 40 Meters

© Tailte Éireann. All rights reserved. Licence No. 2025/OSi_NMA_189

Location Plan:

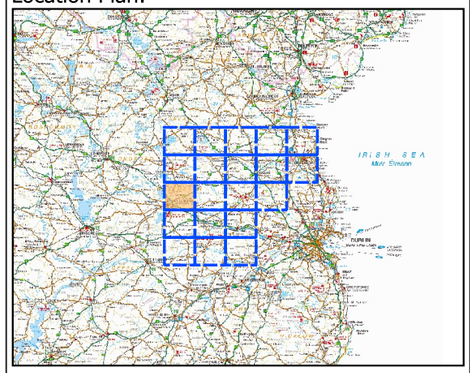

Legend

Maintenance Programme 2026

- Channel Maintenance
- Embankment Maintenance
- OPW Scheme Channel
- OPW Embankment
- Special Area of Conservation
- Special Protection Areas
- Natural Heritage Areas

Boyne Map 11 of 20

OPW

The Office of Public Works
Jonathan Swift Street
Trim
Co. Meath

Date: Nov - 2025

Revision: 1.0

Map Scale: 1:50,000 Plot Scale: 1:1 @ A3

10 0 10 20 30 40 Meters

© Tailte Éireann. All rights reserved. Licence No. 2025/OSi_NMA_189

Location Plan:

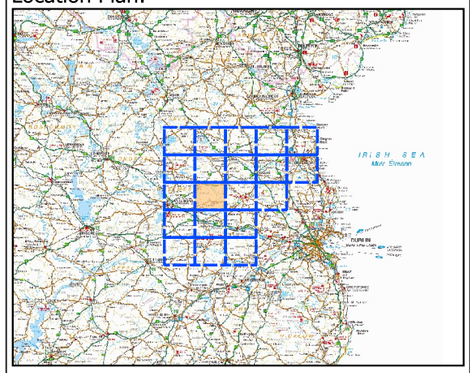

Legend

Maintenance Programme 2026

- Channel Maintenance
- Embankment Maintenance
- OPW Scheme Channel
- OPW Embankment
- Special Area of Conservation
- Special Protection Areas
- Natural Heritage Areas

Boyne Map 12 of 20

OPW

The Office of Public Works
Jonathan Swift Street
Trim
Co. Meath

Date: Nov - 2025

Revision: 1.0

Map Scale: 1:50,000 Plot Scale: 1:1 @ A3

10 0 10 20 30 40 Meters

© Tailte Éireann. All rights reserved. Licence No. 2025/OSi_NMA_189

Location Plan:

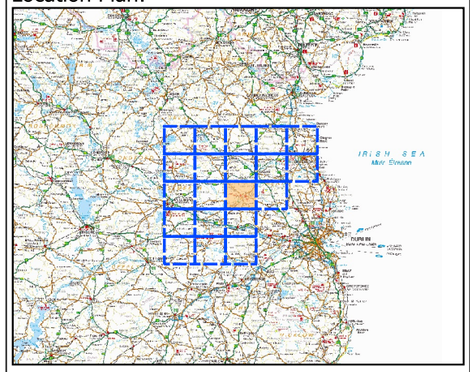

Legend

Maintenance Programme 2026

- Channel Maintenance
- Embankment Maintenance
- OPW Scheme Channel
- OPW Embankment
- Special Area of Conservation
- Special Protection Areas
- Natural Heritage Areas

Boyne Map 13 of 20

OPW

The Office of Public Works
Jonathan Swift Street
Trim
Co. Meath

Date: Nov - 2025

Revision: 1.0

Map Scale: 1:50,000 Plot Scale: 1:1 @ A3

10 0 10 20 30 40 Meters

© Tailte Éireann. All rights reserved. Licence No. 2025/OSi_NMA_189

Location Plan:

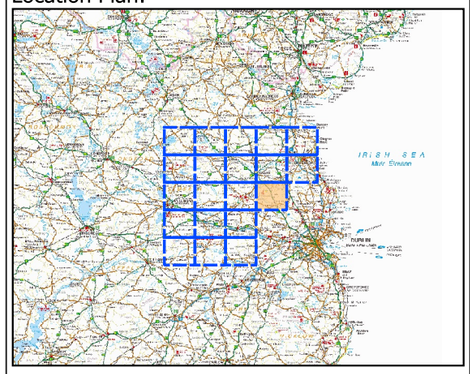

Legend

Maintenance Programme 2026

- Channel Maintenance
- Embankment Maintenance
- OPW Scheme Channel
- OPW Embankment
- Special Area of Conservation
- Special Protection Areas
- Natural Heritage Areas

Boyne Map 14 of 20

OPW

The Office of Public Works
Jonathan Swift Street
Trim
Co. Meath

Date: Nov - 2025

Revision: 1.0

Map Scale: 1:50,000 Plot Scale: 1:1 @ A3

10 0 10 20 30 40 Meters

© Tailte Éireann. All rights reserved. Licence No. 2025/OSi_NMA_189

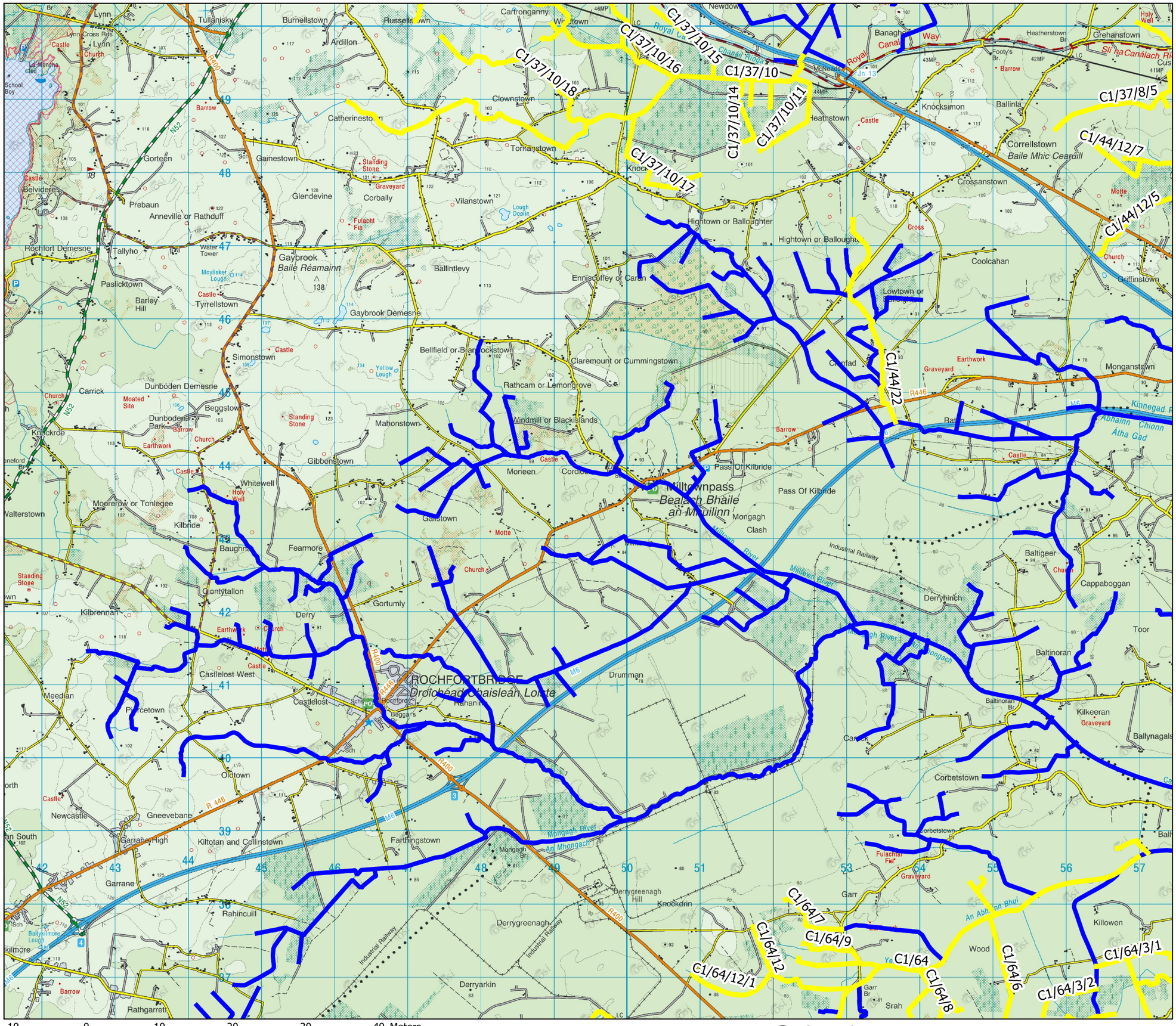

© Tailte Éireann. All rights reserved. Licence No. 2025/OSi_NMA_189

Location Plan:

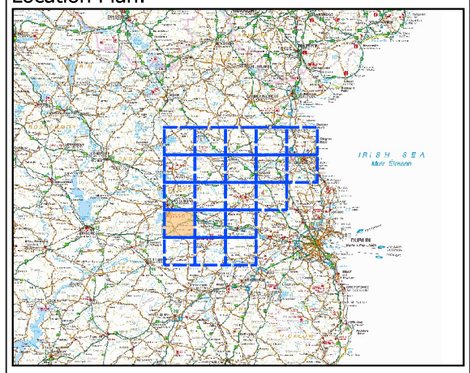

Legend

Maintenance Programme 2026

- Channel Maintenance
- Embankment Maintenance
- OPW Scheme Channel
- OPW Embankment
- Special Area of Conservation
- Special Protection Areas
- Natural Heritage Areas

Boyne Map 15 of 20

OPW

The Office of Public Works
Jonathan Swift Street
Trim
Co. Meath

Date: Nov - 2025

Revision: 1.0

Map Scale: 1:50,000 Plot Scale: 1:1 @ A3

Location Plan:

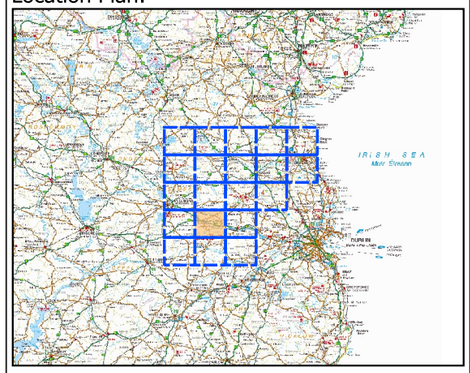

Legend

Maintenance Programme 2026

- Channel Maintenance
- Embankment Maintenance
- OPW Scheme Channel
- OPW Embankment
- Special Area of Conservation
- Special Protection Areas
- Natural Heritage Areas

Boyne Map 16 of 20

OPW

The Office of Public Works
Jonathan Swift Street
Trim
Co. Meath

Date: Nov - 2025

Revision: 1.0

Map Scale: 1:50,000 Plot Scale: 1:1 @ A3

10 0 10 20 30 40 Meters

© Tailte Éireann. All rights reserved. Licence No. 2025/OSi_NMA_189

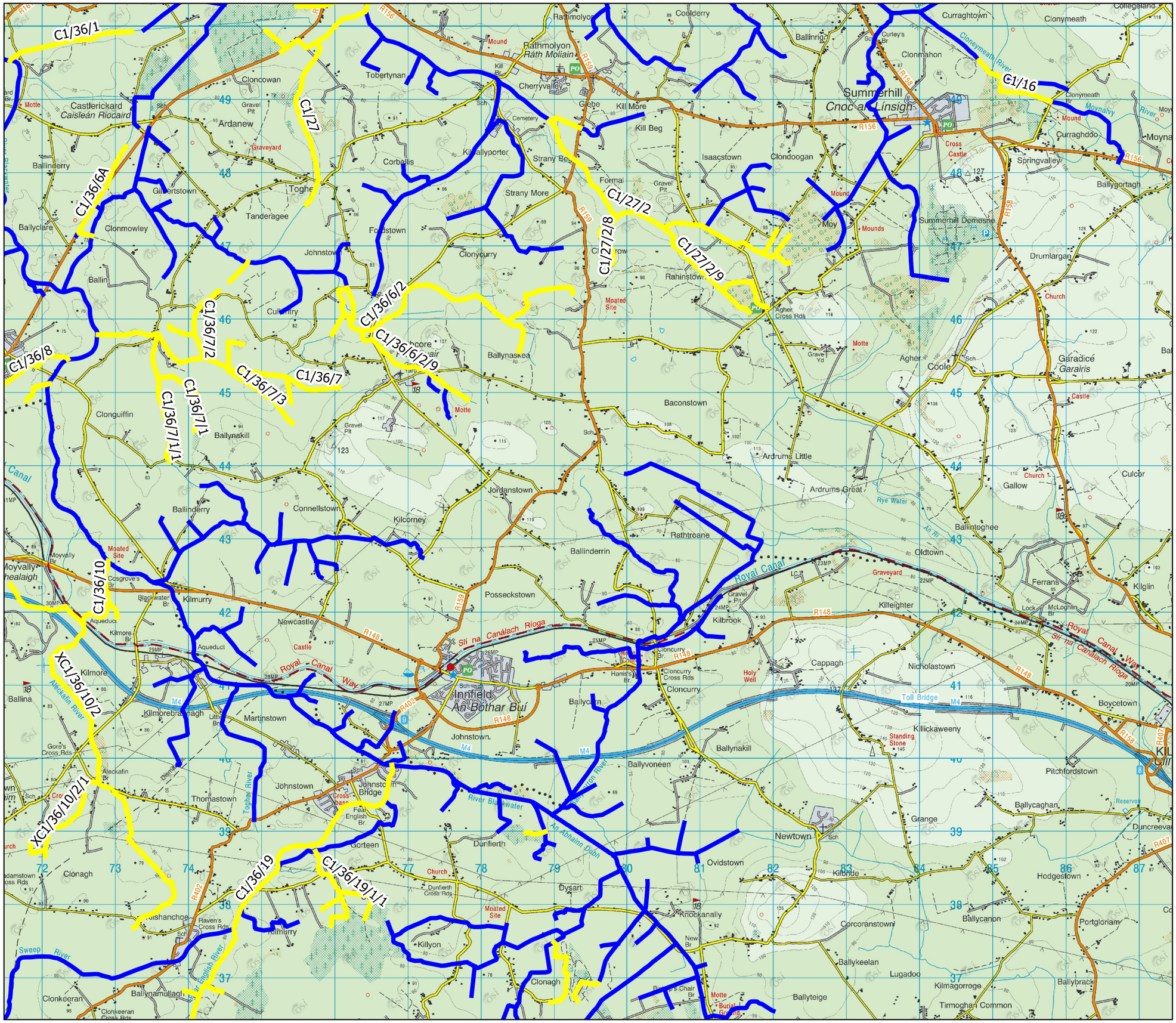

10 0 10 20 30 40 Meters

© Tailte Éireann. All rights reserved. Licence No. 2025/OSi_NMA_189

Location Plan:

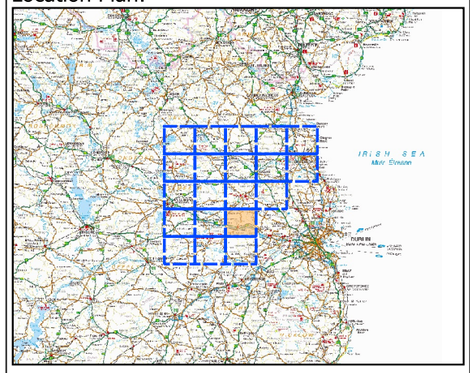

Legend

Maintenance Programme 2026

- Channel Maintenance
- Embankment Maintenance
- OPW Scheme Channel
- OPW Embankment
- Special Area of Conservation
- Special Protection Areas
- Natural Heritage Areas

Boyne Map 17 of 20

OPW

The Office of Public Works
Jonathan Swift Street
Trim
Co. Meath

Date: Nov - 2025

Revision: 1.0

Map Scale: 1:50,000 Plot Scale: 1:1 @ A3

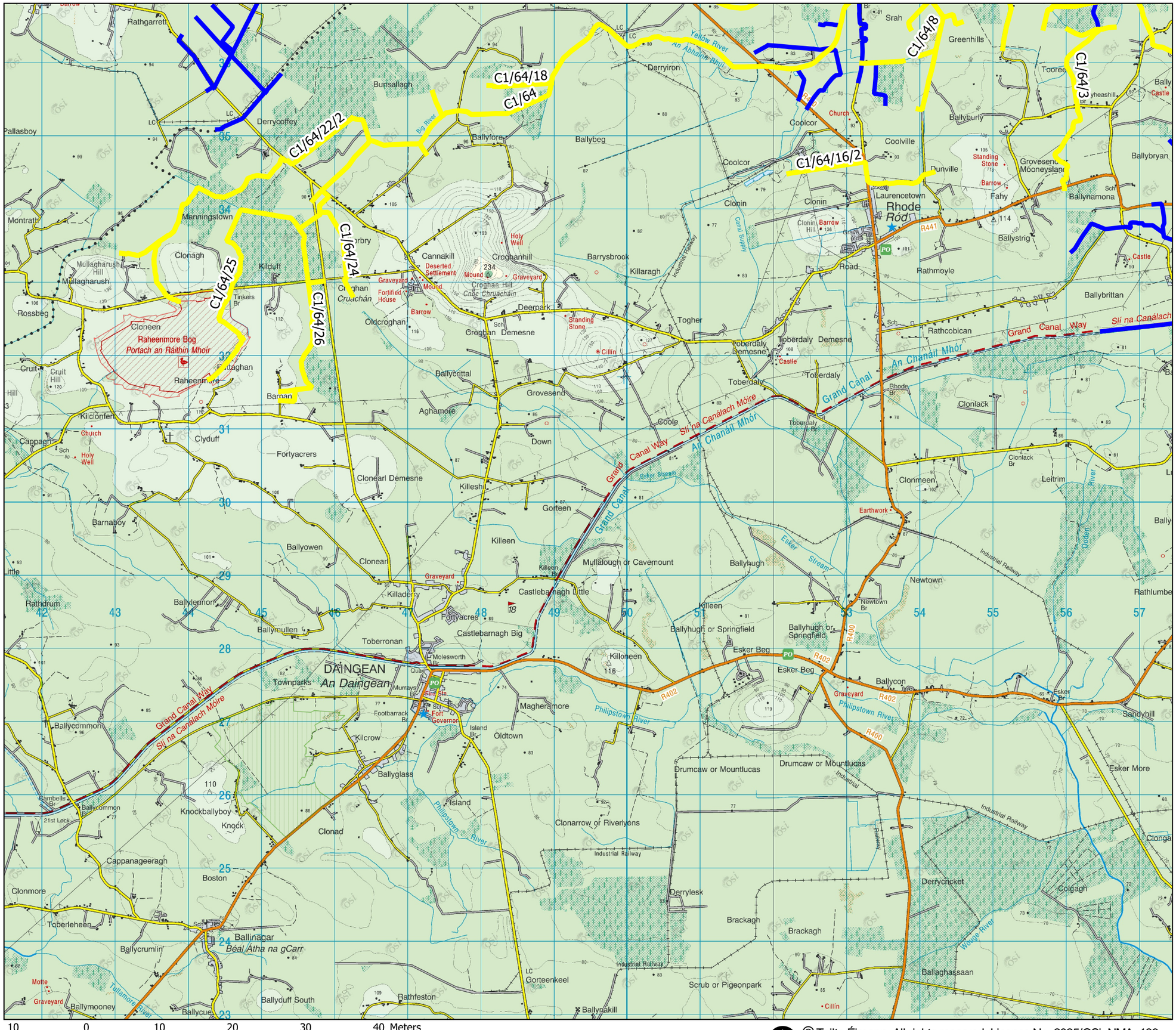
C1/64/18
C1/64
C1/64/22/2
C1/64/25
C1/64/24
C1/64/26
C1/64/16/2
C1/64/8
C1/64/3
Yellow River
An Abhainn Bhuí
Big River
Grand Canal Way
Slí na Canálach Móire
An Chanáil Mhór
Grand Canal
Slí na Canálach
Esker Stream
Philipstown River
Industrial Railway
Canal Supply
Tullamore River
Wolga River
Dodder River
R441
R402
R400
DAINGEAN
An Daingean
Rhode
Ród
Raheenmore Bog
Portach an Ráithín Mhoir
Rathgarrett
Bunsallagh
Derryriron
Derryoffey
Ballyfore
Ballybeg
Coolcor
Coolville
Greenhills
Tooree
Ballybryan
Ballyburly
Dunville
Laurencetown
Fahy
Ballynamona
Ballystrig
Rathmoyle
Ballybrittan
Rathcobican
Manningstown
Clonagh
Kilduff
Cannakill
Croghanhill
Croghan Hill
Cnoc Chruachán
Barrysbrook
Killaragh
Deerpark
Oldcroghan
Togher
Croghan Demesne
Toberdaly Demesne
Toberdaly
Ballycrittal
Grovesend
Aghamore
Coole
Down
Fortyacres
Clonearl Demesne
Killeshin
Gorteen
Killeen
Mullalough or Cavemount
Ballyhugh
Ballyhugh or Springfield
Castlebarnagh Little
Castlebarnagh Big
Killaderry
Toberronan
Townparks
Footbarrack Br
Fort Governor
Fire Stn
Molesworth Br
Killoneen
Esker Beg
Ballycon
Newtown
Rathlumber
Sandyhill
Esker More
Magheramore
Oldtown
Kilcrow
Ballyglass
Island
Drumcaw or Mountlucas
Clonarrow or Riverlyons
Derrylesk
Brackagh
Scrub or Pigeonpark
Ballynakill
Gorteenkeel
Rathfeston
Ballyduff South
Ballymooney
Ballycue
Ballycommon
Knockballyboy
Knock
Clonad
Cappanageeragh
Boston
Clonmore
Toberleheen
Ballinagar
Béal Átha na gCarr
Ballycrumlin
Cappagh
Kilclonfert
Cruit
Cruit Hill
Rossbeg
Mullagharush
Mullagharush Hill
Montrath
Pallasboy
Barnaboy
Rathdrum
Ballylennon
Ballymullen
Ballyowen
Clonearl
Graveyard
Holy Well
Church
Standing Stone
Deserted Settlement
Fortified House
Barrow
Mound
Cillín
Earthwork
Castle
Sch
Quay
Murrays Br
Island Br
Tinkers Br
Bambills Br
21st Lock
Clonlack
Clonlack Br
Clonmeen
Leitrim
Derrycricket
Colgagh
Ballaghassaan
Brackagh
Rathmoyle
Clonga
Ballycon
Graveyard
Esker Br
Newtown Br
Rhode Br
Toberdaly Br
Killeen Br
Ballyhugh or Springfield
Esker Beg
Standing Stone
Barrow
Fahy
Clonin
Clonin Hill
Grave Yard
Laurencetown
Ballybrittan
Castle
Sch
PO
Fire Stn
Quay
Motte
Graveyard
Cillín
Earthwork
Sch
Sch
Sch

Location Plan:

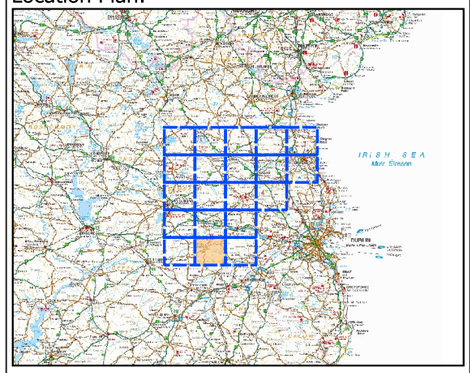

Legend

Maintenance Programme 2026

- Channel Maintenance
- Embankment Maintenance
- OPW Scheme Channel
- OPW Embankment
- Special Area of Conservation
- Special Protection Areas
- Natural Heritage Areas

Boyne Map 19 of 20

OPW

The Office of Public Works
Jonathan Swift Street
Trim
Co. Meath

Date: Nov - 2025

Revision: 1.0

Map Scale: 1:50,000 Plot Scale: 1:1 @ A3

10 0 10 20 30 40 Meters

© Tailte Éireann. All rights reserved. Licence No. 2025/OSi_NMA_189

Location Plan:

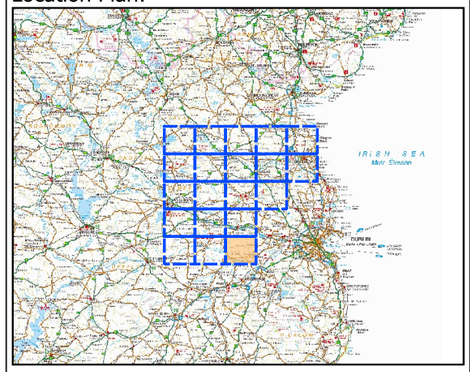

Legend

Maintenance Programme 2026

- Channel Maintenance
- Embankment Maintenance
- OPW Scheme Channel
- OPW Embankment
- Special Area of Conservation
- Special Protection Areas
- Natural Heritage Areas

Boyne Map 20 of 20

OPW

The Office of Public Works
Jonathan Swift Street
Trim
Co. Meath

Date: Nov - 2025

Revision: 1.0

Map Scale: 1:50,000 Plot Scale: 1:1 @ A3

10 0 10 20 30 40 Meters

© Tailte Éireann. All rights reserved. Licence No. 2025/OSi_NMA_189

Location Plan:

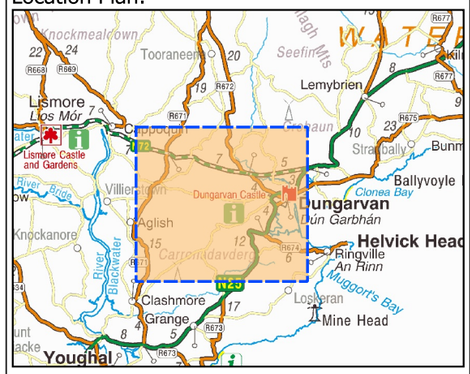

Legend

Maintenance Programme 2026

- Channel Maintenance
- Embankment Maintenance
- OPW Scheme Channel
- OPW Embankment
- Special Area of Conservation
- Special Protection Areas
- Natural Heritage Areas

Brickey Map 1 of 1

OPW

The Office of Public Works
Jonathan Swift Street
Trim
Co. Meath

Date: Nov - 2025

Revision: 1.0

Map Scale: 1:50,000 Plot Scale: 1:1 @ A3

10 0 10 20 30 40 Meters

© Tailte Éireann. All rights reserved. Licence No. 2025/OSi_NMA_189

C1/8/1/2
C1/8/1
C1/12
C1/12/1
C1/11
C1/9
C1
C1/10
C1/6/3
C1/7
C2/3/3
C2/3
DUNSHAUGHLIN
Dún Seachlainn
BATOATH
Ráth Tó
SHBOURNE
Dhéaglán
Dunboyne
Dún Búinne
Batterstown
Baile an Bhothair
Location Plan:
DUBLIN
Baile Átha Cliath
Dublin Bay
ISLE
M1
M2
M3
M4
M50
N2
N3
N4
N7
N11
R125
R130
R135
R147
R154
R155
R156
R157
Tolka River
An Tuicha
Ward River
Pinkeen River
Broad Meadow River
An Gabhar
Dun Water
Legend
Maintenance Programme 2026
Channel Maintenance
Embankment Maintenance
OPW Scheme Channel
OPW Embankment
Special Area of Conservation
Special Protection Areas
Natural Heritage Areas
Broadmeadow and Ward Map 1 of 3
OPW
The Office of Public Works
Jonathan Swift Street
Trim
Co. Meath
Date:Nov - 2025
Revision: 1.0
Map Scale: 1:50,000
Plot Scale: 1:1 @ A3
10 0 10 20 30 40 Meters
© Tailte Éireann. All rights reserved. Licence No. 2025/OSi_NMA_189

Location Plan:

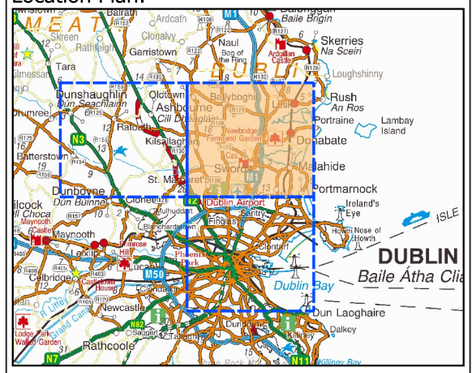

Legend

Maintenance Programme 2026

- Channel Maintenance
- Embankment Maintenance
- OPW Scheme Channel
- OPW Embankment
- Special Area of Conservation
- Special Protection Areas
- Natural Heritage Areas

Broadmeadow and Ward Map 2 of 3

OPW

The Office of Public Works
Jonathan Swift Street
Trim
Co. Meath

Date: Nov - 2025

Revision: 1.0

Map Scale: 1:50,000 Plot Scale: 1:1 @ A3

10 0 10 20 30 40 Meters

© Tailte Éireann. All rights reserved. Licence No. 2025/OSi_NMA_189

Location Plan:

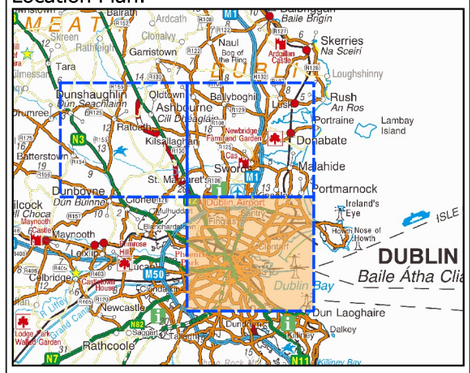

Legend

Maintenance Programme 2026

- Channel Maintenance
- Embankment Maintenance
- OPW Scheme Channel
- OPW Embankment
- Special Area of Conservation
- Special Protection Areas
- Natural Heritage Areas

Broadmeadow and Ward Map 3 of 3

OPW

The Office of Public Works
Jonathan Swift Street
Trim
Co. Meath

Date: Nov - 2025

Revision: 1.0

Map Scale: 1:50,000 Plot Scale: 1:1 @ A3

10 0 10 20 30 40 Meters

© Tailte Éireann. All rights reserved. Licence No. 2025/OSi_NMA_189

Location Plan:

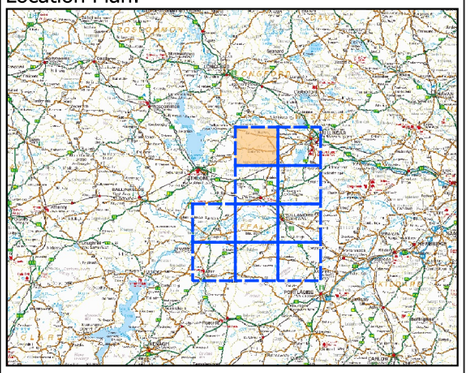

Legend

Maintenance Programme 2026

- Channel Maintenance
- Embankment Maintenance
- OPW Scheme Channel
- OPW Embankment
- Special Area of Conservation
- Special Protection Areas
- Natural Heritage Areas

Brosna Map 1 of 10

OPW

The Office of Public Works
Jonathan Swift Street
Trim
Co. Meath

Date: Nov - 2025

Revision: 1.0

Map Scale: 1:50,000 Plot Scale: 1:1 @ A3

10 0 10 20 30 40 Meters

© Tailte Éireann. All rights reserved. Licence No. 2025/OSi_NMA_189

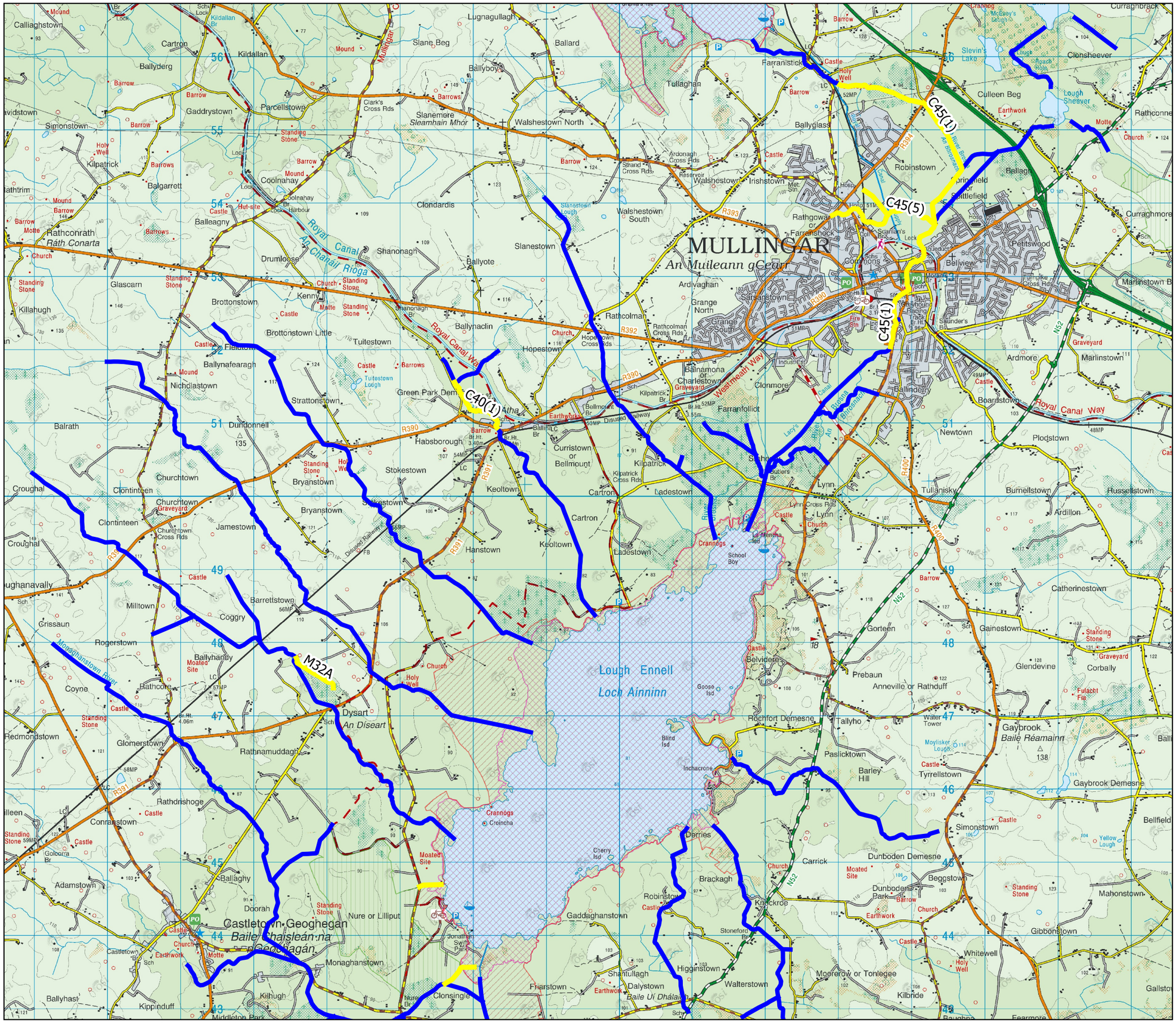
MULLINGAR
An Muileann gCearr
Lough Ennell
Loch Ainninn
C45(1)
C45(5)
C40(1)
M32A
Royal Canal
An Chanáil Rioga
Royal Canal Way
Westmeath Way
Castletown Geoghegan
Baile Chaisleán na Gaeodhagán
Rathconrath
Ráth Conarta
Dysart
An Díseart
Lough Ennell
Loch Ainninn
Ballinamona or Charlestown
Farranfollict
Rathgowan or Farranshock
Ballinderry
Clonmore
Ardvaghan
Grange North
Grange South
Rathcolman
Sarsanstown
Petitswood
Balview
Curraghmore
Robinstown
Irishtown
Walshestown
Walshestown North
Walshestown South
Slanestown
Clondardis
Ballyboy
Ballard
Tullaghan
Farranistick
Ballyglass
Culleen Beg
Clonsheever
Lough Sheever
Slievin's Lake
Curraghbrack
Ardmore
Marlinstown
Boardstown
Newtown
Plodstown
Tullanisky
Burnellstown
Ardillon
Russellstown
Lynn
Ladestown
Cartron
Keoltown
Kilpatrick
Curristown or Bellmount
Ballinlig
Habsborough
Dundonnell
Balrath
Tuitestown
Brottonstown
Brottonstown Little
Ballynafearagh
Nicholastown
Strattonstown
Green Park Dem
Ballynaclin
Hopestown
Rathcolman
Ballyote
Shanonagh
Drumloose
Glascarn
Kenny
Killahugh
Balleagny
Coolnahay
Balgarrett
Kilpatrick
Gaddrystown
Parcellstown
Slanemore
Sleamhain Mhór
Clark's Cross Rds
Ballyderg
Calliaghstown
Cartron
Kildallan
Lugnagullagh
Slane Beg
Mullingar
Curraghmore
Petitswood
Marlinstown
Catherinestown
Gainestown
Gorteen
Glendevine
Corbally
Gaybrook
Baile Réamainn
Gaybrook Demesne
Tyrrellstown
Moylisker Lough
Pasliclktown
Barley Hill
Tallyho
Rochfort Demesne
Anneville or Rathduff
Prebaun
Belvidere
Inchacrone
Derries
Carrick
Dunboden Demesne
Beggstown
Knockroe
Brackagh
Robinstown
Gaddaghanstown
Higginstown
Walterstown
Moorerow or Tonlegee
Kilbride
Whitewell
Mahonstown
Gibbonstown
Simonstown
Bellfield
Yellow Lough
Shantullagh
Dalystown
Baile Uí Dhálaigh
Friarstown
Clonsingle
Kippinduff
Ballyhast
Kilhugh
Middleton Park
Monaghanstown
Nure or Lilliput
Doorah
Adamstown
Goborra Br
Conrainstown
Rathdrishoge
Redmondstown
Glomerstown
Rathnamuddagh
Coyne
Rathcore
Ballyhandy
Moated Site
Monaghanstown River
Milltown
Crissaun
Rogerstown
Coggry
Barrettstown
Croughanavally
Croughal
Clontinteen
Churchtown
Jamestown
Churchtown Cross Rds
Bryanstown
Stokestown
Churchtown
Clontinteen
Croughal
Castle
Motte
Earthwork
Graveyard
Holy Well
Standing Stone
Church
Barrow
Barrows
Mound
Moated Site
Disused Railway
Ballinlig Br
Ballinamona Br
Kilpatrick Br
Ballinderry Br
Ballinlig Lc
Kilpatrick Cross Rds
Rathcolman Cross Rds
Hopestown Cross Rds
Lynn Cross Rds
Turnpike Cross Rds
Ardvaghan Cross Rds
Strand Cross Rds
Ardonagh Cross Rds
Scanlan's Bridge
Scanlan's Lock
Coolnahay Br
Coolnahay Lock
Kildallan Br
Kildallan Lock
Tuitestown Lough
Green Park Dem
Cherry Isd
Blind Isd
Goose Isd
Crannogs
Croincha
Crannogs
School Boy
Ardonagh Reservoir
Water Tower
Met Stn
Fire Stn
Hosp
Coll
Schs
Sch
Ind Estate
Graveyard
Castle
Motte
Earthwork

Location Plan:

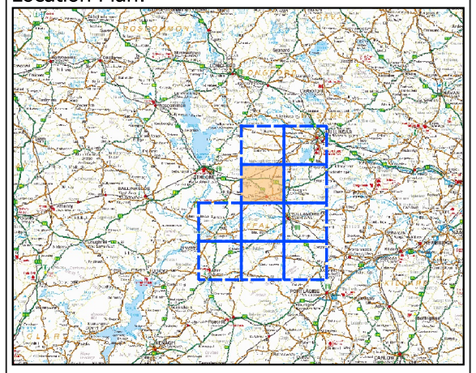

Legend

Maintenance Programme 2026

- Channel Maintenance
- Embankment Maintenance
- OPW Scheme Channel
- OPW Embankment
- Special Area of Conservation
- Special Protection Areas
- Natural Heritage Areas

Brosna Map 3 of 10

OPW

The Office of Public Works
Jonathan Swift Street
Trim
Co. Meath

Date: Nov - 2025

Revision: 1.0

Map Scale: 1:50,000 Plot Scale: 1:1 @ A3

10 0 10 20 30 40 Meters

© Tailte Éireann. All rights reserved. Licence No. 2025/OSi_NMA_189

Location Plan:

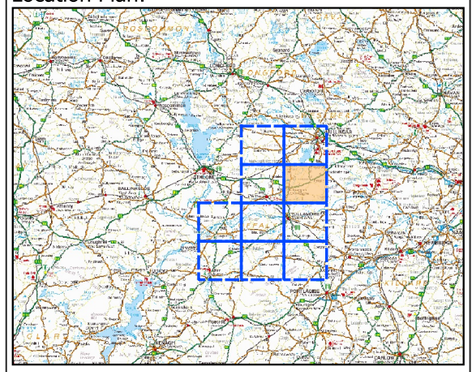

Legend

Maintenance Programme 2026

- Channel Maintenance
- Embankment Maintenance
- OPW Scheme Channel
- OPW Embankment
- Special Area of Conservation
- Special Protection Areas
- Natural Heritage Areas

Brosna Map 4 of 10

OPW

The Office of Public Works
Jonathan Swift Street
Trim
Co. Meath

Date: Nov - 2025

Revision: 1.0

Map Scale: 1:50,000 Plot Scale: 1:1 @ A3

10 0 10 20 30 40 Meters

© Tailte Éireann. All rights reserved. Licence No. 2025/OSi_NMA_189

Location Plan:

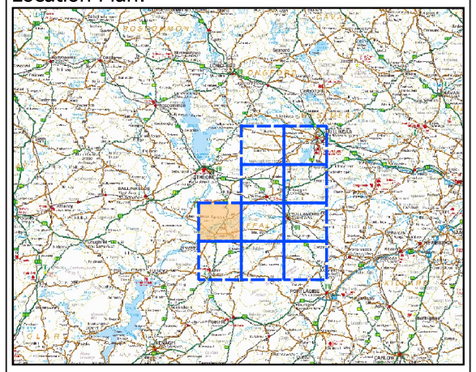

Legend

Maintenance Programme 2026

- Channel Maintenance
- Embankment Maintenance
- OPW Scheme Channel
- OPW Embankment
- Special Area of Conservation
- Special Protection Areas
- Natural Heritage Areas

Brosna Map 5 of 10

OPW

The Office of Public Works
Jonathan Swift Street
Trim
Co. Meath

Date: Nov - 2025

Revision: 1.0

Map Scale: 1:50,000 Plot Scale: 1:1 @ A3

10 0 10 20 30 40 Meters

© Tailte Éireann. All rights reserved. Licence No. 2025/OSi_NMA_189

Location Plan:

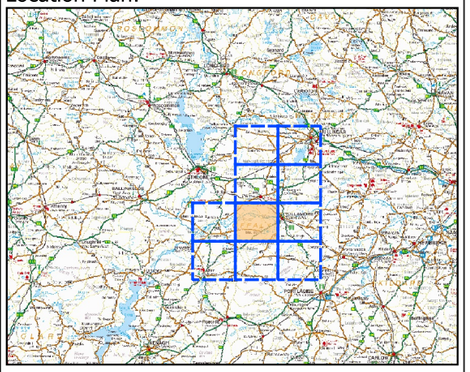

Legend

Maintenance Programme 2026

- Channel Maintenance
- Embankment Maintenance
- OPW Scheme Channel
- OPW Embankment
- Special Area of Conservation
- Special Protection Areas
- Natural Heritage Areas

Brosna Map 6 of 10

OPW

The Office of Public Works
Jonathan Swift Street
Trim
Co. Meath

Date: Nov - 2025

Revision: 1.0

Map Scale: 1:50,000 Plot Scale: 1:1 @ A3

10 0 10 20 30 40 Meters

© Tailte Éireann. All rights reserved. Licence No. 2025/OSi_NMA_189

Location Plan:

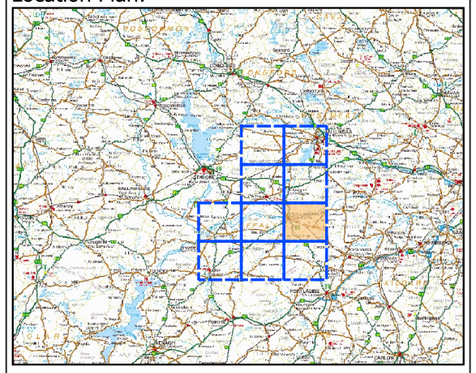

Legend

Maintenance Programme 2026

- Channel Maintenance
- Embankment Maintenance
- OPW Scheme Channel
- OPW Embankment
- Special Area of Conservation
- Special Protection Areas
- Natural Heritage Areas

Brosna Map 7 of 10

OPW

The Office of Public Works
Jonathan Swift Street
Trim
Co. Meath

Date: Nov - 2025

Revision: 1.0

Map Scale: 1:50,000 Plot Scale: 1:1 @ A3

10 0 10 20 30 40 Meters

© Tailte Éireann. All rights reserved. Licence No. 2025/OSi_NMA_189

Location Plan:

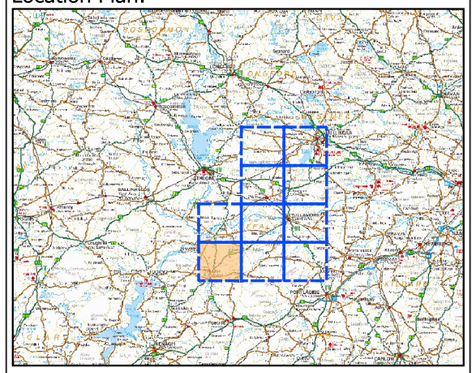

Legend

Maintenance Programme 2026

- Channel Maintenance
- Embankment Maintenance
- OPW Scheme Channel
- OPW Embankment
- Special Area of Conservation
- Special Protection Areas
- Natural Heritage Areas

Brosna Map 8 of 10

OPW

The Office of Public Works
Jonathan Swift Street
Trim
Co. Meath

Date: Nov - 2025

Revision: 1.0

Map Scale: 1:50,000 Plot Scale: 1:1 @ A3

10 0 10 20 30 40 Meters

© Tailte Éireann. All rights reserved. Licence No. 2025/OSi_NMA_189

Location Plan:

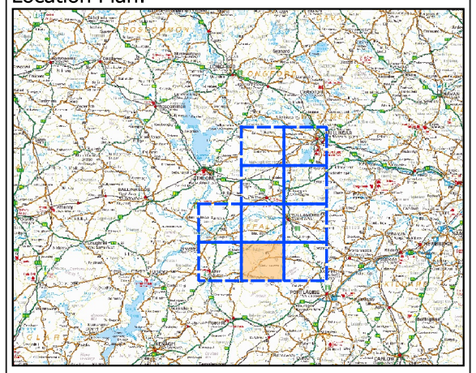

Legend

Maintenance Programme 2026

- Channel Maintenance
- Embankment Maintenance
- OPW Scheme Channel
- OPW Embankment
- Special Area of Conservation
- Special Protection Areas
- Natural Heritage Areas

Brosna Map 9 of 10

OPW

The Office of Public Works
Jonathan Swift Street
Trim
Co. Meath

Date: Nov - 2025

Revision: 1.0

Map Scale: 1:50,000 Plot Scale: 1:1 @ A3

10 0 10 20 30 40 Meters

© Tailte Éireann. All rights reserved. Licence No. 2025/OSi_NMA_189

Location Plan:

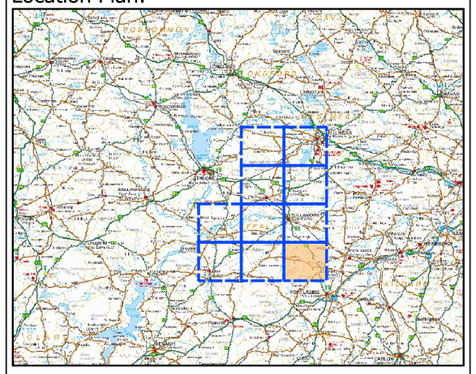

Legend

Maintenance Programme 2026

- Channel Maintenance
- Embankment Maintenance
- OPW Scheme Channel
- OPW Embankment
- Special Area of Conservation
- Special Protection Areas
- Natural Heritage Areas

Brosna Map 10 of 10

OPW

The Office of Public Works
Jonathan Swift Street
Trim
Co. Meath

Date: Nov - 2025

Revision: 1.0

Map Scale: 1:50,000 Plot Scale: 1:1 @ A3

10 0 10 20 30 40 Meters

© Tailte Éireann. All rights reserved. Licence No. 2025/OSi_NMA_189

Location Plan:

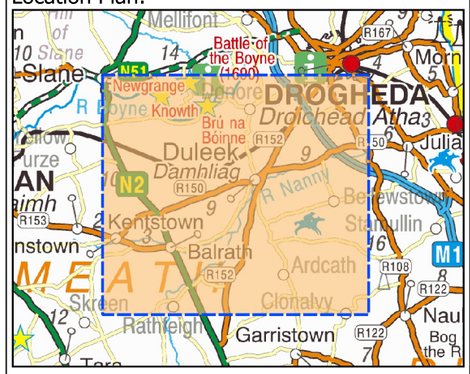

Legend

Maintenance Programme 2026

- Channel Maintenance
- Embankment Maintenance
- OPW Scheme Channel
- OPW Embankment
- Special Area of Conservation
- Special Protection Areas
- Natural Heritage Areas

Duleek (Nanny) Map 1 of 1

OPW

The Office of Public Works
Jonathan Swift Street
Trim
Co. Meath

Date: Nov - 2025

Revision: 1.0

Map Scale: 1:50,000 Plot Scale: 1:1 @ A3

10 0 10 20 30 40 Meters

© Tailte Éireann. All rights reserved. Licence No. 2025/OSi_NMA_189

Location Plan:

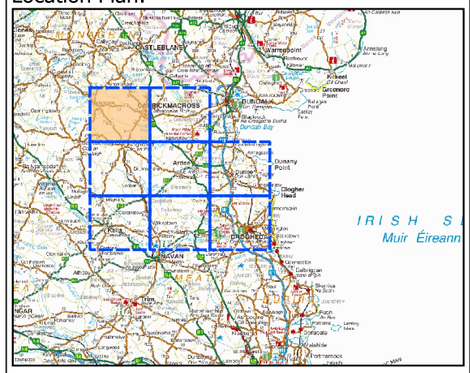

Legend

Maintenance Programme 2026

- Channel Maintenance
- Embankment Maintenance
- OPW Scheme Channel
- OPW Embankment
- Special Area of Conservation
- Special Protection Areas
- Natural Heritage Areas

Glyde and Dee Map 1 of 8

OPW

The Office of Public Works
Jonathan Swift Street
Trim
Co. Meath

Date: Nov - 2025

Revision: 1.0

Map Scale: 1:50,000 Plot Scale: 1:1 @ A3

10 0 10 20 30 40 Meters

© Tailte Éireann. All rights reserved. Licence No. 2025/OSi_NMA_189

C25(7F1)
C25(7D2)
C25(1)
C25(4A)
C25(3)
C17(2)
C17(1)
C17(3)
C13(2)

Inishkeen
Inis Caoin

10 0 10 20 30 40 Meters

© Tailte Éireann. All rights reserved. Licence No. 2025/OSi_NMA_189

Location Plan:

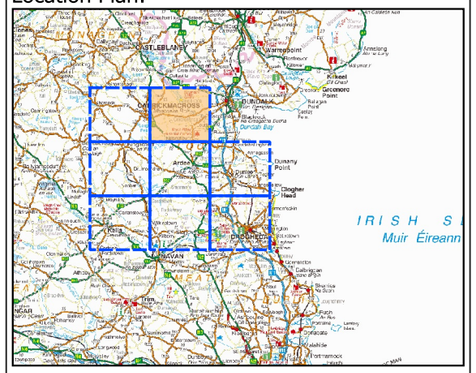

Legend

Maintenance Programme 2026

- Channel Maintenance
- Embankment Maintenance
- OPW Scheme Channel
- OPW Embankment
- Special Area of Conservation
- Special Protection Areas
- Natural Heritage Areas

Glyde and Dee Map 2 of 8

OPW

The Office of Public Works
Jonathan Swift Street
Trim
Co. Meath

Date: Nov - 2025

Revision: 1.0

Map Scale: 1:50,000 Plot Scale: 1:1 @ A3

Location Plan:

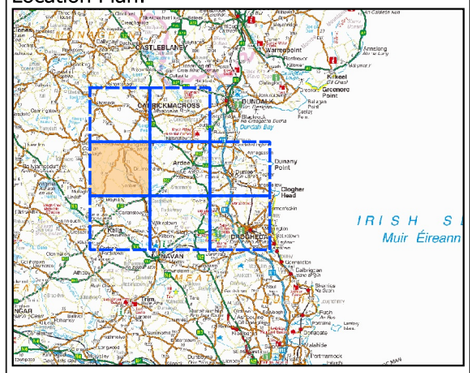

Legend

Maintenance Programme 2026

- Channel Maintenance
- Embankment Maintenance
- OPW Scheme Channel
- OPW Embankment
- Special Area of Conservation
- Special Protection Areas
- Natural Heritage Areas

Glyde and Dee Map 3 of 8

OPW

The Office of Public Works
Jonathan Swift Street
Trim
Co. Meath

Date: Nov - 2025

Revision: 1.0

Map Scale: 1:50,000 Plot Scale: 1:1 @ A3

10 0 10 20 30 40 Meters

© Tailte Éireann. All rights reserved. Licence No. 2025/OSi_NMA_189

Location Plan:

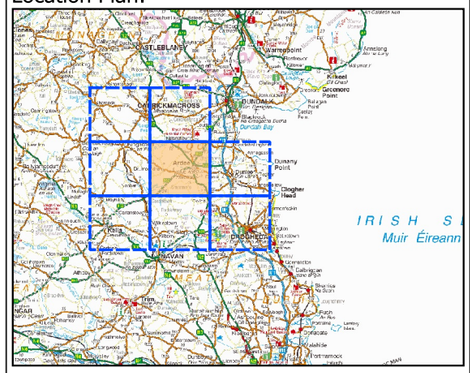

Legend

Maintenance Programme 2026

- Channel Maintenance
- Embankment Maintenance
- OPW Scheme Channel
- OPW Embankment
- Special Area of Conservation
- Special Protection Areas
- Natural Heritage Areas

Glyde and Dee Map 4 of 8

OPW

The Office of Public Works
Jonathan Swift Street
Trim
Co. Meath

Date: Nov - 2025

Revision: 1.0

Map Scale: 1:50,000 Plot Scale: 1:1 @ A3

10 0 10 20 30 40 Meters

© Tailte Éireann. All rights reserved. Licence No. 2025/OSi_NMA_189

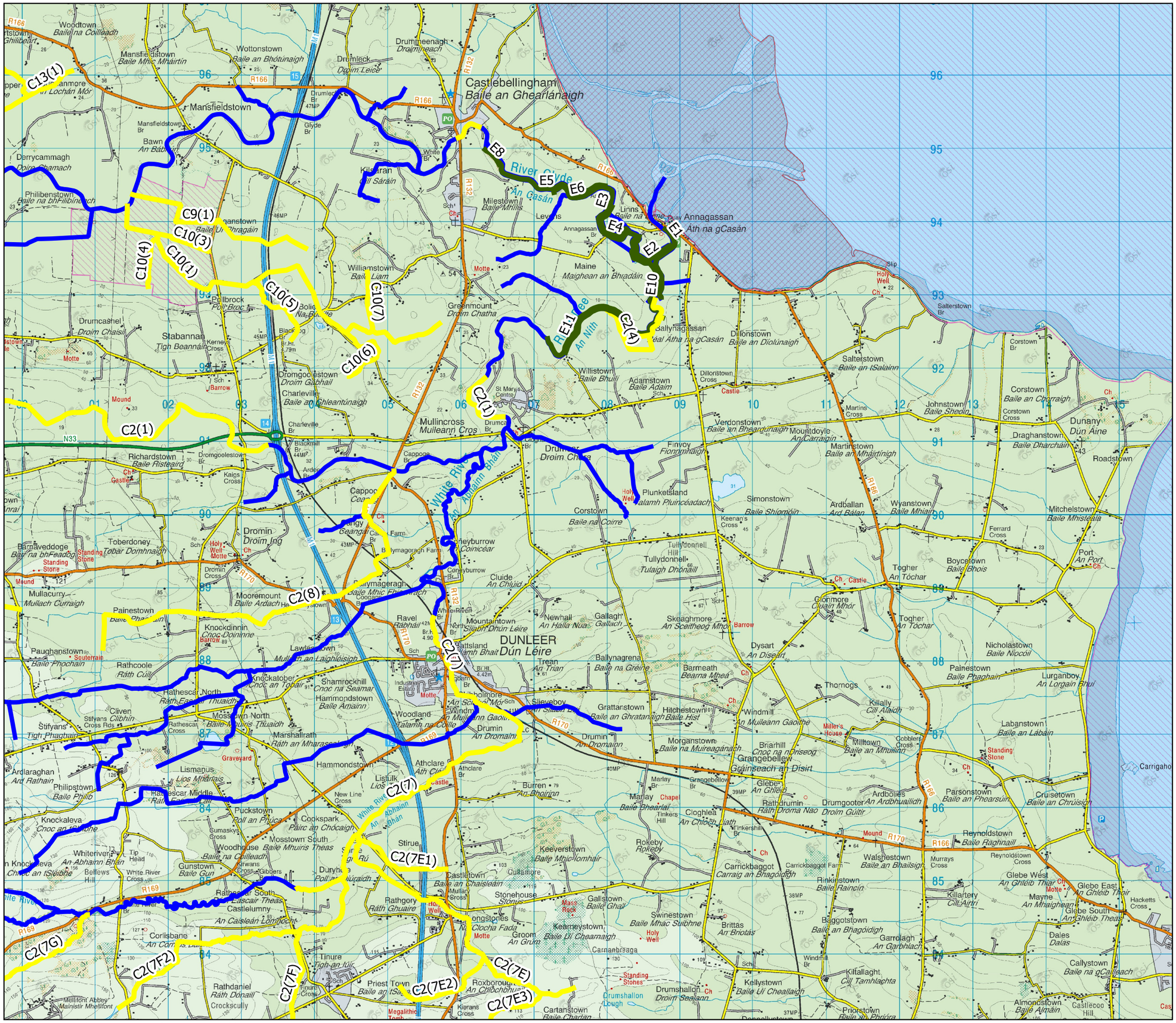
Castlebellingham
Baile an Ghearlánaigh
Annagassan
Ath na gCasán
River Clyde
An Casán
River Nith
An Nith
White River
An Abhainn Bhán
DUNLEER
Dún Léire
E1
E2
E3
E4
E5
E6
E8
E10
C2(1)
C2(4)
C2(7)
C2(7E1)
C2(7E2)
C2(7E3)
C2(7E)
C2(7F)
C2(7F2)
C2(7G)
C2(8)
C9(1)
C10(1)
C10(3)
C10(4)
C10(5)
C10(6)
C10(7)
C13(1)
Mansfieldstown
Baile Mhic Mhairtín
Wottonstown
Baile an Bhótúnaigh
Drumfleck
Droim Leice
Drumgeenagh
Droimeanach
Bawn
An Bábhún
Derrycammagh
Doire Chamach
Philibenstown
Baile na bhFilibínteach
Kilcaran
Cill Sáráin
Milestown
Baile Mhíliis
Levens
Linns
Baile na Linne
Maine
Maighean an Bhradáin
Williamstown
Baile Liam
Greenmount
Droim Chatha
Ballynagassan
Dillonstown
Baile an Diolúnaigh
Salterstown
Baile an tSalainn
Pollbrock
Poll Bróc
Drumcashel
Droim Chaisil
Stabannan
Tigh Beannáin
Dromgoolestown
Droim Gabhail
Charleville
Baile an Mhuileantúnaigh
Mullincross
Muileann Cros
Willistown
Baile Bhuill
Adamstown
Baile Adaim
Verdonstown
Baile an Bheardúnaigh
Finvoy
Fionnmhaigh
Plunketsland
Talamh Pluincéadach
Corstown
Baile na Coirre
Simonstown
Baile Shíomóin
Martinstown
Baile an Mháirtínigh
Mountdoyle
An Carraigín
Johnstown
Baile Sheoin
Corstown
Baile an Cheorraigh
Draghanstown
Baile Dharcháin
Dunany
Dún Aine
Roadstown
Richardstown
Baile Fisteaird
Cappoge
Ardee
Bloomhill
Cappoc
Ceann Coc
Drumcar
Droim Charra
Ardballan
Ard Balan
Wyanstown
Baile Mhian
Mitchelstown
Baile Mhisteala
Ferrard Cross
Togher
An Tóchar
Boycetown
Baile Bhois
Port
An Port
Clonmore
Cluain Mhór
Skeaghmore
An Sceitheog Mhór
Dysart
An Diseart
Nicholastown
Baile Nicóil
Palmerstown
Baile Phágáin
Lurganboy
An Lorgain Bhuí
Tullydonnell
Tulaigh Dhonaill
Newhall
An Halla Nua
Gallagh
Gallach
Mountaintown
Sliabh Dhún Léire
Cattsland
Lamh Bhaile
Trean
An Trian
Ballynagrena
Baile na Gréine
Barmeath
Bearna Mheá
Hitchestown
Baile Hist
Windmill
An Muileann Gaoithe
Killally
Cill Alaidh
Thornogs
Labanstown
Baile an Lábáin
Milltown
Baile an Mhuilinn
Briarhill
Cnoc na nDriseog
Grangebellew
Grainseach an Disirt
Glebe
An Ghleib
Ardboles
Rathdrumin
Ráth Droma Nao
Drumgooter
An Ardbhuaillidh
Parsonstown
Baile an Phearsúin
Cruisetown
Baile an Chrúisín
Carrigaho
Reynoldstown
Baile Raghnaill
Walshestown
Baile an Bhaisigh
Carrickbaggot
Carraig an Bhagóidigh
Rinkinstown
Baile Raincin
Glebe West
An Ghleib Thiar
Glebe East
An Ghleib Thoir
Glebe South
An Ghleib Theas
Mayne
An Mhaighean
Killartery
Cill Airtrí
Hacketts Cross
Baggotstown
Baile an Bhagóidigh
Garrolagh
An Garbhlach
Dales
Dalas
Callystown
Baile na gCalleach
Almondstown
Baile Almain
Castlecco Hill
Kellystown
Baile Uí Cheallaigh
Killallaght
Cill Tamhlachta
Drumshallon
Droim Seálainn
Priorstown
Priorstown
Roxborough
An Chlochóg
Priest Town
Baile an tSagairt
Tinure
Tigh an Iúir
Carnanbreaga
Keamey stown
Baile Uí Chearnaigh
Groom
An Grum
Brittas
An Bhrotás
Swinestown
Baile Mhac Suibhne
Stonehouse
Stonus
Castletown
Baile an Chaisleáin
Rokeby
Keeverstown
Baile Mhic Iomhair
Stirue
Rathgory
Ráth Ghuaire
Gallstown
Baile Ghall
Marlay
Baile Bhearlai
Grangebellew
Marlay Br
Burren
An Bhoirinn
Drumin
An Dromainn
Morganstown
Baile na Muireagánach
Athclare
Ath Cl
Hammondstown
Baile Amainn
Woodland
Talamh na Coille
Slieveboy
Sliabh Buí
Knockatober
Cnoc an Tobair
Shamrockhill
Cnoc na Seamar
Rathescar North
Ráth Eascair Thuaidh
Mosstown North
Baile Mhuiris Thuaidh
Cliven
Clibhin
Stifyans
Tigh Fhaghain
Marshallrath
Ráth an Mharasaigh
Lismanus
Lios Mhanais
Philipstown
Baile Philib
Rathescar Middle
Puckstown
Poll an Phúca
Cookspark
Páirc an Chocaigh
Mosstown South
Baile Mhuiris Theas
Woodhouse
Baile na Chilleadh
Gunstown
Baile Gun
Castlelumny
An Caisleán Lomdhocht
Rathescar South
Eascair Theas
Knockaleva
Cnoc an tSléibhe
Whiterivern
An Abhainn Bhán
Bellews Hill
White River Cross
Corlisbane
An Corr is Bán
Rathdaniel
Ráth Donaill
Crockscully
Dromin
Droim Inga
Toberdoney
Tobar Domhnaigh
Barnaveddoge
Bearna bhFeadóg
Mullacurry
Mullach Curraigh
Painestown
Knockdinnin
Cnoc Doininne
Paughanstown
Baile Phochain
Rathcoole
Ráth Cúile
Mooremount
Baile Ardach
Ravel
Rabhail
Tullydonnell Hill
Togher
An Tóchar
Clonmore
Cluain Mhór
Skeaghmore
An Sceitheog Mhór
Dysart
An Diseart
Nicholastown
Baile Nicóil
Palmerstown
Baile Phágáin
Lurganboy
An Lorgain Bhuí
Thornogs
Killally
Cill Alaidh
Windmill
An Muileann Gaoithe
Hitchestown
Baile Hist
Grattanstown
Baile an Ghratanaigh
Ballynagrena
Baile na Gréine
Barmeath
Bearna Mheá
Trean
An Trian
Slieveboy
Sliabh Buí
Drumin
An Dromainn
Morganstown
Baile na Muireagánach
Milltown
Baile an Mhuilinn
Briarhill
Cnoc na nDriseog
Grangebellew
Grainseach an Disirt
Glebe
An Ghleib
Ardboles
Rathdrumin
Ráth Droma Nao
Drumgooter
An Ardbhuaillidh
Parsonstown
Baile an Phearsúin
Cruisetown
Baile an Chrúisín
Carrigaho
Reynoldstown
Baile Raghnaill
Walshestown
Baile an Bhaisigh
Carrickbaggot
Carraig an Bhagóidigh
Rinkinstown
Baile Raincin
Glebe West
An Ghleib Thiar
Glebe East
An Ghleib Thoir
Glebe South
An Ghleib Theas
Mayne
An Mhaighean
Killartery
Cill Airtrí
Hacketts Cross
Baggotstown
Baile an Bhagóidigh
Garrolagh
An Garbhlach
Dales
Dalas
Callystown
Baile na gCalleach
Almondstown
Baile Almain
Castlecco Hill
Kellystown
Baile Uí Cheallaigh
Killallaght
Cill Tamhlachta
Drumshallon
Droim Seálainn
Priorstown
Priorstown
Roxborough
An Chlochóg
Priest Town
Baile an tSagairt
Tinure
Tigh an Iúir
Carnanbreaga
Keamey stown
Baile Uí Chearnaigh
Groom
An Grum
Brittas
An Bhrotás
Swinestown
Baile Mhac Suibhne
Stonehouse
Stonus
Castletown
Baile an Chaisleáin
Rokeby
Keeverstown
Baile Mhic Iomhair
Stirue
Rathgory
Ráth Ghuaire
Gallstown
Baile Ghall
Marlay
Baile Bhearlai
Grangebellew
Marlay Br
Burren
An Bhoirinn
Drumin
An Dromainn
Morganstown
Baile na Muireagánach
Athclare
Ath Cl
Hammondstown
Baile Amainn
Woodland
Talamh na Coille
Slieveboy
Sliabh Buí
Knockatober
Cnoc an Tobair
Shamrockhill
Cnoc na Seamar
Rathescar North
Ráth Eascair Thuaidh
Mosstown North
Baile Mhuiris Thuaidh
Cliven
Clibhin
Stifyans
Tigh Fhaghain
Marshallrath
Ráth an Mharasaigh
Lismanus
Lios Mhanais
Philipstown
Baile Philib
Rathescar Middle
Puckstown
Poll an Phúca
Cookspark
Páirc an Chocaigh
Mosstown South
Baile Mhuiris Theas
Woodhouse
Baile na Chilleadh
Gunstown
Baile Gun
Castlelumny
An Caisleán Lomdhocht
Rathescar South
Eascair Theas
Knockaleva
Cnoc an tSléibhe
Whiterivern
An Abhainn Bhán
Bellews Hill
White River Cross
Corlisbane
An Corr is Bán
Rathdaniel
Ráth Donaill
Crockscully
Dromin
Droim Inga
Toberdoney
Tobar Domhnaigh
Barnaveddoge
Bearna bhFeadóg
Mullacurry
Mullach Curraigh
Painestown
Knockdinnin
Cnoc Doininne
Paughanstown
Baile Phochain
Rathcoole
Ráth Cúile
Mooremount
Baile Ardach
Ravel
Rabhail
Mullincross
Muileann Cros
Drumcar
Droim Charra
Cappoge
Cappoc
Ceann Coc
Ardee
Bloomhill
Charleville
Baile an Mhuileantúnaigh
Dromgoolestown
Droim Gabhail
Drumcashel
Droim Chaisil
Stabannan
Tigh Beannáin
Pollbrock
Poll Bróc
Williamstown
Baile Liam
Maine
Maighean an Bhradáin
Ballynagassan
Dillonstown
Baile an Diolúnaigh
Salterstown
Baile an tSalainn
Greenmount
Droim Chatha
Milestown
Baile Mhíliis
Levens
Linns
Baile na Linne
Kilcaran
Cill Sáráin
Bawn
An Bábhún
Derrycammagh
Doire Chamach
Philibenstown
Baile na bhFilibínteach
Mansfieldstown
Baile Mhic Mhairtín
Wottonstown
Baile an Bhótúnaigh
Drumfleck
Droim Leice
Drumgeenagh
Droimeanach
Castlebellingham
Baile an Ghearlánaigh
Annagassan
Ath na gCasán
River Clyde
An Casán
River Nith
An Nith
White River
An Abhainn Bhán
DUNLEER
Dún Léire
E1
E2
E3
E4
E5
E6
E8
E10
C2(1)
C2(4)
C2(7)
C2(7E1)
C2(7E2)
C2(7E3)
C2(7E)
C2(7F)
C2(7F2)
C2(7G)
C2(8)
C9(1)
C10(1)
C10(3)
C10(4)
C10(5)
C10(6)
C10(7)
C13(1)
Mansfieldstown
Baile Mhic Mhairtín
Wottonstown
Baile an Bhótúnaigh
Drumfleck
Droim Leice
Drumgeenagh
Droimeanach
Bawn
An Bábhún
Derrycammagh
Doire Chamach
Philibenstown
Baile na bhFilibínteach
Kilcaran
Cill Sáráin
Milestown
Baile Mhíliis
Levens
Linns
Baile na Linne
Maine
Maighean an Bhradáin
Williamstown
Baile Liam
Greenmount
Droim Chatha
Ballynagassan
Dillonstown
Baile an Diolúnaigh
Salterstown
Baile an tSalainn
Pollbrock
Poll Bróc
Drumcashel
Droim Chaisil
Stabannan
Tigh Beannáin
Dromgoolestown
Droim Gabhail
Charleville
Baile an Mhuileantúnaigh
Mullincross
Muileann Cros
Willistown
Baile Bhuill
Adamstown
Baile Adaim
Verdonstown
Baile an Bheardúnaigh
Finvoy
Fionnmhaigh
Plunketsland
Talamh Pluincéadach
Corstown
Baile na Coirre
Simonstown
Baile Shíomóin
Martinstown
Baile an Mháirtínigh
Mountdoyle
An Carraigín
Johnstown
Baile Sheoin
Corstown
Baile an Cheorraigh
Draghanstown
Baile Dharcháin
Dunany
Dún Aine
Roadstown
Richardstown
Baile Fisteaird
Cappoge
Ardee
Bloomhill
Cappoc
Ceann Coc
Drumcar
Droim Charra
Ardballan
Ard Balan
Wyanstown
Baile Mhian
Mitchelstown
Baile Mhisteala
Ferrard Cross
Togher
An Tóchar
Boycetown
Baile Bhois
Port
An Port
Clonmore
Cluain Mhór
Skeaghmore
An Sceitheog Mhór
Dysart
An Diseart
Nicholastown
Baile Nicóil
Palmerstown
Baile Phágáin
Lurganboy
An Lorgain Bhuí
Tullydonnell
Tullydonnell Hill
Tulaigh Dhonaill
Newhall
An Halla Nua
Gallagh
Gallach
Mountaintown
Sliabh Dhún Léire
Cattsland
Lamh Bhaile
Trean
An Trian
Ballynagrena
Baile na Gréine
Barmeath
Bearna Mheá
Hitchestown
Baile Hist
Grattanstown
Baile an Ghratanaigh
Windmill
An Muileann Gaoithe
Killally
Cill Alaidh
Thornogs
Labanstown
Baile an Lábáin

Location Plan:

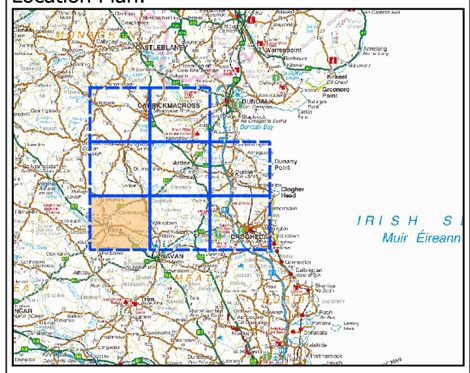

Legend

Maintenance Programme 2026

- Channel Maintenance
- Embankment Maintenance
- OPW Scheme Channel
- OPW Embankment
- Special Area of Conservation
- Special Protection Areas
- Natural Heritage Areas

Glyde and Dee Map 6 of 8

OPW

The Office of Public Works
Jonathan Swift Street
Trim
Co. Meath

Date: Nov - 2025

Revision: 1.0

Map Scale: 1:50,000 Plot Scale: 1:1 @ A3

10 0 10 20 30 40 Meters

© Tailte Éireann. All rights reserved. Licence No. 2025/OSi_NMA_189

C2(28E)
C2(28F)
C2(28B)
C2(28B2)

Location Plan:

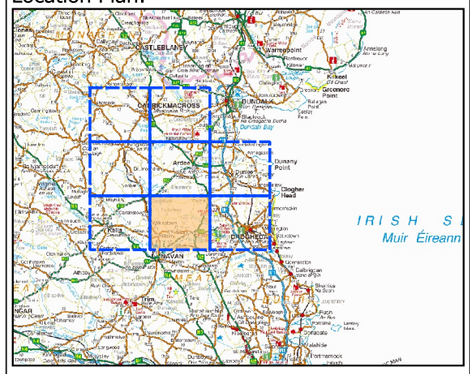

Legend

Maintenance Programme 2026

- Channel Maintenance
- Embankment Maintenance
- OPW Scheme Channel
- OPW Embankment
- Special Area of Conservation
- Special Protection Areas
- Natural Heritage Areas

Glyde and Dee Map 7 of 8

OPW

The Office of Public Works
Jonathan Swift Street
Trim
Co. Meath

Date: Nov - 2025

Revision: 1.0

Map Scale: 1:50,000 Plot Scale: 1:1 @ A3

10 0 10 20 30 40 Meters

© Tailte Éireann. All rights reserved. Licence No. 2025/OSi_NMA_189

Location Plan:

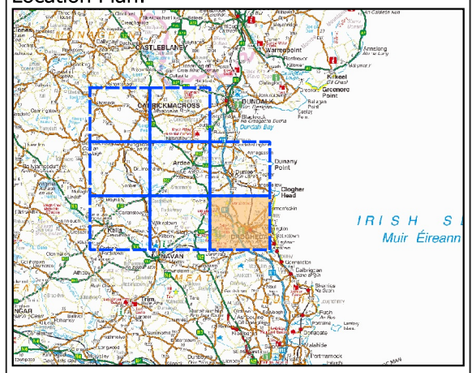

Legend

Maintenance Programme 2026

- Channel Maintenance
- Embankment Maintenance
- OPW Scheme Channel
- OPW Embankment
- Special Area of Conservation
- Special Protection Areas
- Natural Heritage Areas

Glyde and Dee Map 8 of 8

OPW

The Office of Public Works
Jonathan Swift Street
Trim
Co. Meath

Date: Nov - 2025

Revision: 1.0

Map Scale: 1:50,000 Plot Scale: 1:1 @ A3

10 0 10 20 30 40 Meters

© Tailte Éireann. All rights reserved. Licence No. 2025/OSi_NMA_189

Location Plan:

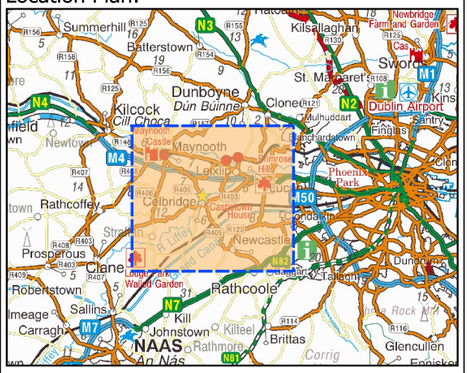

Legend

Maintenance Programme 2026

- Channel Maintenance
- Embankment Maintenance
- OPW Scheme Channel
- OPW Embankment
- Special Area of Conservation
- Special Protection Areas
- Natural Heritage Areas

Hazelhatch (Shinkeen) Map 1 of 1

OPW

The Office of Public Works
Jonathan Swift Street
Trim
Co. Meath

Date: Nov - 2025

Revision: 1.0

Map Scale: 1:50,000 Plot Scale: 1:1 @ A3

10 0 10 20 30 40 Meters

© Tailte Éireann. All rights reserved. Licence No. 2025/OSi_NMA_189

Location Plan:

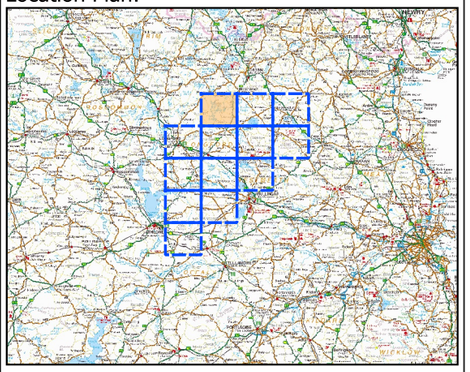

Legend

Maintenance Programme 2026

- Channel Maintenance
- Embankment Maintenance
- OPW Scheme Channel
- OPW Embankment
- Special Area of Conservation
- Special Protection Areas
- Natural Heritage Areas

Inny Map 1 of 13

OPW

The Office of Public Works
Jonathan Swift Street
Trim
Co. Meath

Date: Nov - 2025

Revision: 1.0

Map Scale: 1:50,000 Plot Scale: 1:1 @ A3

10 0 10 20 30 40 Meters

© Tailte Éireann. All rights reserved. Licence No. 2025/OSi_NMA_189

Location Plan:

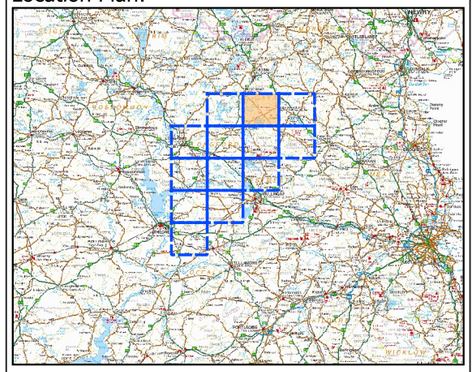

Legend

Maintenance Programme 2026

- Channel Maintenance
- Embankment Maintenance
- OPW Scheme Channel
- OPW Embankment
- Special Area of Conservation
- Special Protection Areas
- Natural Heritage Areas

Inny Map 2 of 13

OPW

The Office of Public Works
Jonathan Swift Street
Trim
Co. Meath

Date: Nov - 2025

Revision: 1.0

Map Scale: 1:50,000 Plot Scale: 1:1 @ A3

10 0 10 20 30 40 Meters

© Tailte Éireann. All rights reserved. Licence No. 2025/OSi_NMA_189

Location Plan:

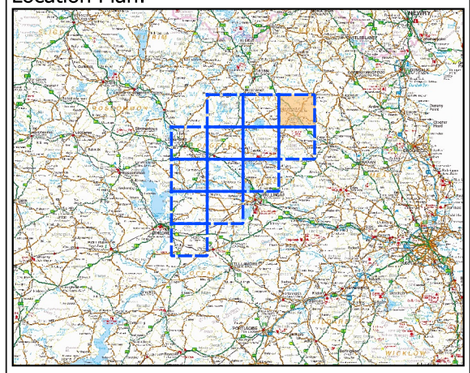

Legend

Maintenance Programme 2026

- Channel Maintenance
- Embankment Maintenance
- OPW Scheme Channel
- OPW Embankment
- Special Area of Conservation
- Special Protection Areas
- Natural Heritage Areas

Inny Map 3 of 13

OPW

The Office of Public Works
Jonathan Swift Street
Trim
Co. Meath

Date: Nov - 2025

Revision: 1.0

Map Scale: 1:50,000 Plot Scale: 1:1 @ A3

10 0 10 20 30 40 Meters

© Tailte Éireann. All rights reserved. Licence No. 2025/OSi_NMA_189

Location Plan:

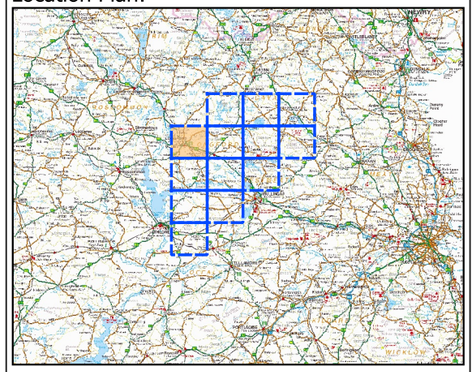

Legend

Maintenance Programme 2026

- Channel Maintenance
- Embankment Maintenance
- OPW Scheme Channel
- OPW Embankment
- Special Area of Conservation
- Special Protection Areas
- Natural Heritage Areas

Inny Map 4 of 13

OPW

The Office of Public Works
Jonathan Swift Street
Trim
Co. Meath

Date: Nov - 2025

Revision: 1.0

Map Scale: 1:50,000 Plot Scale: 1:1 @ A3

10 0 10 20 30 40 Meters

© Tailte Éireann. All rights reserved. Licence No. 2025/OSi_NMA_189

Location Plan:

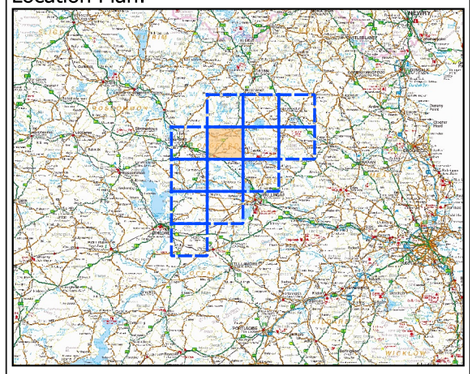

Legend

Maintenance Programme 2026

- Channel Maintenance
- Embankment Maintenance
- OPW Scheme Channel
- OPW Embankment
- Special Area of Conservation
- Special Protection Areas
- Natural Heritage Areas

Inny Map 5 of 13

OPW

The Office of Public Works
Jonathan Swift Street
Trim
Co. Meath

Date: Nov - 2025

Revision: 1.0

Map Scale: 1:50,000 Plot Scale: 1:1 @ A3

10 0 10 20 30 40 Meters

© Tailte Éireann. All rights reserved. Licence No. 2025/OSi_NMA_189

Location Plan:

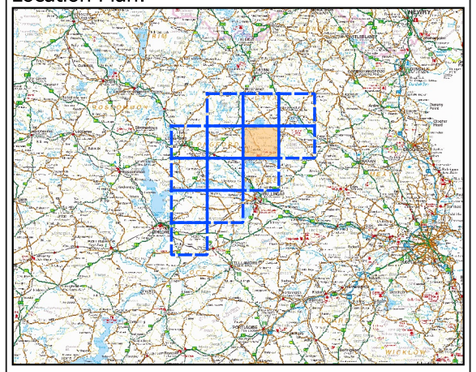

Legend

Maintenance Programme 2026

- Channel Maintenance
- Embankment Maintenance
- OPW Scheme Channel
- OPW Embankment
- Special Area of Conservation
- Special Protection Areas
- Natural Heritage Areas

Inny Map 6 of 13

OPW

The Office of Public Works
Jonathan Swift Street
Trim
Co. Meath

Date: Nov - 2025

Revision: 1.0

Map Scale: 1:50,000 Plot Scale: 1:1 @ A3

10 0 10 20 30 40 Meters

© Tailte Éireann. All rights reserved. Licence No. 2025/OSi_NMA_189

Location Plan:

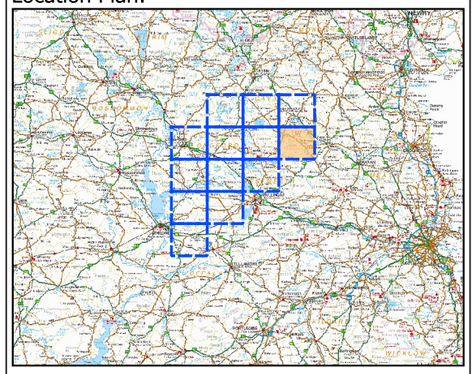

Legend

Maintenance Programme 2026

- Channel Maintenance
- Embankment Maintenance
- OPW Scheme Channel
- OPW Embankment
- Special Area of Conservation
- Special Protection Areas
- Natural Heritage Areas

Inny Map 7 of 13

OPW

The Office of Public Works
Jonathan Swift Street
Trim
Co. Meath

Date: Nov - 2025

Revision: 1.0

Map Scale: 1:50,000 Plot Scale: 1:1 @ A3

10 0 10 20 30 40 Meters

© Tailte Éireann. All rights reserved. Licence No. 2025/OSi_NMA_189

Location Plan:

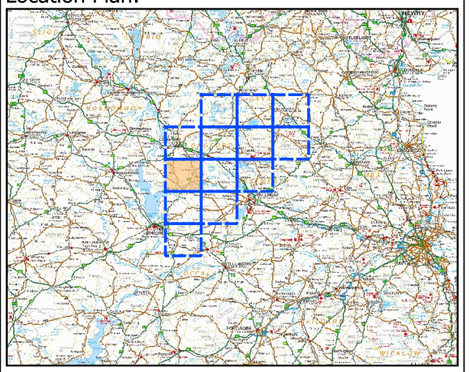

Legend

Maintenance Programme 2026

- Channel Maintenance
- Embankment Maintenance
- OPW Scheme Channel
- OPW Embankment
- Special Area of Conservation
- Special Protection Areas
- Natural Heritage Areas

Inny Map 8 of 13

OPW

The Office of Public Works
Jonathan Swift Street
Trim
Co. Meath

Date: Nov - 2025

Revision: 1.0

Map Scale: 1:50,000 Plot Scale: 1:1 @ A3

10 0 10 20 30 40 Meters

© Tailte Éireann. All rights reserved. Licence No. 2025/OSi_NMA_189

Location Plan:

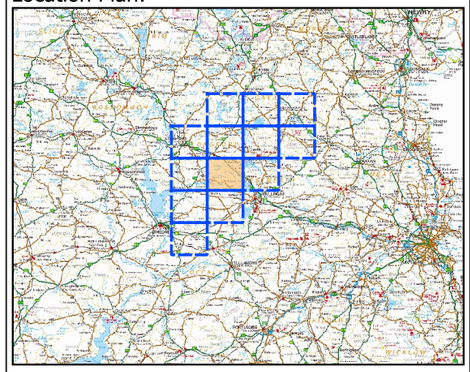

Legend

Maintenance Programme 2026

- Channel Maintenance
- Embankment Maintenance
- OPW Scheme Channel
- OPW Embankment
- Special Area of Conservation
- Special Protection Areas
- Natural Heritage Areas

Inny Map 9 of 13

OPW

The Office of Public Works
Jonathan Swift Street
Trim
Co. Meath

Date: Nov - 2025

Revision: 1.0

Map Scale: 1:50,000 Plot Scale: 1:1 @ A3

10 0 10 20 30 40 Meters

© Tailte Éireann. All rights reserved. Licence No. 2025/OSi_NMA_189

Location Plan:

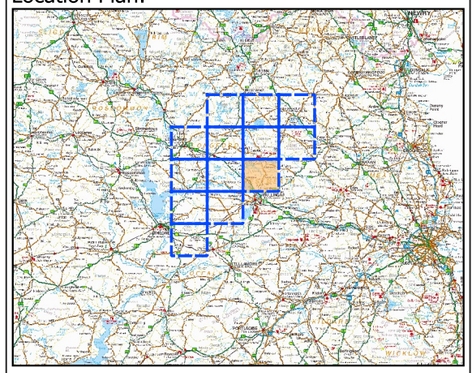

Legend

Maintenance Programme 2026

- Channel Maintenance
- Embankment Maintenance
- OPW Scheme Channel
- OPW Embankment
- Special Area of Conservation
- Special Protection Areas
- Natural Heritage Areas

Inny Map 10 of 13

OPW

The Office of Public Works
Jonathan Swift Street
Trim
Co. Meath

Date: Nov - 2025

Revision: 1.0

Map Scale: 1:50,000 Plot Scale: 1:1 @ A3

10 0 10 20 30 40 Meters

© Tailte Éireann. All rights reserved. Licence No. 2025/OSi_NMA_189

Location Plan:

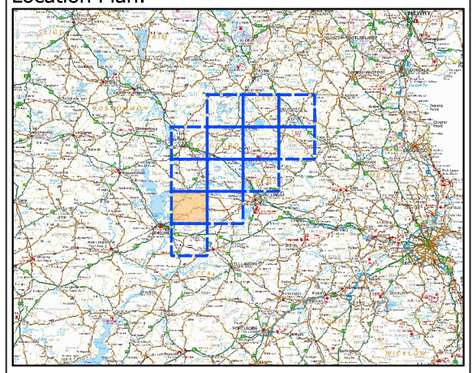

Legend

Maintenance Programme 2026

- Channel Maintenance
- Embankment Maintenance
- OPW Scheme Channel
- OPW Embankment
- Special Area of Conservation
- Special Protection Areas
- Natural Heritage Areas

Inny Map 11 of 13

OPW

The Office of Public Works
Jonathan Swift Street
Trim
Co. Meath

Date: Nov - 2025

Revision: 1.0

Map Scale: 1:50,000 Plot Scale: 1:1 @ A3

10 0 10 20 30 40 Meters

© Tailte Éireann. All rights reserved. Licence No. 2025/OSi_NMA_189

Location Plan:

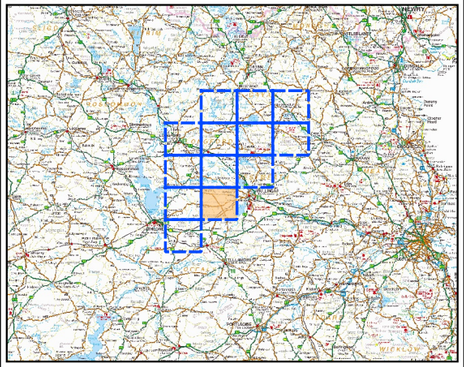

Legend

Maintenance Programme 2026

- Channel Maintenance
- Embankment Maintenance
- OPW Scheme Channel
- OPW Embankment
- Special Area of Conservation
- Special Protection Areas
- Natural Heritage Areas

Inny Map 12 of 13

OPW

The Office of Public Works
Jonathan Swift Street
Trim
Co. Meath

Date: Nov - 2025

Revision: 1.0

Map Scale: 1:50,000 Plot Scale: 1:1 @ A3

10 0 10 20 30 40 Meters

© Tailte Éireann. All rights reserved. Licence No. 2025/OSi_NMA_189

Location Plan:

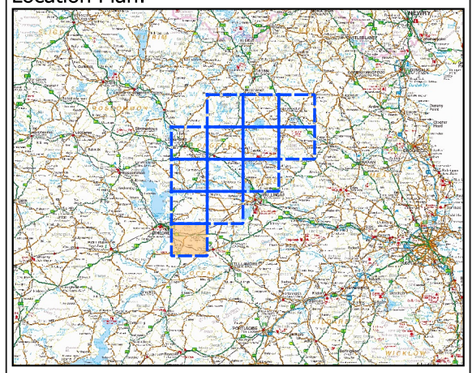

Legend

Maintenance Programme 2026

- Channel Maintenance
- Embankment Maintenance
- OPW Scheme Channel
- OPW Embankment
- Special Area of Conservation
- Special Protection Areas
- Natural Heritage Areas

Inny Map 13 of 13

OPW

The Office of Public Works
Jonathan Swift Street
Trim
Co. Meath

Date: Nov - 2025

Revision: 1.0

Map Scale: 1:50,000

Plot Scale: 1:1 @ A3

10 0 10 20 30 40 Meters

© Tailte Éireann. All rights reserved. Licence No. 2025/OSi_NMA_189

Location Plan:

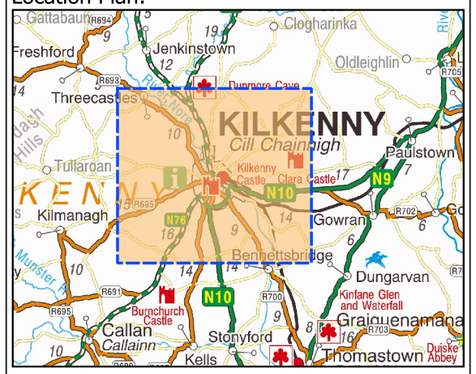

Legend

Maintenance Programme 2026

- Channel Maintenance
- Embankment Maintenance
- OPW Scheme Channel
- OPW Embankment
- Special Area of Conservation
- Special Protection Areas
- Natural Heritage Areas

Kilkenny (Nore) FRS Map 1 of 1

OPW

The Office of Public Works
Jonathan Swift Street
Trim
Co. Meath

Date: Nov - 2025

Revision: 1.0

Map Scale: 1:50,000 Plot Scale: 1:1 @ A3

10 0 10 20 30 40 Meters

© Tailte Éireann. All rights reserved. Licence No. 2025/OSi_NMA_189

Location Plan:

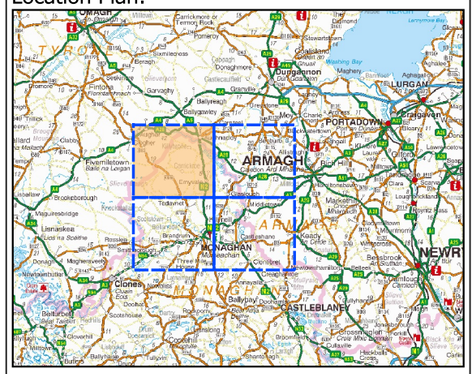

Legend

Maintenance Programme 2026

- Channel Maintenance
- Embankment Maintenance
- OPW Scheme Channel
- OPW Embankment
- Special Area of Conservation
- Special Protection Areas
- Natural Heritage Areas

Monaghan Blackwater Map 1 of 4

OPW

The Office of Public Works
Jonathan Swift Street
Trim
Co. Meath

Date: Nov - 2025

Revision: 1.0

Map Scale: 1:50,000 Plot Scale: 1:1 @ A3

10 0 10 20 30 40 Meters

© Tailte Éireann. All rights reserved. Licence No. 2025/OSi_NMA_189

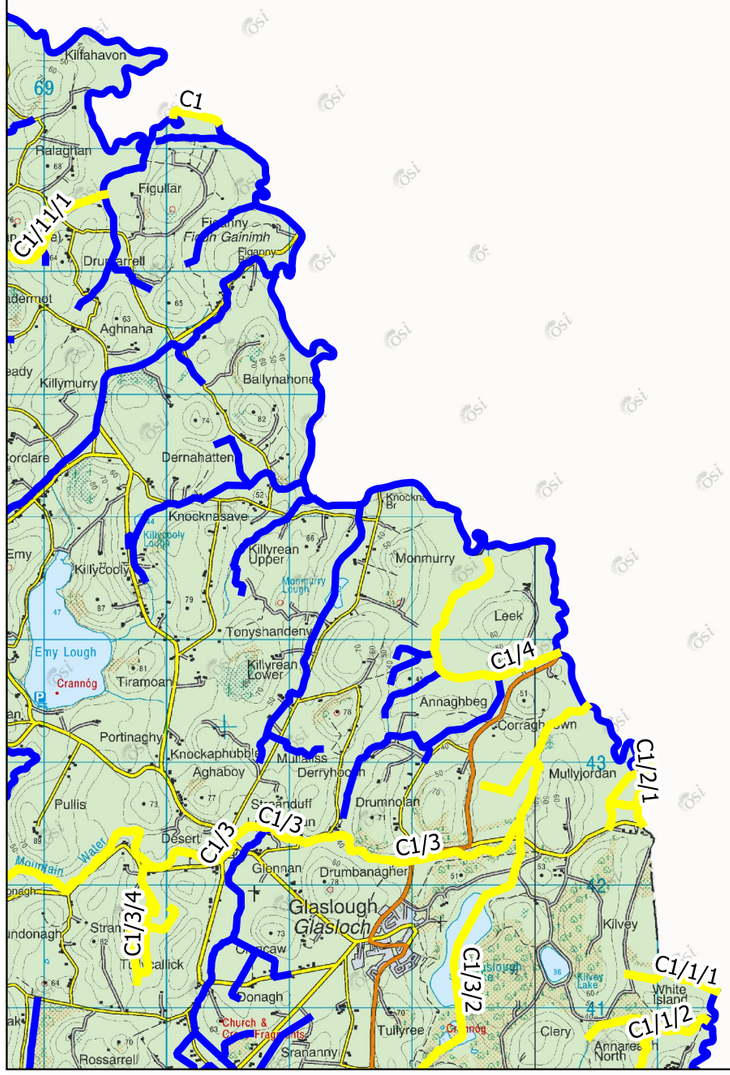

© Tailte Éireann. All rights reserved. Licence No. 2025/OSi_NMA_189

Location Plan:

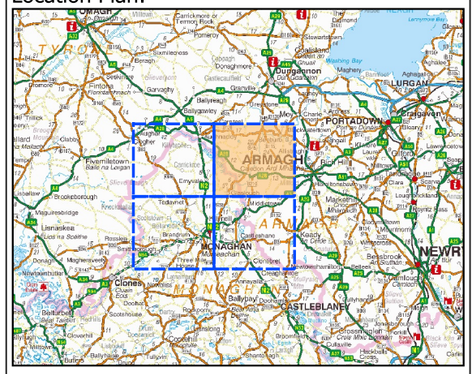

Legend

Maintenance Programme 2026

- Channel Maintenance
- Embankment Maintenance
- OPW Scheme Channel
- OPW Embankment
- Special Area of Conservation
- Special Protection Areas
- Natural Heritage Areas

Monaghan Blackwater Map 2 of 4

OPW

The Office of Public Works
Jonathan Swift Street
Trim
Co. Meath

Date: Nov - 2025

Revision: 1.0

Map Scale: 1:50,000 Plot Scale: 1:1 @ A3

Location Plan:

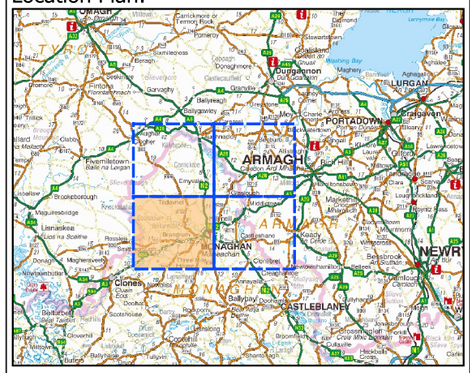

Legend

Maintenance Programme 2026

- Channel Maintenance
- Embankment Maintenance
- OPW Scheme Channel
- OPW Embankment
- Special Area of Conservation
- Special Protection Areas
- Natural Heritage Areas

Monaghan Blackwater Map 3 of 4

OPW

The Office of Public Works
Jonathan Swift Street
Trim
Co. Meath

Date: Nov - 2025

Revision: 1.0

Map Scale: 1:50,000 Plot Scale: 1:1 @ A3

10 0 10 20 30 40 Meters

© Tailte Éireann. All rights reserved. Licence No. 2025/OSi_NMA_189

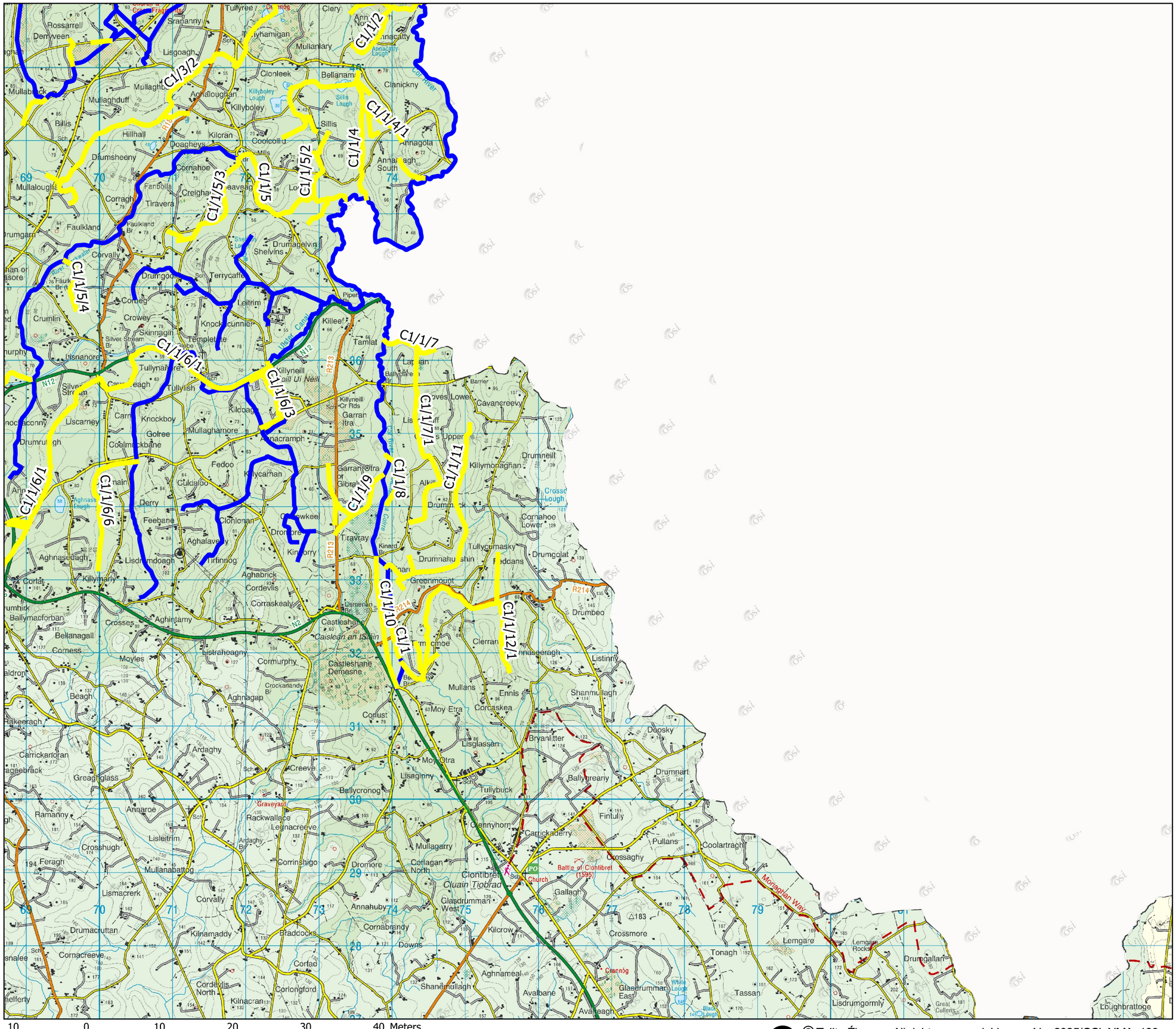

© Tailte Éireann. All rights reserved. Licence No. 2025/OSi_NMA_189

Location Plan:

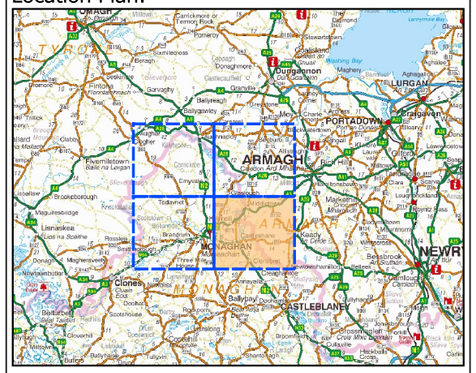

Legend

Maintenance Programme 2026

- Channel Maintenance
- Embankment Maintenance
- OPW Scheme Channel
- OPW Embankment
- Special Area of Conservation
- Special Protection Areas
- Natural Heritage Areas

Monaghan Blackwater Map 4 of 4

OPW

The Office of Public Works
Jonathan Swift Street
Trim
Co. Meath

Date: Nov - 2025

Revision: 1.0

Map Scale: 1:50,000 Plot Scale: 1:1 @ A3

Location Plan:

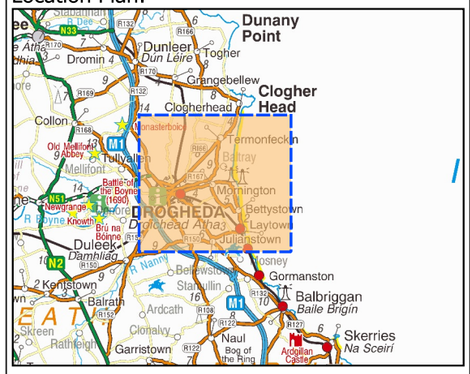

Legend

Maintenance Programme 2026

- Channel Maintenance
- Embankment Maintenance
- OPW Scheme Channel
- OPW Embankment
- Special Area of Conservation
- Special Protection Areas
- Natural Heritage Areas

Mornington FRS Map 1 of 1

OPW

The Office of Public Works
Jonathan Swift Street
Trim
Co. Meath

Date: Nov - 2025

Revision: 1.0

Map Scale: 1:50,000 Plot Scale: 1:1 @ A3

10 0 10 20 30 40 Meters

© Tailte Éireann. All rights reserved. Licence No. 2025/OSi_NMA_189

Location Plan:

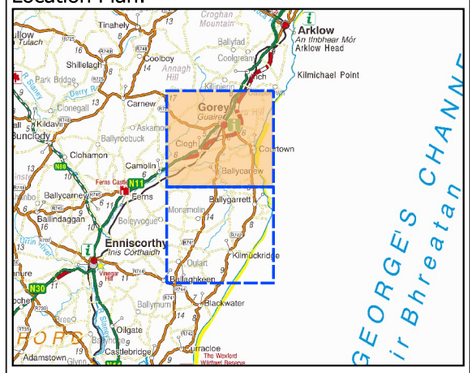

Legend

Maintenance Programme 2026

- Channel Maintenance
- Embankment Maintenance
- OPW Scheme Channel
- OPW Embankment
- Special Area of Conservation
- Special Protection Areas
- Natural Heritage Areas

Owenavorragh Map 1 of 2

OPW

The Office of Public Works
Jonathan Swift Street
Trim
Co. Meath

Date: Nov - 2025

Revision: 1.0

Map Scale: 1:50,000 Plot Scale: 1:1 @ A3

10 0 10 20 30 40 Meters

© Tailte Éireann. All rights reserved. Licence No. 2025/OSi_NMA_189

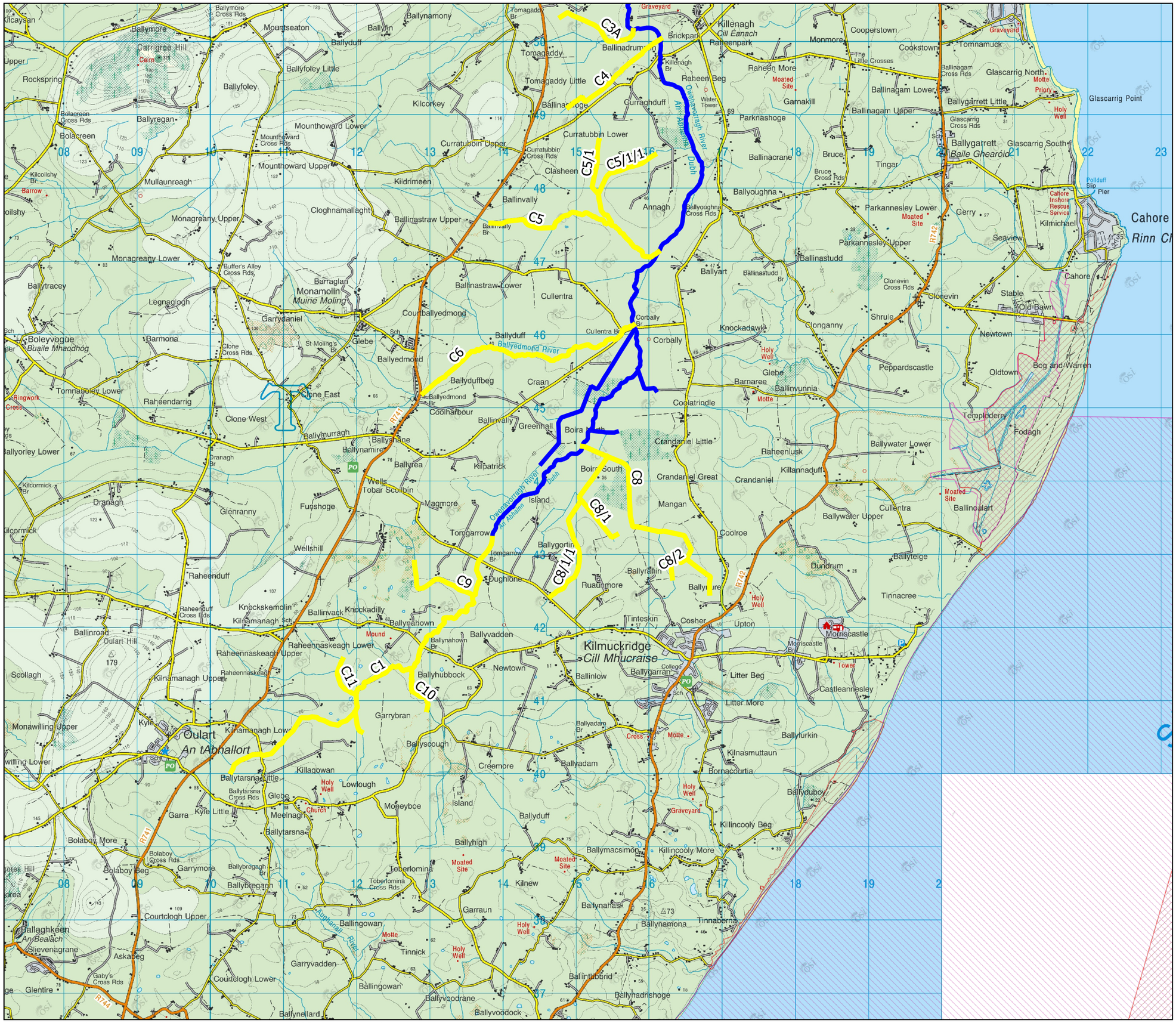

© Tailte Éireann. All rights reserved. Licence No. 2025/OSi_NMA_189

Location Plan:

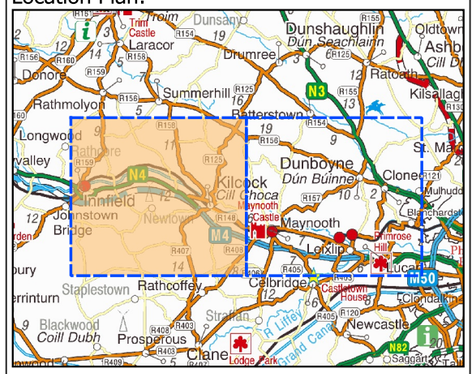

Legend

Maintenance Programme 2026

- Channel Maintenance
- Embankment Maintenance
- OPW Scheme Channel
- OPW Embankment
- Special Area of Conservation
- Special Protection Areas
- Natural Heritage Areas

Ryewater Map 1 of 2

OPW

The Office of Public Works
Jonathan Swift Street
Trim
Co. Meath

Date: Nov - 2025

Revision: 1.0

Map Scale: 1:50,000 Plot Scale: 1:1 @ A3

10 0 10 20 30 40 Meters

© Tailte Éireann. All rights reserved. Licence No. 2025/OSi_NMA_189

Location Plan:

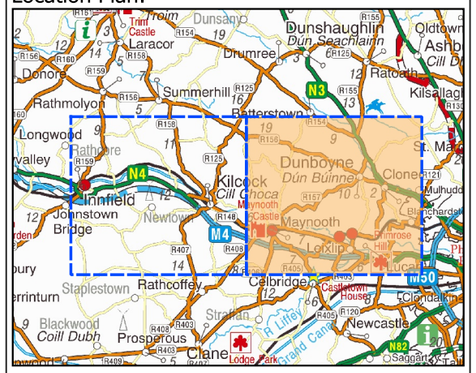

Legend

Maintenance Programme 2026

- Channel Maintenance
- Embankment Maintenance
- OPW Scheme Channel
- OPW Embankment
- Special Area of Conservation
- Special Protection Areas
- Natural Heritage Areas

Ryewater Map 2 of 2

OPW

The Office of Public Works
Jonathan Swift Street
Trim
Co. Meath

Date: Nov - 2025

Revision: 1.0

Map Scale: 1:50,000 Plot Scale: 1:1 @ A3

10 0 10 20 30 40 Meters

© Tailte Éireann. All rights reserved. Licence No. 2025/OSi_NMA_189

OPW
Oifig na nOibreacha Poiblí
Office of Public Works

Maintenance Programme 2026

Southwest Region Drainage Maintenance

Contents

Maintenance Targets for 2026 3
Appendices 7
Appendix 1 – Structural Works 8
Appendix 2 – Channel Maintenance Program (List) 10
Appendix 3 - Maintenance Programme (Maps) 24

Maintenance Targets for 2026

MAJOR CHANNEL MAINTENANCE *Note Major Channel is a channel with a base width of 3m and wider	
SCHEME	Target (m)
Ballynaclogh	0
Bandon River (Dunmanway) FRS	0
Bunratty Rineanna	0
Carrigahorig	3,300
Clareen	2,800
Coonagh	0
Creegh	2,000
Deel	8,800
Feale	7,000
Fergus	0
Groody	7,800
Killimor/Cappagh	7,800
Maigue	7,500
Maigue Outfall	0
Maine	5,600
Mulkear Ballymackeogh	2,300
Mulkear Cappamore	3,200
Nenagh	7,000
Newtown Tervoe	0
Ouvane	8,400
Owenagarney	0
Polefield	0
Ringmoylan Foynes	0
Ringmoylan Mellon	0
Sixmilebridge (Owenagarney)	0
TOTAL	73,500

MINOR CHANNEL MAINTENANCE	
SCHEME	Target (m)
Ballynaclogh	0
Bandon River (Dunmanway) FRS	0
Bunratty Rineanna	3,500
Carrigahorig	4,000
Clareen	4,000
Coonagh	6,000
Creegh	9,500
Deel	47,000
Feale	80,000
Fergus	12,000
Groody	6,000
Killimor/Cappagh	49,000
Maigue	90,000
Maigue Outfall	33,000
Maine	56,000
Mulkear Ballymackeogh	5,000
Mulkear Cappamore	13,000
Nenagh	20,000
Newtown Tervoe	2,000
Ouvane	0
Owenagarney	2,000
Polefield	0
Ringmoylan Foynes	7,000
Ringmoylan Mellon	1,000
Sixmilebridge (Owenagarney)	0
TOTAL	450,000

EMBANKMENT MAINTENANCE (VEGETATION MANAGEMENT)	
SCHEME	Target (m)
Ballynaclogh	0
Bandon River (Dunmanway) FRS	0
Bunratty Rineanna	4,500
Carrigahorig	0
Clareen	2,000
Coonagh	0
Creegh	3,500
Deel	0
Feale	25,200
Fergus	11,000
Groody	0
Killimor/Cappagh	0
Maigue	0
Maigue Outfall	30,000
Maine	16,300
Mulkear Ballymackeogh	2,000
Mulkear Cappamore	2,000
Nenagh	2,000
Newtown Tervoe	2,000
Ouvane	0
Owenagarney	5,500
Polefield	0
Ringmoylan Foynes	2,000
Ringmoylan Mellon	2,000
Sixmilebridge (Owenagarney)	0
TOTAL	110,000

EMBANKMENT REFURBISHMENT	
SCHEME	Target (m)
Ballynaclogh	0
Bandon River (Dunmanway) FRS	0
Bunratty Rineanna	0
Carrigahorig	0
Clareen	0
Coonagh	0
Creegh	0
Deel	0
Feale	0
Fergus	2,000
Groody	0
Killimor/Cappagh	0
Maigue	0
Maigue Outfall	700
Maine	1,360
Mulkear Ballymackeogh	0
Mulkear Cappamore	0
Nenagh	0
Newtown Tervoe	0
Ouvane	0
Owenagarney	940
Polefield	0
Ringmoylan Foynes	0
Ringmoylan Mellon	0
Sixmilebridge (Owenagarney)	0
TOTAL	5,000

Appendices

Appendix 1 – Structural Works

Asset Ref. Key: E = Embankment, SL = Sluiced Outfall, B = Bridge/culvert, D = Drain, C = Channel

SCHEMES LISTED IN ALPHABETICAL ORDER

OPW Drainage Scheme	OPW Asset Reference (see key above)	Work Proposed
Ballinaclough		
Bandon River (Dunmanway)		
Bunratty Rineanna		
Coonagh		
Creegh		
Deel	B89 on C8/4	Replace existing culvert
	B88 on C8/4	Replace existing bridge
	C23 @ Ch. 50 Tulligmacthomas	Replace existing culvert access to Weir WX2, UB30
Feale	SL89 on C1	Replace existing sluice and reinforce river bank with rock armour.
	E7 Ch50 to 250	Rock Armour
	E7 Ch800 to 1050	Rock Armour
Fergus	E13 Embankment	Berm/Embankment Erosion Protection & Haul Road Construction
Groody	B59 C1	Railing to be added to bridge
Killimor	B124 on C1/14	Replace existing culvert
	B236 on C1/20/5/1/1	Replace existing culvert
	B506 on C1/33/2	Replace existing culvert
	B510 on C1/33/2/3	Replace existing culvert
	B527 on C1/35	Replace existing culvert
	B530 on C1/35/2	Replace existing culvert
	B543 on C1/37/1	Replace existing culvert
	B574 on C2/2	Replace existing bridge
	B577 on C2/2	Replace existing bridge
	B588 on C2/2/2	Replace existing culvert
	BX1 on ED Brackery	Replace existing culvert
	C1 32,200-32,600	Rock armour bank erosion
	C2/5 Abbey	Underpin existing wall
Maigue (upper)	BX C1/25/8/3/2	Bridge Removal
	B1 C1/25/8/3/2	Pipe Bridge Extension
	C1/34/11 CH 900	Rock Armour

Maigue Outfall & Lower Maigue	B3 on C1/17/11/2	Replace existing culvert
	SL7 on E10 Dunraven	Sluice outfall replacement
	SL15 on E31	Sluice apron repairs
	SL15A on E41	Sluice apron repairs
	B4 on D16	Replace existing culvert
Maine	E2 Ch5000 - 6150	Haul Road
	E2B Ch 0 - 710	Haul Road
	E7 Ch 1050 - 1823	Embankment Refurbishment
	E16 Ch 0 - 750	Embankment Refurbishment
	Sl25 on C1	Sluice Replacement
	Sl27 on C1	Sluice Replacement
	E1 Ch 5600 – 5770	Rock Armour
Mulkear-Ballymackeogh	E3 Ch 6300 – 6250 (C1/1)	Embankment Erosion Protection works
	E6 Ch800 – 845	Embankment Erosion Protection works
	E7 Ch 15-30 (C1/1/2)	Embankment Erosion Protection works
	E3 Ch 4625 – 4675 (C1/1)	Embankment Erosion Protection works
	B8 C1/1/1	Removal of excess gravels
	B4 C1/1	Removal of excess gravels
Nenagh & Clareen	C1 @ Ch21,000	Rock armour bank erosion
	B1 on C1/9/6	Replace existing culvert
	B3 on C1/9/6	Replace existing culvert
	B4 on C1/9/6	Replace existing culvert
	B1 on C1/9/6/1	Replace existing culvert
	B2 on C3 Clareen	Replace existing bridge
Mulkear-Cappamore	B17 C1/3	Re-establish the channel edge.
	B1 C1	Removal of excess gravels
Ouvane		
Owengarney	E14 Embankment	Berm/embankment erosion protection
Polefield		
Ringmoylan Foynes	B1 on C1 (Ballysteen Section)	Replace existing culvert
Sixmilebridge		

Appendix 2 – Channel & Embankment Maintenance Program (List)

Lists provided overleaf (in alphabetical order by scheme)

Scheme Reference (Alphabetical Order)	Channel/Embankment Reference	Full length (yes/no)	Start Chainage	End Chainage
Bunratty Rineanna	D1	Yes	0	839
Bunratty Rineanna	D2	Yes	0	185
Bunratty Rineanna	C1	Yes	0	2363
Bunratty Rineanna	C1/1	Yes	0	464
Bunratty Rineanna	E11	Yes		
Bunratty Rineanna	E10	Yes		
Bunratty Rineanna	E9	Yes		
Bunratty Rineanna	E8	Yes		
Bunratty Rineanna	E7	Yes		
Bunratty Rineanna	E6	Yes		
Bunratty Rineanna	E5	Yes		
Bunratty Rineanna	E4	Yes		
Bunratty Rineanna	E3	Yes		
Bunratty Rineanna	E2	Yes		
Bunratty Rineanna	E1	Yes		
Carrigahorig	C1	No	14550	15500
Carrigahorig	C1/7	Yes	0	1497
Carrigahorig	C1/6	Yes	0	945
Carrigahorig	C1	No	6500	9700
Carrigahorig	C1/4	Yes	0	1647
Carrigahorig	C1/5	Yes	0	1940
Carrigahorig	E1	Yes		
Clareen	C2	Yes	0	2026
Clareen	C2/1	Yes	0	1214
Clareen	C2/1/2	Yes	0	38
Clareen	C4/1	Yes	0	896
Clareen	C4/1/1	Yes	0	484
Clareen	C1/1	Yes	0	662
Clareen	E1	Yes		
Clareen	E2	Yes		
Clareen	E3	Yes		
Clareen	E4	Yes		
Clareen	E5	Yes		
Clareen	E6	Yes		
Clareen	C4	Yes	0	397
Clareen	C1	No	0	4000
Coonagh	C1	No	0	900
Coonagh	C2/5	No	0	300
Coonagh	C7	No	3200	3400
Coonagh	C7/6	No	500	877
Coonagh	C2	No	0	2000
Coonagh	C2/4	Yes	0	903

Scheme Reference (Alphabetical Order)	Channel/Embankment Reference	Full length (yes/no)	Start Chainage	End Chainage
Coonagh	C10/3/a	Yes	0	546
Coonagh	C10/3/b	Yes	0	819
Creegh	C1	No	0	200
Creegh	C5	Yes	0	2623
Creegh	C4	Yes	0	2359
Creegh	C1	No	16600	17942
Creegh	E2	Yes		
Creegh	E1	Yes		
Creegh	E4	Yes		
Creegh	E3	Yes		
Creegh	D4	Yes	0	322
Creegh	D3	Yes	0	925
Creegh	D2	Yes	0	1254
Creegh	D1	Yes	0	974
Deel	C6	Yes	0	3649
Deel	C6/1	Yes	0	1056
Deel	C6/1/1	Yes	0	950
Deel	C6/1/1/1	Yes	0	641
Deel	C1	No	11600	16100
Deel	C5	Yes	0	1529
Deel	C8	Yes	0	6039
Deel	C8/1	Yes	0	1125
Deel	C8/1/1	Yes	0	733
Deel	C8/2	Yes	0	997
Deel	C8/3	Yes	0	1555
Deel	C8/4	Yes	0	2168
Deel	C8/4/1	Yes	0	1584
Deel	C8/6	Yes	0	800
Deel	C8/7	Yes	0	1018
Deel	C8/8	Yes	0	755
Deel	C8/5	Yes	0	570
Deel	C8/5/1	Yes	0	647
Deel	SWEEPS CROSS EXT.	Yes	0	2318
Deel	C10	Yes	0	2436
Deel	C9	Yes	0	1153
Deel	C9A	Yes	0	830
Deel	C7/2	No	2400	4365
Deel	C7/2/1	Yes	0	2054
Deel	C7/2/1/1	Yes	0	673
Deel	C12/1/3	No	0	220
Deel	SWEEPS CROSS EXT.	No	450	1100
Deel	C12/3	Yes	0	4043

Scheme Reference (Alphabetical Order)	Channel/Embankment Reference	Full length (yes/no)	Start Chainage	End Chainage
Deel	C12	Yes	1600	3600
Deel	C12/1	No	0	200
Deel	C12/2	Yes	0	4259
Deel	C12/2/1	Yes	0	2120
Deel	C12/2/2	Yes	0	1352
Deel	C12/2/2/1	Yes	0	520
Deel	C12/4	Yes	0	1264
Deel	C12/3/1	No	0	900
Deel	C12	No	1900	2900
Feale	C1/14/8/10	Yes	0	3992
Feale	C1/14/8/10/1	Yes	0	799
Feale	C1/14/8/11	Yes	0	598
Feale	C1/18/19	Yes	0	439
Feale	C1/18/6/2	Yes	0	1042
Feale	C1/14/1/1	Yes	0	886
Feale	C1/14/3	Yes	0	612
Feale	C1/14/5	Yes	0	639
Feale	C1/14/5/1	Yes	0	933
Feale	D21	Yes	0	3550
Feale	D22	Yes	0	2949
Feale	D23	Yes	0	6586
Feale	D24	Yes	0	3234
Feale	D25	Yes	0	1598
Feale	D26	Yes	0	1148
Feale	D27	No	0	700
Feale	D28	Yes	0	682
Feale	D2	Yes	0	949
Feale	D3	Yes	0	648
Feale	C1/4	Yes	0	1335
Feale	C1/5/1	Yes	0	706
Feale	E2	Yes		
Feale	C1/14/9	Yes	0	1349
Feale	D10	Yes	0	2638
Feale	C1/14/8	No	3870	8852
Feale	C1/14/8/10/2	Yes	0	2101
Feale	C1/14/22/1	Yes	0	189
Feale	C1/14/8/9/1	Yes	0	564
Feale	C1/14/22/2/1	Yes	0	934
Feale	C1/14/19	Yes	0	2532
Feale	C1/14/8/9	Yes	0	681
Feale	D18	Yes	0	1067
Feale	C1/14/8/8	Yes	0	738

Scheme Reference (Alphabetical Order)	Channel/Embankment Reference	Full length (yes/no)	Start Chainage	End Chainage
Feale	C1/14/8/7	Yes	0	744
Feale	E30	Yes		
Feale	C1/14/8/6	Yes	0	1990
Feale	E21	Yes		
Feale	C1/14/22/4/3	Yes	0	2844
Feale	E82	Yes		
Feale	C1/14/22/4/3/1	Yes	0	418
Feale	E81	Yes		
Feale	C1/14/22/4	Yes	0	4258
Feale	E25	Yes		
Feale	C1/14/22/4/2	Yes	0	1078
Feale	E33	Yes		
Feale	C1/14/22/4/1	Yes	0	468
Feale	E85	Yes		
Feale	C1/14/22/2	Yes	0	4284
Feale	E86	Yes		
Feale	C1/14/13	Yes	0	6169
Feale	E26	Yes		
Feale	C1/14/13/4	Yes	0	862
Feale	E34	Yes		
Feale	C1/14/13/3	Yes	0	1744
Feale	E27	Yes		
Feale	C1/13	Yes	0	1476
Feale	E35	Yes		
Feale	C1/18/16	Yes	0	1493
Feale	E104	Yes		
Feale	C1/18/16/1	Yes	0	349
Feale	E105	Yes		
Feale	C1/18/15/1/1	Yes	0	1684
Feale	E107	Yes		
Feale	C1/18/15/1	Yes	0	1818
Feale	E106	Yes		
Feale	C1/18/15/2	Yes	0	4154
Feale	C1/18/15/2/3	Yes	0	628
Feale	E101	Yes		
Feale	C1/18/15	Yes	0	3954
Feale	E102	Yes		
Feale	C1/18/15/3	Yes	0	520
Feale	E103	Yes		
Feale	C1/14/8/2	Yes	0	727
Feale	E84	Yes		

Scheme Reference (Alphabetical Order)	Channel/Embankment Reference	Full length (yes/no)	Start Chainage	End Chainage
Fergus	D17	No	0	3300
Fergus	C8	Yes	0	2715
Fergus	C8/2	Yes	0	1064
Fergus	C15	No	800	1645
Fergus	C14/3	Yes	0	544
Fergus	C16	Yes	0	2323
Fergus	C16/2	Yes	0	1312
Fergus	C16/1	Yes	0	1200
Fergus	C16/1/1	Yes	0	695
Fergus	C15	Yes	0	1645
Fergus	E5	Yes		
Fergus	E6	Yes		
Fergus	E4	Yes		
Fergus	E3	Yes		
Fergus	E1	Yes		
Fergus	E2	Yes		
Fergus	E10	No	1500	2691
Fergus	E9	Yes		
Fergus	E8	Yes		
Fergus	E7	No	2100	3200
Groody	C1/7/3	Yes	0	435
Groody	C1/5/1	Yes	0	484
Groody	C1/5	Yes	0	525
Groody	C1/3	Yes	0	1665
Groody	C1/4	Yes	0	1203
Groody	C1/2	Yes	0	1854
Groody	C1/2/1	Yes	0	775
Groody	C1	No	0	6600
Killimor/Cappagh	C1/20	No	4700	15034
Killimor/Cappagh	C1/20/9	Yes	0	1590
Killimor/Cappagh	C1/20/10	Yes	0	645
Killimor/Cappagh	C1/20/10/1	Yes	0	353
Killimor/Cappagh	C1/20/10/2	Yes	0	86
Killimor/Cappagh	C1/20/11	Yes	0	5903
Killimor/Cappagh	C1/20/11/1	Yes	0	387
Killimor/Cappagh	C1/20/11/3	Yes	0	450
Killimor/Cappagh	C1/20/11/2	Yes	0	786
Killimor/Cappagh	C85/470/278	Yes	0	731
Killimor/Cappagh	C1/20/13	Yes	0	1693
Killimor/Cappagh	C1/20/13/1	Yes	0	1028
Killimor/Cappagh	C1/20/16	Yes	0	1396
Killimor/Cappagh	C1/20/17	Yes	0	623

Scheme Reference (Alphabetical Order)	Channel/Embankment Reference	Full length (yes/no)	Start Chainage	End Chainage
Killimor/Cappagh	C1/20/15	Yes	0	472
Killimor/Cappagh	SHANGARRY 1 ED	Yes	0	737
Killimor/Cappagh	SHANGARRY 2 ED	Yes	0	345
Killimor/Cappagh	C1/20/12	Yes	0	662
Killimor/Cappagh	C1/20/14	Yes	0	906
Killimor/Cappagh	C1/20/14/1	Yes	0	1195
Killimor/Cappagh	C1/31	Yes	0	1860
Killimor/Cappagh	C1/31/1	Yes	0	770
Killimor/Cappagh	C1/30	Yes	0	744
Killimor/Cappagh	C1/27	Yes	0	470
Killimor/Cappagh	C1/26	Yes	0	407
Killimor/Cappagh	C1/29	Yes	0	1317
Killimor/Cappagh	C1	No	20400	24900
Killimor/Cappagh	C1/1/1	Yes	0	535
Killimor/Cappagh	C1/1	Yes	0	989
Killimor/Cappagh	C2/2/1	Yes	0	1561
Killimor/Cappagh	C2/2/1/1	Yes	0	460
Killimor/Cappagh	C1/28	Yes	0	9445
Killimor/Cappagh	C1/28/3	Yes	0	4062
Killimor/Cappagh	C1/28/4	Yes	0	480
Killimor/Cappagh	C1/20/8	Yes	0	5255
Killimor/Cappagh	C1/20/8/1	Yes	0	749
Killimor/Cappagh	C1/20/8/2	Yes	0	622
Killimor/Cappagh	C85/470/621	Yes	0	802
Killimor/Cappagh	C1/28/2	Yes	0	4350
Killimor/Cappagh	C85/470/580	Yes	0	1261
Killimor/Cappagh	C2	No	2950	4000
Killimor/Cappagh	C1/20	No	4700	9900
Maigue	C1/10/4	No	1600	2700
Maigue	C1/10	No	0	4000
Maigue	C1/10/4	Yes	0	4800
Maigue	C1/10/4/1	Yes	0	484
Maigue	C1/10/5	No	0	2100
Maigue	C1/10/5/2	Yes	0	370
Maigue	C1/10/5/1	Yes	0	185
Maigue	C1/10/5/3	No	900	2200
Maigue	C1/10/5	No	2900	4200
Maigue	C1/10 EXT @ 19/50 L.B.	Yes	0	977
Maigue	C1/10/8	Yes	0	862
Maigue	C1/10/9	Yes	0	1520
Maigue	C1/10/6	Yes	0	295
Maigue	C1/10/7	Yes	0	695

Scheme Reference (Alphabetical Order)	Channel/Embankment Reference	Full length (yes/no)	Start Chainage	End Chainage
Maigue	C1/17/11	Yes	0	4423
Maigue	C1/17/11/1	Yes	0	4345
Maigue	C1/17/11/2	Yes	0	3128
Maigue	C1/10	No	10200	14986
Maigue	C1 Maigue	No	29200	31700
Maigue	C1/41	Yes	0	1215
Maigue	C1/34/4/2	Yes	0	1119
Maigue	C1/34/4	Yes	0	5483
Maigue	C1/34/4/1	Yes	0	1370
Maigue	C1/34/4/3	Yes	0	196
Maigue	C1/34/4 Ext.@ 4250	Yes	0	298
Maigue	C1/34/11/1	Yes	0	360
Maigue	C1/34/11	Yes	0	2187
Maigue	C1/32	No	8200	12800
Maigue	C1/34/1	Yes	0	4281
Maigue	C1/34/1/1	Yes	0	399
Maigue	C1/38	Yes	0	1920
Maigue	C1/37/1	No	1200	2067
Maigue	C1/37	Yes	0	1242
Maigue	C1/26	Yes	0	3102
Maigue	C1/26/2	Yes	0	1009
Maigue	C1/26/1	Yes	0	614
Maigue	C1/30/2	Yes	0	1414
Maigue	C1/30/3	Yes	0	883
Maigue	C1/31/12	Yes	0	5842
Maigue	C1/31/12/1	Yes	0	3512
Maigue	C1/31/12/2	Yes	0	2065
Maigue	C1/31/12/1/2	Yes	0	1622
Maigue	C1/31/12/1/1	Yes	0	452
Maigue	C1/31/10	Yes	0	1208
Maigue	C1/31/17	Yes	0	2453
Maigue	C1/31/17/1	Yes	0	1340
Maigue	C1/31/17/2	Yes	0	344
Maigue	C1/25/3	Yes	0	4536
Maigue	C1/24	Yes	0	1922
Maigue	C1/24/1	Yes	0	672
Maigue	C1/25/6	Yes	0	4673
Maigue	C1/25/6/1	Yes	0	928
Maigue	C1/25/23/4/2	Yes	0	4208
Maigue	C1/34	No	7600	10800
Maigue	C1/31/11	Yes	0	3902
Maigue	C1/31/11/2	Yes	0	793

Scheme Reference (Alphabetical Order)	Channel/Embankment Reference	Full length (yes/no)	Start Chainage	End Chainage
Maigue	C1/31/11/3	Yes	0	1647
Maigue	C1/31/11/4	Yes	0	865
Maigue	C1/31/11/5	Yes	0	812
Maigue	C1/31/11/6	Yes	0	870
Maigue	C1/31/11/7	Yes	0	1021
Maigue	C1/31/11/1	Yes	0	1061
Maigue Outfall	E1	Yes		
Maigue Outfall	E2	Yes		
Maigue Outfall	E3	Yes		
Maigue Outfall	E4	Yes		
Maigue Outfall	E5	Yes		
Maigue Outfall	E13	Yes		
Maigue Outfall	E12	Yes		
Maigue Outfall	E6	Yes		
Maigue Outfall	D35	Yes	0	915
Maigue Outfall	E7	Yes		
Maigue Outfall	D34	Yes	0	260
Maigue Outfall	E14	Yes		
Maigue Outfall	Maigue Outfall C1/17/4	Yes	0	1620
Maigue Outfall	E15	Yes		
Maigue Outfall	D25	Yes	0	770
Maigue Outfall	E17	Yes		
Maigue Outfall	C1/17/1	Yes	0	1131
Maigue Outfall	E10	Yes		
Maigue Outfall	C1/17/2	Yes	0	996
Maigue Outfall	E41	Yes		
Maigue Outfall	C1/14	Yes	0	2030
Maigue Outfall	E11	Yes		
Maigue Outfall	C1/14/1	Yes	0	494
Maigue Outfall	E44	Yes		
Maigue Outfall	C1/14/2	Yes	0	773
Maigue Outfall	E43	Yes		
Maigue Outfall	Maigue Outfall C1/13	Yes	0	1620
Maigue Outfall	E42	Yes		
Maigue Outfall	D23	Yes	0	3322
Maigue Outfall	E39	Yes		
Maigue Outfall	C1/12	Yes	0	1094
Maigue Outfall	E8	Yes		
Maigue Outfall	C1/12/1	Yes	0	1307
Maigue Outfall	E9	Yes		
Maigue Outfall	D43	Yes	0	683
Maigue Outfall	E18	Yes		

Scheme Reference (Alphabetical Order)	Channel/Embankment Reference	Full length (yes/no)	Start Chainage	End Chainage
Maigue Outfall	D42	Yes	0	453
Maigue Outfall	E38	Yes		
Maigue Outfall	D41	Yes	0	1404
Maigue Outfall	E19	Yes		
Maigue Outfall	D3	Yes	0	6559
Maigue Outfall	E20	Yes		
Maigue Outfall	D2	Yes	0	1258
Maigue Outfall	E21	Yes		
Maigue Outfall	D1	Yes	0	2410
Maigue Outfall	E22	Yes		
Maigue Outfall	C1/10/2	Yes	0	792
Maigue Outfall	E23	Yes		
Maigue Outfall	D8	Yes	0	595
Maigue Outfall	E37	Yes		
Maigue Outfall	E24	Yes		
Maigue Outfall	E25	Yes		
Maigue Outfall	E36	Yes		
Maigue Outfall	E26	Yes		
Maigue Outfall	C1/10/1	Yes	0	1143
Maigue Outfall	E35	Yes		
Maigue Outfall	D7	Yes	0	757
Maigue Outfall	E27	Yes		
Maigue Outfall	D10	Yes	0	1263
Maigue Outfall	E34	Yes		
Maigue Outfall	E28	Yes		
Maigue Outfall	E33	Yes		
Maigue Outfall	E32	Yes		
Maigue Outfall	E31	Yes		
Maigue Outfall	D21	Yes	0	1417
Maigue Outfall	D20	Yes	0	429
Maigue Outfall	D22	Yes	0	8004
Maigue Outfall	D11	Yes	0	4104
Maigue Outfall	D16	Yes	0	2446
Maigue Outfall	D24	Yes	0	4987
Maigue Outfall	D40	Yes	0	1226
Maigue Outfall	D33	Yes	0	617
Maigue Outfall	D36	Yes	0	298
Maigue Outfall	D37	Yes	0	429
Maigue Outfall	D31	Yes	0	205
Maigue Outfall	D38	Yes	0	244
Maigue Outfall	D30	Yes	0	274
Maigue Outfall	D39	Yes	0	1158

Scheme Reference (Alphabetical Order)	Channel/Embankment Reference	Full length (yes/no)	Start Chainage	End Chainage
Maigue Outfall	D29	Yes	0	1284
Maigue Outfall	D26	Yes	0	819
Maigue Outfall	D27	Yes	0	159
Maigue Outfall	D28	Yes	0	684
Maigue Outfall	D18	Yes	0	316
Maigue Outfall	D19	Yes	0	547
Maigue Outfall	C1/18	Yes	0	515
Maigue Outfall	C1/9	Yes	0	2928
Maine	D44	Yes	0	2322
Maine	D43	Yes	0	3355
Maine	C9	Yes	0	1415
Maine	C11	Yes	0	498
Maine	C10A	Yes	0	1178
Maine	C10	Yes	0	784
Maine	C1/36/1	Yes	0	1542
Maine	C1/36/2	Yes	0	2949
Maine	C1/36	Yes	0	5423
Maine	C1/37	Yes	0	1641
Maine	C1/35	Yes	0	1364
Maine	C1/27/1	Yes	0	653
Maine	C1/27	Yes	0	5795
Maine	C1/27/3	Yes	0	1001
Maine	C1/27/2	Yes	0	3161
Maine	C1/27/2/2	Yes	0	504
Maine	C1/27/2/1	Yes	0	682
Maine	D35A	Yes	0	309
Maine	C1/27/4/1	Yes	0	480
Maine	C3	Yes	0	1922
Maine	C1/27/4	Yes	0	1915
Maine	C2	Yes	0	1582
Maine	C1/27/7	Yes	0	990
Maine	C2/1	Yes	0	69
Maine	C1/27/8	Yes	0	1121
Maine	D35	Yes	0	953
Maine	C1/27/6	Yes	0	2541
Maine	D15	Yes	0	783
Maine	C1/27/6/2	Yes	0	675
Maine	D8	Yes	0	850
Maine	C1/27/6/1	Yes	0	805
Maine	D16	Yes	0	2404
Maine	D41	Yes	0	416
Maine	C1/4/1	Yes	0	1237

Scheme Reference (Alphabetical Order)	Channel/Embankment Reference	Full length (yes/no)	Start Chainage	End Chainage
Maine	C8	Yes	0	291
Maine	C1/4/2	Yes	0	1560
Maine	D39	Yes	0	885
Maine	C1/4/2/1	Yes	0	311
Maine	D38	Yes	0	1615
Maine	C1/3/1	Yes	0	296
Maine	C7	Yes	0	645
Maine	D14	Yes	0	992
Maine	C6	Yes	0	498
Maine	D37	Yes	0	1058
Maine	C5	Yes	0	503
Maine	E22	Yes		
Maine	D36	Yes	0	741
Maine	E2	No	0	3550
Maine	C4	Yes	0	407
Maine	E1	No	3000	5770
Maine	C4/1	Yes	0	1010
Maine	E3	Yes		
Maine	E12	Yes		
Maine	E44	No	0	2500
Maine	E13	No	4800	6059
Maine	E18	Yes		
Maine	E52	Yes		
Maine	E53	Yes		
Maine	E19	Yes		
Mulkear Ballymackeogh	C1/1	No	4700	4900
Mulkear Ballymackeogh	C1/1/1	No	3400	3700
Mulkear Ballymackeogh	C1/1/4	Yes	0	2222
Mulkear Ballymackeogh	C1/1/3	Yes	0	770
Mulkear Ballymackeogh	C1/1/2/1	Yes	0	540
Mulkear Ballymackeogh	C1/1/2	Yes	0	1137
Mulkear Ballymackeogh	C1/1/0	Yes	0	1484
Mulkear Ballymackeogh	C1/1/0/A	Yes	0	1312
Mulkear Ballymackeogh	E6	Yes		
Mulkear Ballymackeogh	E3	No	3750	6981
Mulkear Ballymackeogh	E7	Yes		
Mulkear Cappamore	C1	No	1700	1800
Mulkear Cappamore	C1	No	8800	9000
Mulkear Cappamore	C1/3	No	400	700
Mulkear Cappamore	C1/2	Yes	0	2501
Mulkear Cappamore	C1/2/1	Yes	0	1128
Mulkear Cappamore	C1/3/4	Yes	0	241

Scheme Reference (Alphabetical Order)	Channel/Embankment Reference	Full length (yes/no)	Start Chainage	End Chainage
Mulkear Cappamore	C1/3	Yes	0	2150
Mulkear Cappamore	C1/3/3	Yes	0	1165
Mulkear Cappamore	C1/3/1/1	Yes	0	343
Mulkear Cappamore	C1/3/2	Yes	0	179
Mulkear Cappamore	C1/3/1	Yes	0	555
Mulkear Cappamore	C1/4	Yes	0	787
Mulkear Cappamore	C1/5B	Yes	0	574
Mulkear Cappamore	C1/5A	Yes	0	1033
Mulkear Cappamore	C1/5A/1	Yes	0	688
Mulkear Cappamore	C1/1/1	Yes	0	208
Mulkear Cappamore	C1/1	Yes	0	1112
Mulkear Cappamore	E11	No	800	1513
Mulkear Cappamore	E12	Yes		
Mulkear Cappamore	E10	Yes		
Mulkear Cappamore	E5	Yes		
Nenagh	C1/9/5	Yes	0	1965
Nenagh	C1/9/5/1	Yes	0	2329
Nenagh	C1/9/5/1/1	Yes	0	849
Nenagh	C1/9	No	2700	8100
Nenagh	C1/9/11	Yes	0	2559
Nenagh	C1/9/10	Yes	0	1126
Nenagh	C1/9/12	Yes	0	1016
Nenagh	C1/9	No	23800	28286
Nenagh	E1	Yes		
Nenagh	E3	Yes		
Nenagh	E4	Yes		
Nenagh	D1	Yes	0	80
Nenagh	D2	Yes	0	213
Nenagh	D3	Yes	0	248
Nenagh	D4	Yes	0	91
Nenagh	C1	No	11800	12200
Nenagh	C1/19	Yes	0	280
Nenagh	C1/9	No	2800	3200
Nenagh	C1	No	0	4100
Nenagh	C1/11/2	Yes	0	393
Nenagh	C1/10	Yes	0	813
Nenagh	C1	No	12200	15700
Nenagh	C1/9/2/1	Yes	0	574
Nenagh	C1/9/2/2	Yes	0	1500
Nenagh	C1/9/2/3	Yes	0	1918
Nenagh	C1/9/2/5	Yes	0	513
Nenagh	C1/9/2/6	Yes	0	435

Scheme Reference (Alphabetical Order)	Channel/Embankment Reference	Full length (yes/no)	Start Chainage	End Chainage
Nenagh	C1/9/2/7	Yes	0	820
Nenagh	C1/9/2/8A	Yes	0	583
Nenagh	C1/9/2/9	Yes	0	594
Nenagh	C1/9/2	No	6400	10162
Newtown Tervoe	E1	Yes		
Newtown Tervoe	E2	Yes		
Newtown Tervoe	D1	Yes	0	810
Newtown Tervoe	D2	Yes	0	2941
Ouvane	C1	Yes	0	6103
Ouvane	C2	Yes	0	2636
Owenogarney	D13	Yes	0	1888
Owenogarney	D12	Yes	0	685
Owenogarney	E9	Yes		
Owenogarney	E8	Yes		
Ringmoylan Foynes	E1	Yes		
Ringmoylan Foynes	E5	Yes		
Ringmoylan Foynes	E3	Yes		
Ringmoylan Foynes	A1	Yes	0	741
Ringmoylan Foynes	C1	Yes	0	1283
Ringmoylan Foynes	C2	Yes	0	543
Ringmoylan Foynes	C3	Yes	0	1043
Ringmoylan Foynes	D1	Yes	0	1131
Ringmoylan Foynes	D3	Yes	0	829
Ringmoylan Foynes	D5	Yes	0	663
Ringmoylan Foynes	E1 (Ballymartin Section)	Yes		
Ringmoylan Foynes	E2 (Ballymartin Section)	Yes		
Ringmoylan Foynes	E3 (Ballymartin Section)	Yes		
Ringmoylan Foynes	D1 (Ballymartin Section)	Yes	0	114
Ringmoylan Foynes	D2 (Ballymartin Section)	Yes	0	1314
Ringmoylan Foynes	D3 (Ballymartin Section)	Yes	0	319
Ringmoylan Foynes	C2 (Ballymartin Section)	Yes	0	2415
Ringmoylan Foynes	C1/A (Ballymartin Section)	Yes	0	207
Ringmoylan Foynes	C1 (Ballymartin Section)	Yes	0	645
Ringmoylan Mellon	E1	Yes		
Ringmoylan Mellon	E2	Yes		
Ringmoylan Mellon	E3	Yes		
Ringmoylan Mellon	D1	Yes	0	900
Ringmoylan Mellon	D2	Yes	0	1373

Appendix 3 - Maintenance Programme (Maps)

Maps provided overleaf (in alphabetical order by scheme)

Location Plan:

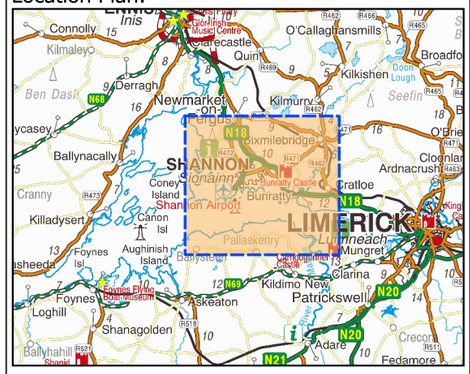

Legend

Maintenance Programme 2026

- Channel Maintenance
- Embankment Maintenance
- OPW Scheme Channel
- OPW Embankment
- Special Area of Conservation
- Special Protection Areas
- Natural Heritage Areas

Bunratty Rineanna Map 1 of 1

OPW

The Office of Public Works
Jonathan Swift Street
Trim
Co. Meath

Date: Nov - 2025

Revision: 1.0

Map Scale: 1:50,000 Plot Scale: 1:1 @ A3

10 0 10 20 30 40 Meters

© Tailte Éireann. All rights reserved. Licence No. 2025/OSi_NMA_189

Location Plan:

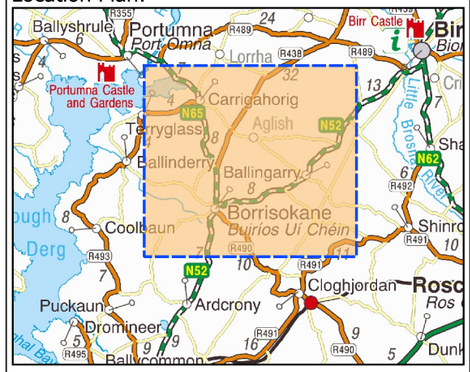

Legend

Maintenance Programme 2026

- Channel Maintenance
- Embankment Maintenance
- OPW Scheme Channel
- OPW Embankment
- Special Area of Conservation
- Special Protection Areas
- Natural Heritage Areas

Carrigahorig Map 1 of 1

OPW

The Office of Public Works
Jonathan Swift Street
Trim
Co. Meath

Date: Nov - 2025

Revision: 1.0

Map Scale: 1:50,000 Plot Scale: 1:1 @ A3

10 0 10 20 30 40 Meters

© Tailte Éireann. All rights reserved. Licence No. 2025/OSi_NMA_189

Location Plan:

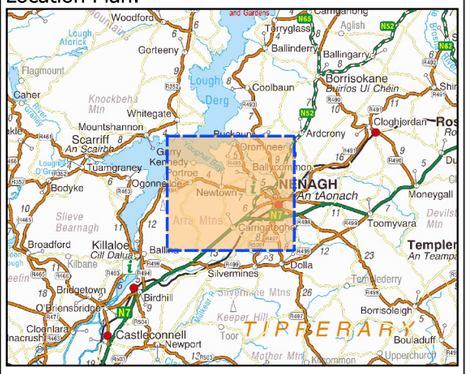

Legend

Maintenance Programme 2026

- Channel Maintenance
- Embankment Maintenance
- OPW Scheme Channel
- OPW Embankment
- Special Area of Conservation
- Special Protection Areas
- Natural Heritage Areas

Clareen Map 1 of 1

OPW

The Office of Public Works
Jonathan Swift Street
Trim
Co. Meath

Date: Nov - 2025

Revision: 1.0

Map Scale: 1:50,000 Plot Scale: 1:1 @ A3

10 0 10 20 30 40 Meters

© Tailte Éireann. All rights reserved. Licence No. 2025/OSi_NMA_189

Location Plan:

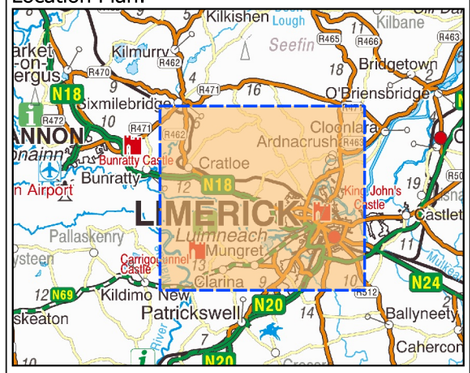

Legend

Maintenance Programme 2026

- Channel Maintenance
- Embankment Maintenance
- OPW Scheme Channel
- OPW Embankment
- Special Area of Conservation
- Special Protection Areas
- Natural Heritage Areas

Coonagh Map 1 of 1

OPW

The Office of Public Works
Jonathan Swift Street
Trim
Co. Meath

Date: Nov - 2025

Revision: 1.0

Map Scale: 1:50,000 Plot Scale: 1:1 @ A3

10 0 10 20 30 40 Meters

© Tailte Éireann. All rights reserved. Licence No. 2025/OSi_NMA_189

Location Plan:

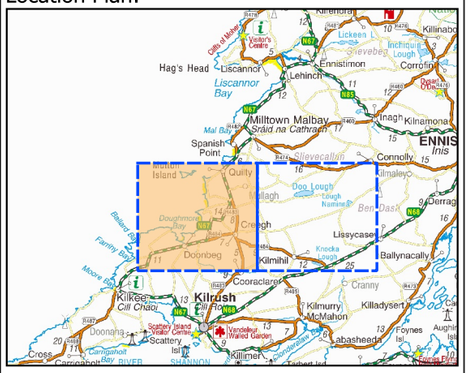

Legend

Maintenance Programme 2026

- Channel Maintenance
- Embankment Maintenance
- OPW Scheme Channel
- OPW Embankment
- Special Area of Conservation
- Special Protection Areas
- Natural Heritage Areas

Creegh Map 1 of 2

OPW

The Office of Public Works
Jonathan Swift Street
Trim
Co. Meath

Date: Nov - 2025

Revision: 1.0

Map Scale: 1:50,000 Plot Scale: 1:1 @ A3

10 0 10 20 30 40 Meters

© Tailte Éireann. All rights reserved. Licence No. 2025/OSi_NMA_189

Location Plan:

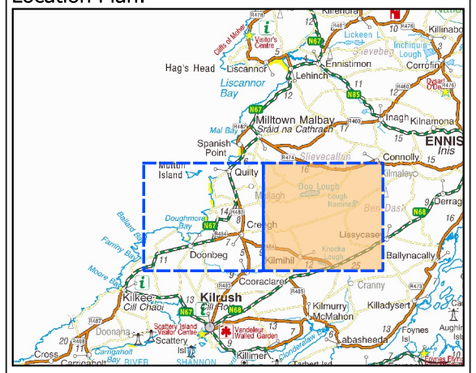

Legend

Maintenance Programme 2026

- Channel Maintenance
- Embankment Maintenance
- OPW Scheme Channel
- OPW Embankment
- Special Area of Conservation
- Special Protection Areas
- Natural Heritage Areas

Creegh Map 2 of 2

OPW

The Office of Public Works
Jonathan Swift Street
Trim
Co. Meath

Date: Nov - 2025

Revision: 1.0

Map Scale: 1:50,000 Plot Scale: 1:1 @ A3

10 0 10 20 30 40 Meters

© Tailte Éireann. All rights reserved. Licence No. 2025/OSi_NMA_189

Location Plan:

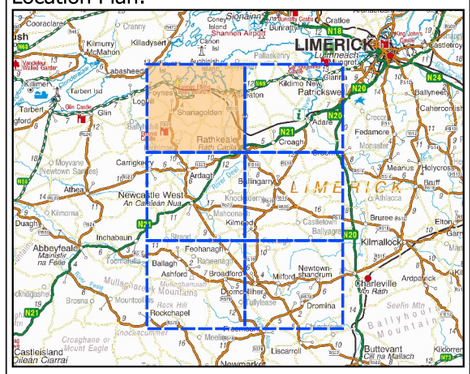

Legend

Maintenance Programme 2026

- Channel Maintenance
- Embankment Maintenance
- OPW Scheme Channel
- OPW Embankment
- Special Area of Conservation
- Special Protection Areas
- Natural Heritage Areas

Deel Map 1 of 6

OPW

The Office of Public Works
Jonathan Swift Street
Trim
Co. Meath

Date: Nov - 2025

Revision: 1.0

Map Scale: 1:50,000 Plot Scale: 1:1 @ A3

10 0 10 20 30 40 Meters

© Tailte Éireann. All rights reserved. Licence No. 2025/OSi_NMA_189

Location Plan:

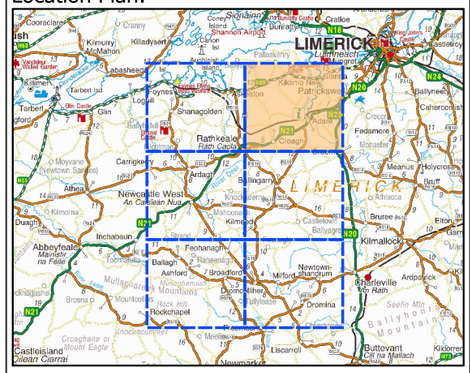

Legend

Maintenance Programme 2026

- Channel Maintenance
- Embankment Maintenance
- OPW Scheme Channel
- OPW Embankment
- Special Area of Conservation
- Special Protection Areas
- Natural Heritage Areas

Deel Map 2 of 6

OPW

The Office of Public Works
Jonathan Swift Street
Trim
Co. Meath

Date: Nov - 2025

Revision: 1.0

Map Scale: 1:50,000 Plot Scale: 1:1 @ A3

10 0 10 20 30 40 Meters

© Tailte Éireann. All rights reserved. Licence No. 2025/OSi_NMA_189

Location Plan:

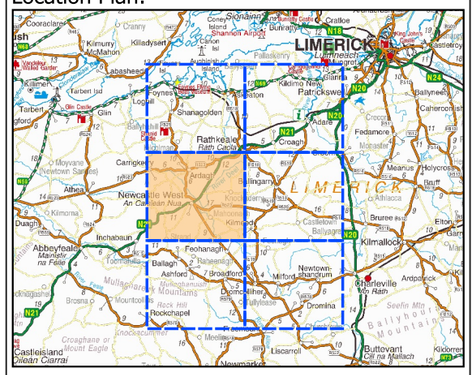

Legend

Maintenance Programme 2026

- Channel Maintenance
- Embankment Maintenance
- OPW Scheme Channel
- OPW Embankment
- Special Area of Conservation
- Special Protection Areas
- Natural Heritage Areas

Deel Map 3 of 6

The Office of Public Works
Jonathan Swift Street
Trim
Co. Meath

Date: Nov - 2025

Revision: 1.0

Map Scale: 1:50,000 Plot Scale: 1:1 @ A3

10 0 10 20 30 40 Meters

© Tailte Éireann. All rights reserved. Licence No. 2025/OSi_NMA_189

Location Plan:

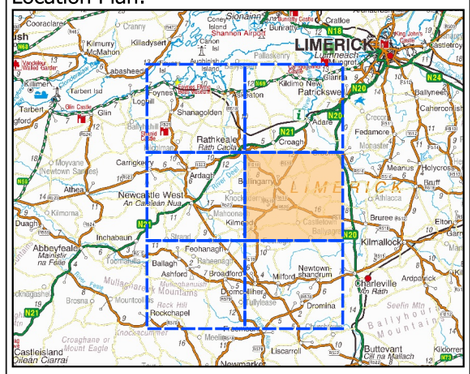

Legend

Maintenance Programme 2026

- Channel Maintenance
- Embankment Maintenance
- OPW Scheme Channel
- OPW Embankment
- Special Area of Conservation
- Special Protection Areas
- Natural Heritage Areas

Deel Map 4 of 6

OPW

The Office of Public Works
Jonathan Swift Street
Trim
Co. Meath

Date: Nov - 2025

Revision: 1.0

Map Scale: 1:50,000 Plot Scale: 1:1 @ A3

10 0 10 20 30 40 Meters

© Tailte Éireann. All rights reserved. Licence No. 2025/OSi_NMA_189

Location Plan:

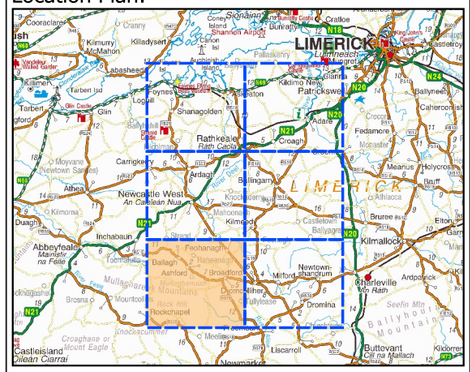

Legend

Maintenance Programme 2026

- Channel Maintenance
- Embankment Maintenance
- OPW Scheme Channel
- OPW Embankment
- Special Area of Conservation
- Special Protection Areas
- Natural Heritage Areas

Deel Map 5 of 6

OPW

The Office of Public Works
Jonathan Swift Street
Trim
Co. Meath

Date: Nov - 2025

Revision: 1.0

Map Scale: 1:50,000 Plot Scale: 1:1 @ A3

10 0 10 20 30 40 Meters

© Tailte Éireann. All rights reserved. Licence No. 2025/OSi_NMA_189

Location Plan:

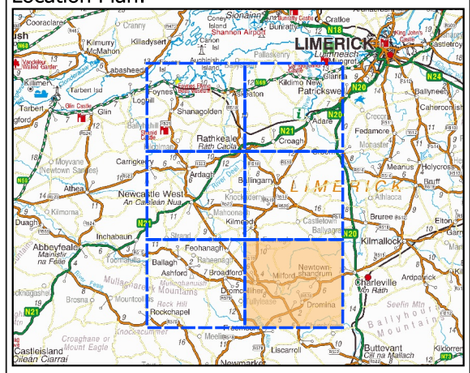

Legend

Maintenance Programme 2026

- Channel Maintenance
- Embankment Maintenance
- OPW Scheme Channel
- OPW Embankment
- Special Area of Conservation
- Special Protection Areas
- Natural Heritage Areas

Deel Map 6 of 6

OPW

The Office of Public Works
Jonathan Swift Street
Trim
Co. Meath

Date: Nov - 2025

Revision: 1.0

Map Scale: 1:50,000 Plot Scale: 1:1 @ A3

10 0 10 20 30 40 Meters

© Tailte Éireann. All rights reserved. Licence No. 2025/OSi_NMA_189

Location Plan:

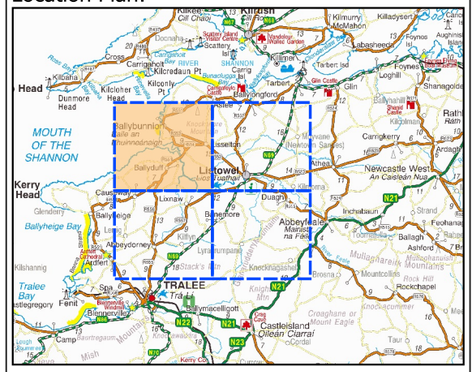

Legend

Maintenance Programme 2026

- Channel Maintenance
- Embankment Maintenance
- OPW Scheme Channel
- OPW Embankment
- Special Area of Conservation
- Special Protection Areas
- Natural Heritage Areas

Feale Map 1 of 4

OPW

The Office of Public Works
Jonathan Swift Street
Trim
Co. Meath

Date: Nov - 2025

Revision: 1.0

Map Scale: 1:50,000 Plot Scale: 1:1 @ A3

10 0 10 20 30 40 Meters

© Tailte Éireann. All rights reserved. Licence No. 2025/OSi_NMA_189

Location Plan:

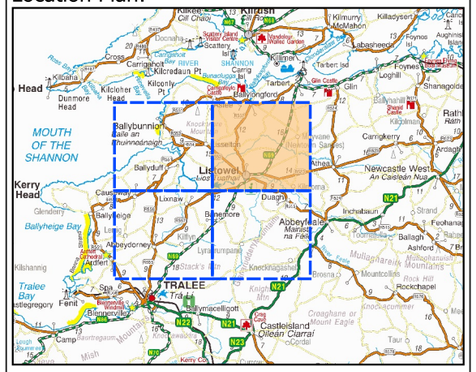
MOUTH OF THE SHANNON
Kerry Head
Ballyheige Bay
Tralee Bay
Listowel
TRALEE
Castleisland
Newcastle West
Abbeydorney
Ballyduff
Lixnaw
Duagh
Inchiquin
Ballyline
Carrigkerry
Ballybunion
Glin
Foynes
Kilcredaun Pt
Kilconly Pt
Tarbert
Kilrush
Kilkee
Dunmore Head
Loop Head
Carrigaholt
Kilkee
Kilmurry McMahon
Killadysert
Labasheeda
Ballynacally
Doonbeg
Miltown Malbay
Scattery
Cross
Carrigaholt
Kilcredaun Pt
Kilconly Pt
Tarbert
Glin
Foynes
Loghill
Shanagolden
Ballybunion
Baile an Bhuinnéanaigh
Ballyduff
Lixnaw
Duagh
Ballyline
Carrigkerry
Ballylongford
Ballylongford Bay
Ballyheige
Abbeydorney
Lyreacrompane
Knocknagoshel
Stack's Mts
Knockanure
Inchiquin
Ballaghbeama Gap
Mullaghareirk Mountains
Mountcollins
Rockchapel
Ballagh
Ashford
Feohanagh
Strand
Ballyduff
Ballyline
Baile an Bhuinnéanaigh
Ballylongford
Ballylongford Bay
Tarbert Bay
Tarbert Island
Glin Castle
Shannon Airport
Shannon
Carrigaholt
Kilcredaun Pt
Kilconly Pt
Tarbert
Glin
Foynes
Loghill
Shanagolden
Ballybunion
Carrigkerry
Ballylongford
Ballylongford Bay
Ballyheige
Abbeydorney
Lyreacrompane
Knocknagoshel
Stack's Mts
Knockanure
Inchiquin
Ballaghbeama Gap
Mullaghareirk Mountains
Mountcollins
Rockchapel
Ballagh
Ashford
Feohanagh
Strand
Ballyduff
Ballyline
Baile an Bhuinnéanaigh
Ballylongford
Ballylongford Bay
Tarbert Bay
Tarbert Island
Glin Castle
Shannon Airport
Shannon
Ballyheige Bay
Tralee Bay
Kilshanning
Fenit
Spa
Ballyroe
Tralee
Ballymacelligott
Castleisland
Oileán Ciarraí
Croaghane or Mount Eagle
Knocknagoshel
Knockanure

Location Plan:

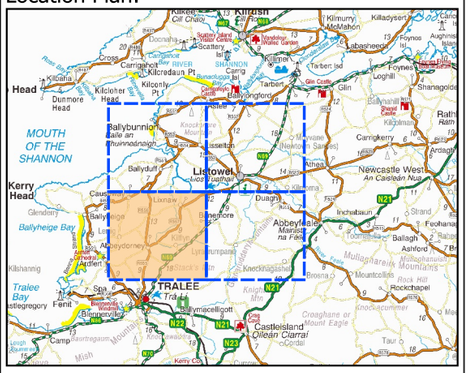

Legend

Maintenance Programme 2026

- Channel Maintenance
- Embankment Maintenance
- OPW Scheme Channel
- OPW Embankment
- Special Area of Conservation
- Special Protection Areas
- Natural Heritage Areas

Feale Map 3 of 4

OPW

The Office of Public Works
Jonathan Swift Street
Trim
Co. Meath

Date: Nov - 2025

Revision: 1.0

Map Scale: 1:50,000 Plot Scale: 1:1 @ A3

10 0 10 20 30 40 Meters

© Tailte Éireann. All rights reserved. Licence No. 2025/OSi_NMA_189

Location Plan:

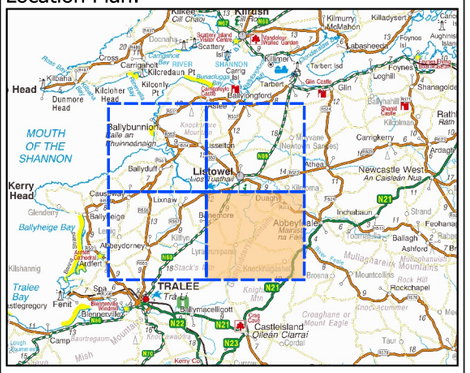

Legend

Maintenance Programme 2026

- Channel Maintenance
- Embankment Maintenance
- OPW Scheme Channel
- OPW Embankment
- Special Area of Conservation
- Special Protection Areas
- Natural Heritage Areas

Feale Map 4 of 4

OPW

The Office of Public Works
Jonathan Swift Street
Trim
Co. Meath

Date: Nov - 2025

Revision: 1.0

Map Scale: 1:50,000 Plot Scale: 1:1 @ A3

10 0 10 20 30 40 Meters

© Tailte Éireann. All rights reserved. Licence No. 2025/OSi_NMA_189

Location Plan:

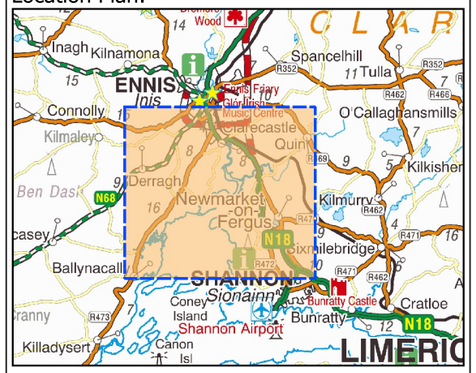

Legend

Maintenance Programme 2026

- Channel Maintenance
- Embankment Maintenance
- OPW Scheme Channel
- OPW Embankment
- Special Area of Conservation
- Special Protection Areas
- Natural Heritage Areas

Fergus Map 1 of 1

OPW

The Office of Public Works
Jonathan Swift Street
Trim
Co. Meath

Date: Nov - 2025

Revision: 1.0

Map Scale: 1:50,000 Plot Scale: 1:1 @ A3

10 0 10 20 30 40 Meters

© Tailte Éireann. All rights reserved. Licence No. 2025/OSi_NMA_189

Location Plan:

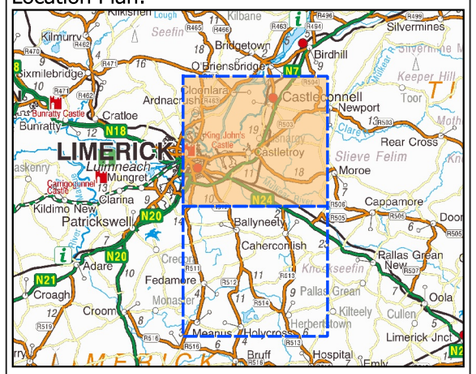
LIMERICK
Luimneach
CASTLECONNELL
Caisleán Uí Chonnaill
Parteen
An Páirtín
Newport
Birdhill
Patrickswell
Adare
Croom
Cappamore
Rear Cross
Moroe
Rallas Grean
Oola
Limerick Jnct
Hospital
N18
N20
N21
N24
N7
M7
R503
R504
R445
R463
R465
R471
R525
Cillin
Castle
Church
Holy Well
Abbey
Graveyard
Sch
Pol
Fire Sta
Bridge
Br
Weir
Lough Derg Way
Sil Loch Deirgeirt
River Blackwater
Dúlchabhainn
Canal
Headrace
Mulkear River
Groody River
Newport River
Abhainn Uaithne
Annacotty River
Shannon
Ballynacourty
Ballyvollane
Ballyclogh
Ballyvarra
Killeenagarriff
Knockanbaun
Knocksentry
Knockbrack East
Lisnagry
Lios na Grái
Castletroy
Caladh an Treoigh
Annacotty
Ath na Choite
Newcastle
An Caisleán Nua
Garryowen
Garraí Eoin
Galtyone
An Gnáthmhon
Parteen
Rosbrien
Rathbane South
Banemore
Inchmore
Knockananty
Bohereen
Donaghmore
Ballysheedy
Rathurd
Routagh
Ballybrennan
Drombany
Cahernary
Tooreen
Coolyhenan
Whitehall
Hrala Bán
Coolishal
Cloonconna North
Cunnine
Ahabeg
Carrigparson
Srahane
Srahane East
Cloghnadromin
Lismullane
Kishyquirk
Scart
Keyanna
Garrymore
Barringtonsbridge
Droichead Barrington
Maddybey
Clonkeen
Foyle
Curragh
Peafield
Garryglas
Crossagalla
Milltown
Killonahan
Electricity Station
Ballyclogh
Towlen
Monaleen
Newtown
Woodstown
Grange Upper
Garraunykee
Ballynagowan
Raheen
Thornfield
Laghtane East
Ardvarna
Biddyford
Clyduff
Garaun
Sch
Ind Est
Rossry
Mounriver
Rossary Beg
Clonbunny
Clonsingle
Cuain Sinnill
Dromeliagh
Bohergar
Boher
Sandylane
Killinure
Cill an Lúir
Foxhall
Ballymackeogh
Waterpark
Garryteige
Pollagh
Annaghmore
Ballyguy
Abington
Ahacore
Portryan
Gardenhill
Huntingstown
Parkwood
Gortnalahagh
Brackloon
Bunkey
Sallymount
Woodroad
Drominboy
Hermitage
Prospect
Newgarden
Ruan
Park
Stradbally
Woodpark
Coolreiry
Coolbane
Cloon and Commons
Summerhill
Doonass Demesne
Doonass
Lacka
Derreen
Derrylusk
Annaholty
Annaholty Cross Rds
Mc Mahon's Br
Cragg
Gortnavarnoge
Longhouse Cross Rds
Killeen
Barna
Shower
Coole
Mountphilips
Drummeen
Errina
Lisduff
Coollisteige
Cloonlara
Cluain Lára
Ruanard
Oakfield
Reanabrone
Ballyglass
Blackwater
Roo East
Roo West
Glenlon North
Glenlon South
Coolnalira
Lakyle
Parker
Drummin
Ballyfinaneen
Ardnacrusha
Ard na Croise
Castlebank
Ballykeelaun
Rosmadda
Rosmadda East
Blackwater Br
New Bridge
Wooden Br
Annegrove Br
Newtown
Springfield
Rineroe
Mountcatherine
Cottage
Illauhyregan
Waterworks
Powell's Isl
Holy Well
Cappavilla North
Cappavilla South
Derryladda
Shanid
Gortatogher
Quinspool
Quinspool South
Kilquane
Larkin's Cross Rds
Cloo
St Thomas Isl
Knockbally-nameath
Gilloge
Clooncarhy
Corbally
Killeely
Graveyard
Garraun
Glassey River
Shannon
Lough Derg Way
Sil Loch Deirgeirt
Castletroy
Caladh an Treoigh
National Technological Park
University of Limerick
Dromore
Hospice
Annacotty
Ath na Choite
Newcastle
An Caisleán Nua
Garryowen
Garraí Eoin
Singland
Towlen
Galtyone
An Gnáthmhon
Crossagalla
Garryglas
Peafield
Milltown

Location Plan:

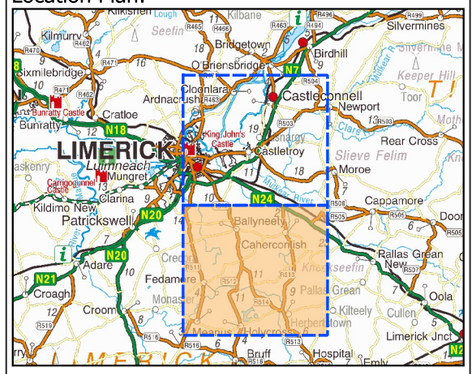

Legend

Maintenance Programme 2026

- Channel Maintenance
- Embankment Maintenance
- OPW Scheme Channel
- OPW Embankment
- Special Area of Conservation
- Special Protection Areas
- Natural Heritage Areas

Groody Map 2 of 2

OPW

The Office of Public Works
Jonathan Swift Street
Trim
Co. Meath

Date: Nov - 2025

Revision: 1.0

Map Scale: 1:50,000 Plot Scale: 1:1 @ A3

10 0 10 20 30 40 Meters

© Tailte Éireann. All rights reserved. Licence No. 2025/OSi_NMA_189

Location Plan:

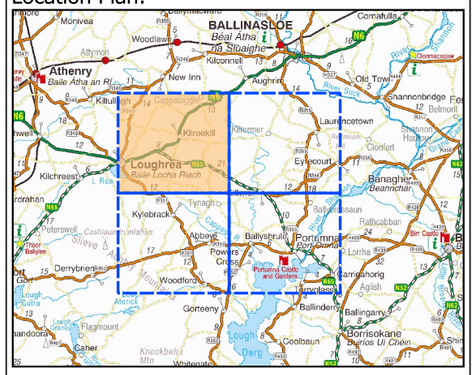

Legend

Maintenance Programme 2026

- Channel Maintenance
- Embankment Maintenance
- OPW Scheme Channel
- OPW Embankment
- Special Area of Conservation
- Special Protection Areas
- Natural Heritage Areas

Killimor_Cappagh Map 1 of 4

OPW

The Office of Public Works
Jonathan Swift Street
Trim
Co. Meath

Date: Nov - 2025

Revision: 1.0

Map Scale: 1:50,000 Plot Scale: 1:1 @ A3

10 0 10 20 30 40 Meters

© Tailte Éireann. All rights reserved. Licence No. 2025/OSi_NMA_189

Location Plan:

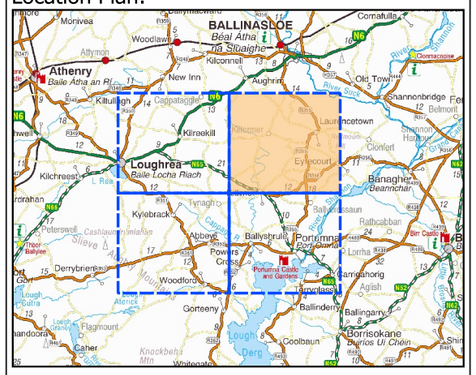

Legend

Maintenance Programme 2026

- Channel Maintenance
- Embankment Maintenance
- OPW Scheme Channel
- OPW Embankment
- Special Area of Conservation
- Special Protection Areas
- Natural Heritage Areas

Killimor_Cappagh Map 2 of 4

OPW

The Office of Public Works
Jonathan Swift Street
Trim
Co. Meath

Date: Nov - 2025

Revision: 1.0

Map Scale: 1:50,000 Plot Scale: 1:1 @ A3

10 0 10 20 30 40 Meters

© Tailte Éireann. All rights reserved. Licence No. 2025/OSi_NMA_189

Location Plan:

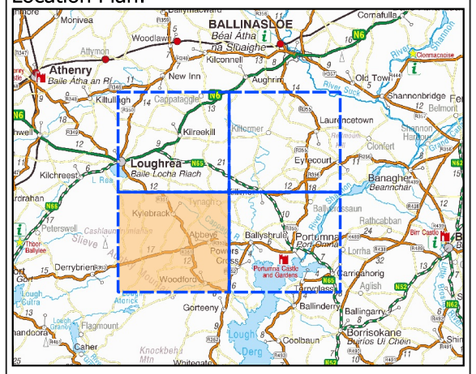

Legend

Maintenance Programme 2026

- Channel Maintenance
- Embankment Maintenance
- OPW Scheme Channel
- OPW Embankment
- Special Area of Conservation
- Special Protection Areas
- Natural Heritage Areas

Killimor_Cappagh Map 3 of 4

OPW

The Office of Public Works
Jonathan Swift Street
Trim
Co. Meath

Date: Nov - 2025

Revision: 1.0

Map Scale: 1:50,000 Plot Scale: 1:1 @ A3

10 0 10 20 30 40 Meters

© Tailte Éireann. All rights reserved. Licence No. 2025/OSi_NMA_189

Location Plan:

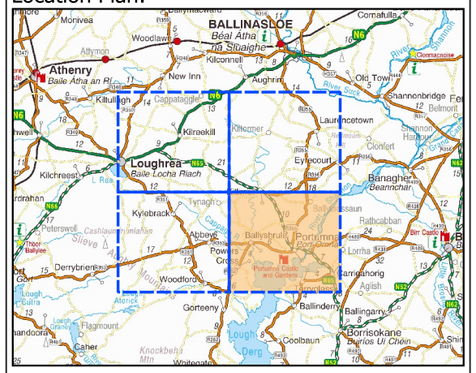

Legend

Maintenance Programme 2026

- Channel Maintenance
- Embankment Maintenance
- OPW Scheme Channel
- OPW Embankment
- Special Area of Conservation
- Special Protection Areas
- Natural Heritage Areas

Killimor_Cappagh Map 4 of 4

OPW

The Office of Public Works
Jonathan Swift Street
Trim
Co. Meath

Date: Nov - 2025

Revision: 1.0

Map Scale: 1:50,000 Plot Scale: 1:1 @ A3

10 0 10 20 30 40 Meters

© Tailte Éireann. All rights reserved. Licence No. 2025/OSi_NMA_189

Location Plan:

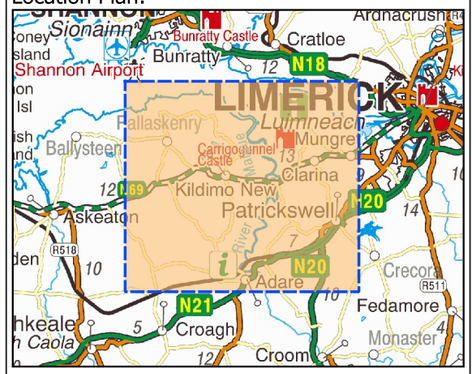

Legend

Maintenance Programme 2026

- Channel Maintenance
- Embankment Maintenance
- OPW Scheme Channel
- OPW Embankment
- Special Area of Conservation
- Special Protection Areas
- Natural Heritage Areas

Maigue Outfall Map 1 of 1

OPW

The Office of Public Works
Jonathan Swift Street
Trim
Co. Meath

Date: Nov - 2025

Revision: 1.0

Map Scale: 1:50,000 Plot Scale: 1:1 @ A3

10 0 10 20 30 40 Meters

© Tailte Éireann. All rights reserved. Licence No. 2025/OSi_NMA_189

Location Plan:

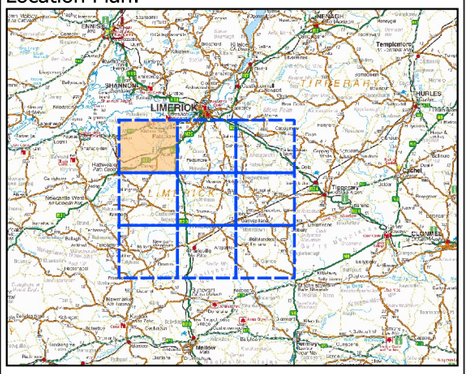

Legend

Maintenance Programme 2026

- Channel Maintenance
- Embankment Maintenance
- OPW Scheme Channel
- OPW Embankment
- Special Area of Conservation
- Special Protection Areas
- Natural Heritage Areas

Maigue Map 1 of 9

OPW

The Office of Public Works
Jonathan Swift Street
Trim
Co. Meath

Date: Nov - 2025

Revision: 1.0

Map Scale: 1:50,000

Plot Scale: 1:1 @ A3

10 0 10 20 30 40 Meters

© Tailte Éireann. All rights reserved. Licence No. 2025/OSi_NMA_189

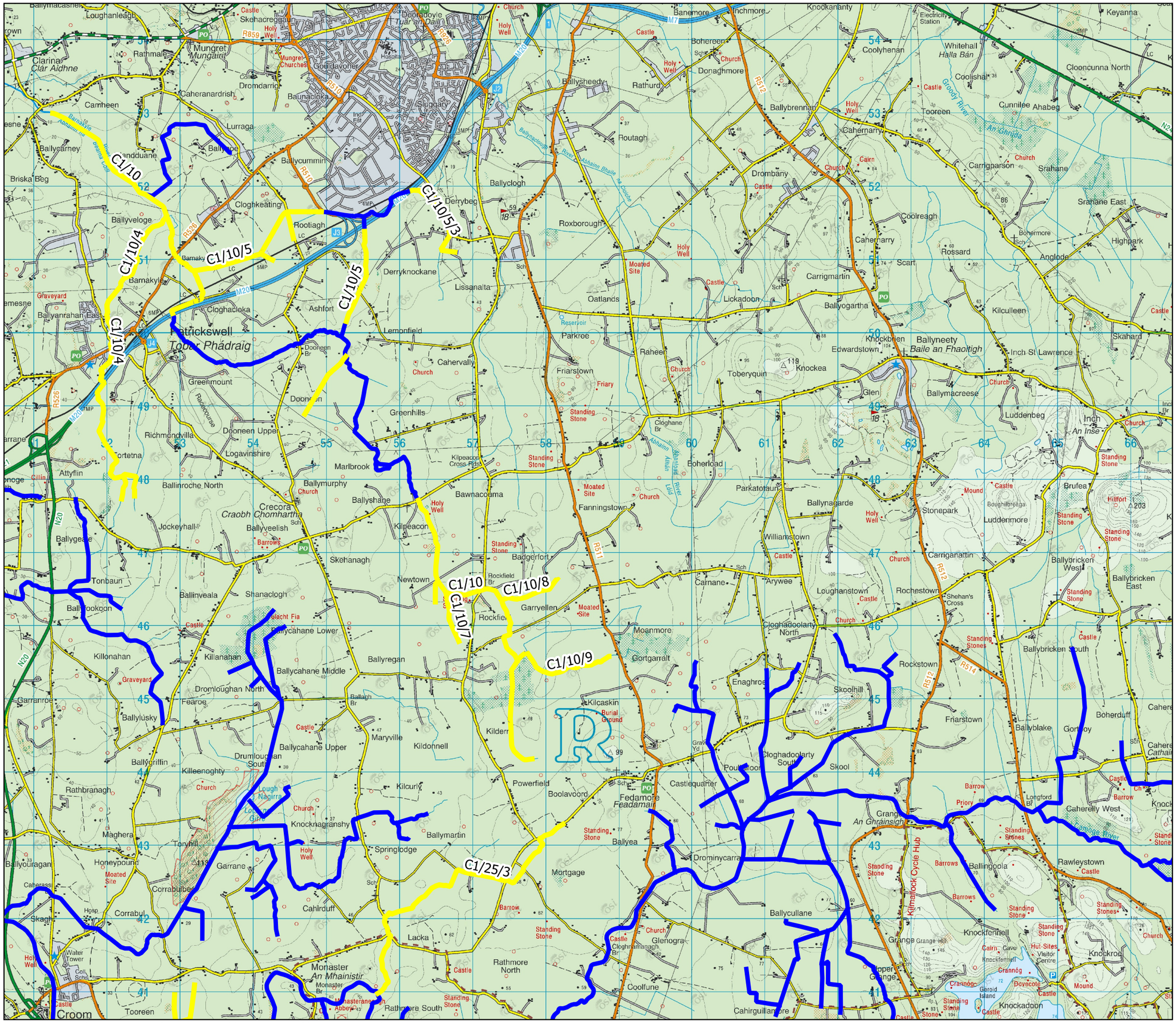

© Tailte Éireann. All rights reserved. Licence No. 2025/OSi_NMA_189

Location Plan:

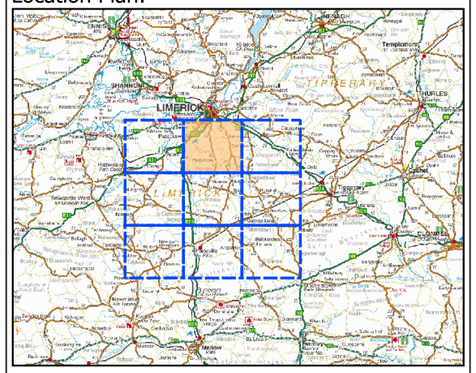

Legend

Maintenance Programme 2026

- Channel Maintenance
- Embankment Maintenance
- OPW Scheme Channel
- OPW Embankment
- Special Area of Conservation
- Special Protection Areas
- Natural Heritage Areas

Maigue Map 2 of 9

OPW

The Office of Public Works
Jonathan Swift Street
Trim
Co. Meath

Date: Nov - 2025

Revision: 1.0

Map Scale: 1:50,000 Plot Scale: 1:1 @ A3

Location Plan:

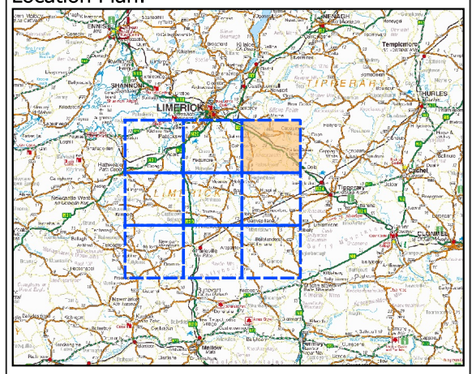

Legend

Maintenance Programme 2026

- Channel Maintenance
- Embankment Maintenance
- OPW Scheme Channel
- OPW Embankment
- Special Area of Conservation
- Special Protection Areas
- Natural Heritage Areas

Maigue Map 3 of 9

OPW

The Office of Public Works
Jonathan Swift Street
Trim
Co. Meath

Date: Nov - 2025

Revision: 1.0

Map Scale: 1:50,000 Plot Scale: 1:1 @ A3

10 0 10 20 30 40 Meters

© Tailte Éireann. All rights reserved. Licence No. 2025/OSi_NMA_189

Location Plan:

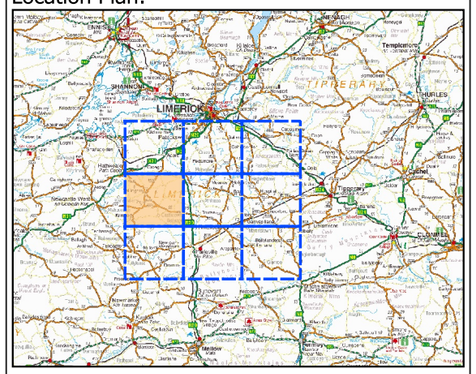

Legend

Maintenance Programme 2026

- Channel Maintenance
- Embankment Maintenance
- OPW Scheme Channel
- OPW Embankment
- Special Area of Conservation
- Special Protection Areas
- Natural Heritage Areas

Maigue Map 4 of 9

OPW

The Office of Public Works
Jonathan Swift Street
Trim
Co. Meath

Date: Nov - 2025

Revision: 1.0

Map Scale: 1:50,000 Plot Scale: 1:1 @ A3

10 0 10 20 30 40 Meters

© Tailte Éireann. All rights reserved. Licence No. 2025/OSi_NMA_189

Location Plan:

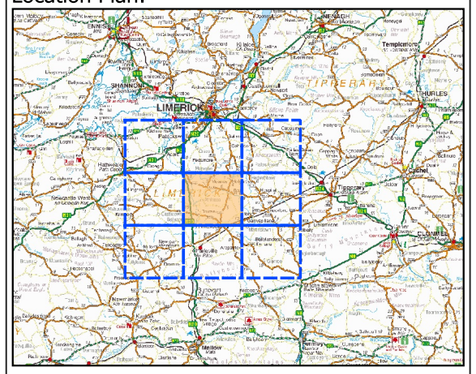

Legend

Maintenance Programme 2026

- Channel Maintenance
- Embankment Maintenance
- OPW Scheme Channel
- OPW Embankment
- Special Area of Conservation
- Special Protection Areas
- Natural Heritage Areas

Maigue Map 5 of 9

OPW

The Office of Public Works
Jonathan Swift Street
Trim
Co. Meath

Date: Nov - 2025

Revision: 1.0

Map Scale: 1:50,000 Plot Scale: 1:1 @ A3

10 0 10 20 30 40 Meters

© Tailte Éireann. All rights reserved. Licence No. 2025/OSi_NMA_189

C1/25/23/4/2

C1/31/17/1 C1/31/17

Location Plan:

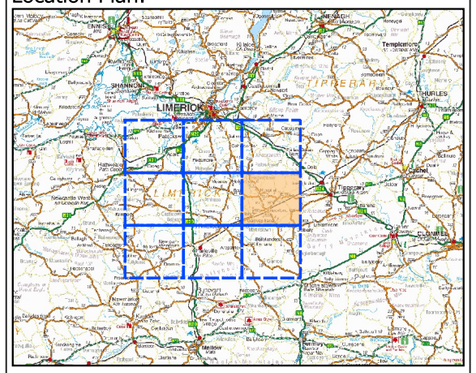

Legend

Maintenance Programme 2026

- Channel Maintenance
- Embankment Maintenance
- OPW Scheme Channel
- OPW Embankment
- Special Area of Conservation
- Special Protection Areas
- Natural Heritage Areas

Maigue Map 6 of 9

OPW

The Office of Public Works
Jonathan Swift Street
Trim
Co. Meath

Date: Nov - 2025

Revision: 1.0

Map Scale: 1:50,000 Plot Scale: 1:1 @ A3

10 0 10 20 30 40 Meters

© Tailte Éireann. All rights reserved. Licence No. 2025/OSi_NMA_189

Location Plan:

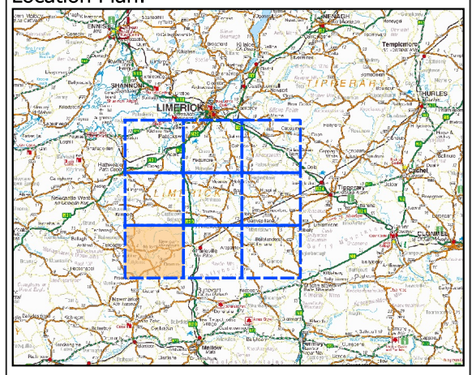

Legend

Maintenance Programme 2026

- Channel Maintenance
- Embankment Maintenance
- OPW Scheme Channel
- OPW Embankment
- Special Area of Conservation
- Special Protection Areas
- Natural Heritage Areas

Maigue Map 7 of 9

OPW

The Office of Public Works
Jonathan Swift Street
Trim
Co. Meath

Date: Nov - 2025

Revision: 1.0

Map Scale: 1:50,000 Plot Scale: 1:1 @ A3

10 0 10 20 30 40 Meters

© Tailte Éireann. All rights reserved. Licence No. 2025/OSi_NMA_189

Location Plan:

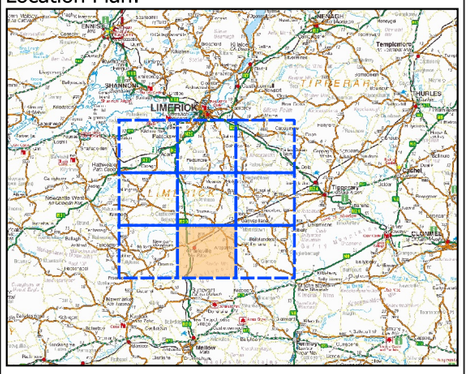

Legend

Maintenance Programme 2026

- Channel Maintenance
- Embankment Maintenance
- OPW Scheme Channel
- OPW Embankment
- Special Area of Conservation
- Special Protection Areas
- Natural Heritage Areas

Maigue Map 8 of 9

OPW

The Office of Public Works
Jonathan Swift Street
Trim
Co. Meath

Date: Nov - 2025

Revision: 1.0

Map Scale: 1:50,000 Plot Scale: 1:1 @ A3

10 0 10 20 30 40 Meters

© Tailte Éireann. All rights reserved. Licence No. 2025/OSi_NMA_189

Location Plan:

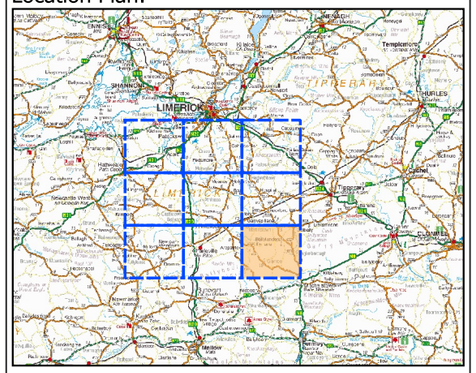

Legend

Maintenance Programme 2026

- Channel Maintenance
- Embankment Maintenance
- OPW Scheme Channel
- OPW Embankment
- Special Area of Conservation
- Special Protection Areas
- Natural Heritage Areas

Maigue Map 9 of 9

OPW

The Office of Public Works
Jonathan Swift Street
Trim
Co. Meath

Date: Nov - 2025

Revision: 1.0

Map Scale: 1:50,000 Plot Scale: 1:1 @ A3

10 0 10 20 30 40 Meters

© Tailte Éireann. All rights reserved. Licence No. 2025/OSi_NMA_189

Location Plan:

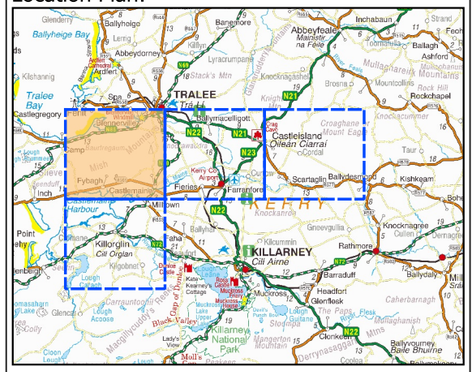

Legend

Maintenance Programme 2026

- Channel Maintenance
- Embankment Maintenance
- OPW Scheme Channel
- OPW Embankment
- Special Area of Conservation
- Special Protection Areas
- Natural Heritage Areas

Maine Map 1 of 4

OPW

The Office of Public Works
Jonathan Swift Street
Trim
Co. Meath

Date: Nov - 2025

Revision: 1.0

Map Scale: 1:50,000 Plot Scale: 1:1 @ A3

10 0 10 20 30 40 Meters

© Tailte Éireann. All rights reserved. Licence No. 2025/OSi_NMA_189

Location Plan:

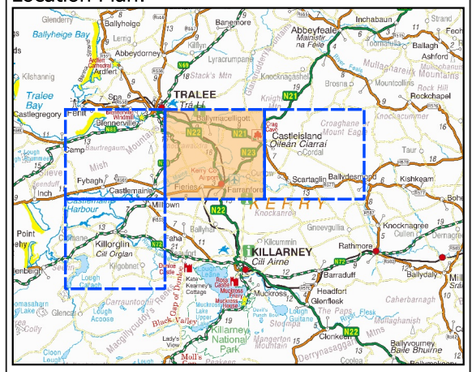

Legend

Maintenance Programme 2026

- Channel Maintenance
- Embankment Maintenance
- OPW Scheme Channel
- OPW Embankment
- Special Area of Conservation
- Special Protection Areas
- Natural Heritage Areas

Maine Map 2 of 4

OPW

The Office of Public Works
Jonathan Swift Street
Trim
Co. Meath

Date: Nov - 2025

Revision: 1.0

Map Scale: 1:50,000 Plot Scale: 1:1 @ A3

10 0 10 20 30 40 Meters

© Tailte Éireann. All rights reserved. Licence No. 2025/OSi_NMA_189

Location Plan:

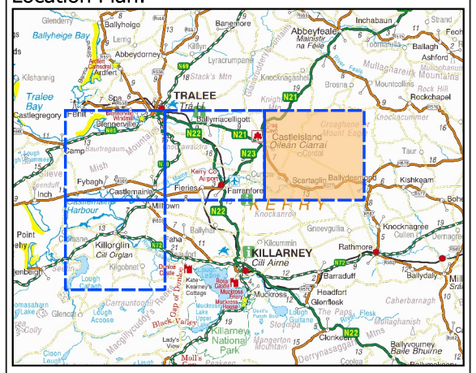

Legend

Maintenance Programme 2026

- Channel Maintenance
- Embankment Maintenance
- OPW Scheme Channel
- OPW Embankment
- Special Area of Conservation
- Special Protection Areas
- Natural Heritage Areas

Maine Map 3 of 4

OPW

The Office of Public Works
Jonathan Swift Street
Trim
Co. Meath

Date: Nov - 2025

Revision: 1.0

Map Scale: 1:50,000 Plot Scale: 1:1 @ A3

10 0 10 20 30 40 Meters

© Tailte Éireann. All rights reserved. Licence No. 2025/OSi_NMA_189


E1
E44
D43
D44
C11
C10A
C10
C9
Loch na dTrí gCaol
CASTLEMAINE HARBOUR
Milltown
Baile an Mhuilinn
KILLORGLIN
Cill Orglan
Lough Caragh
Loch Cárthaí
Ring of Kerry Cycle Route
Skregbeg
Screig Bheag
Ring of Kerry Cycle Route
Standing Stone
Church
Fire Station
Mountain Rescue Service
Burial Ground and Rock Art
Cross Slab
Standing Stones
Souterrain
Ogham Stones
Castle
Cillín
Ford
Footbridge
Pier
Clash Isl.
Cloon Isl.
Lough Yganavan
Loch Gaineamhain
Lough Nambrackdarrig
Loch na mBéad Dearg
Lough Caragh
Lough Beg
Lough Cappanalea
Lough Cummeenamuck
Loughancummeen
Lough Natirka
Lough Owen
Lough Ykeel
Lough Maghantoorig
Lough Nagat
Lough Aleabaun
Lough Licka
Lough Natanica
Lough Naneon
Coomclogheen Lake
Coomnafanida Lough
Commeenduff Lough
Farrantoreen Lough
Coomasillagh Lough
Lough Acoose
Lough Guitane
Lough Leane
Muckross Lake
Upper Lake
Middle Lake
Lough Caragh
Lough Léin
Caragh River
Annaglogheen River
Keal Stream
Douglas Strand
Douglas
Garrane West
Reen
Ballykissane
Knockyline
Castleconway
Tullig
Knockaunnacushy
Lonart
Cromane Upper
Cromane Lower
Cromane Point
Crow's Point
Callanafersy East
Callanafersy West
Pointantirrig
Dromgorm Pt
Roscullon Pt
Reennacarnana Pt
Reen Pt
Tinnahally
Tinnahally Cross Rds
Ballymacprior
Cooncarrig
Banshagh
Stealroe
Dromin Hill
Dromin West
Dromin
Dromin East
Ballyvirrane
Knockagarrane
Knockavota
Kilderry
Lyre
Knockreagh
Ballyoughtragh North
Ballyoughtragh South
Ardmeelode
Keelbrogeen
Keelbrogeen Stream
Ashtullish Stream
Lissavane West
Nantinan
Corbally
Cillín
Dromavally
Dunmanheen
Anglont
Lismacfinnin
Coolbane
Coolroe North
Coolroe South
Slievegaura I.
Dungeel
Mweelcaha
Gortnaskarry
Tubbrid
Ballymalis
Ballymalis Br.
Gweestin Br.
Gweestin River
Meanus Br.
Meanus
Ardraw
Kilbonane
Castle
Whitefield
Gortnaskarry Br.
Ardlaghas
Ardlaghas Stream
Tullig
Ards
Churchtown
Brookhill
Kilcoolaght East
Kilcoolaght West
Kilgobnet
Cill Ghobnáit
Parkalassa
Cooleanig
Gaddagh Br.
Dromaloughane
Killoughanel
Cappagh
Cappagh Br.
Shanrera Lower
Shanacloon
Glashaencorragh Stream
Glashaencorragh Stream
Glashaconnalanda Stream
Glashaconnalanda Stream
Glashaenbaskaheen Stream
Glashaenbaskaheen Stream
Tullynascally Stream
Ardlaghas Stream
Gaddagh River
Cottoners River
Finglas River
Owenagullin Stream
Owenagullin
Glashaencorragh Stream
Glashaencorragh

Location Plan:

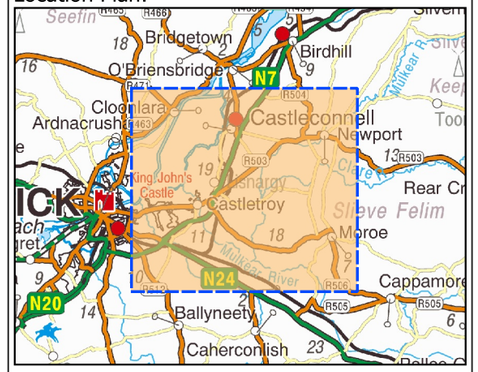

Legend

Maintenance Programme 2026

- Channel Maintenance
- Embankment Maintenance
- OPW Scheme Channel
- OPW Embankment
- Special Area of Conservation
- Special Protection Areas
- Natural Heritage Areas

Mulkear Ballymackeogh Map 1 of 1

OPW

The Office of Public Works
Jonathan Swift Street
Trim
Co. Meath

Date: Nov - 2025

Revision: 1.0

Map Scale: 1:50,000 Plot Scale: 1:1 @ A3

10 0 10 20 30 40 Meters

© Tailte Éireann. All rights reserved. Licence No. 2025/OSi_NMA_189

Location Plan:

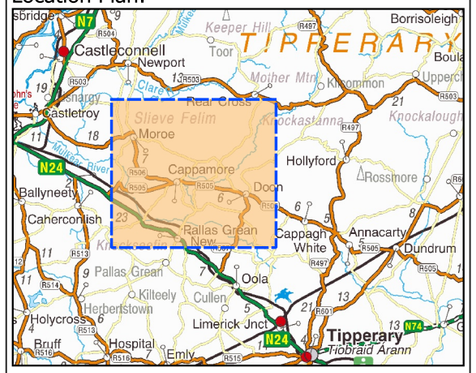

Legend

Maintenance Programme 2026

- Channel Maintenance
- Embankment Maintenance
- OPW Scheme Channel
- OPW Embankment
- Special Area of Conservation
- Special Protection Areas
- Natural Heritage Areas

Mulkear Cappamore Map 1 of 1

OPW

The Office of Public Works
Jonathan Swift Street
Trim
Co. Meath

Date: Nov - 2025

Revision: 1.0

Map Scale: 1:50,000 Plot Scale: 1:1 @ A3

10 0 10 20 30 40 Meters

© Tailte Éireann. All rights reserved. Licence No. 2025/OSi_NMA_189

Location Plan:

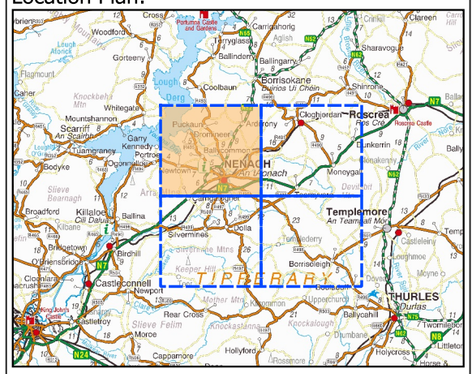

Legend

Maintenance Programme 2026

- Channel Maintenance
- Embankment Maintenance
- OPW Scheme Channel
- OPW Embankment
- Special Area of Conservation
- Special Protection Areas
- Natural Heritage Areas

Nenagh Map 1 of 4

OPW

The Office of Public Works
Jonathan Swift Street
Trim
Co. Meath

Date: Nov - 2025

Revision: 1.0

Map Scale: 1:50,000 Plot Scale: 1:1 @ A3

10 0 10 20 30 40 Meters

© Tailte Éireann. All rights reserved. Licence No. 2025/OSi_NMA_189

Location Plan:

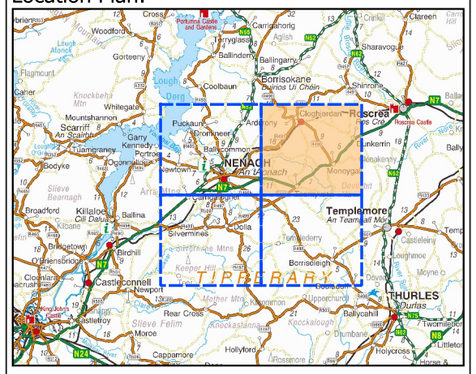

Legend

Maintenance Programme 2026

- Channel Maintenance
- Embankment Maintenance
- OPW Scheme Channel
- OPW Embankment
- Special Area of Conservation
- Special Protection Areas
- Natural Heritage Areas

Nenagh Map 2 of 4

OPW

The Office of Public Works
Jonathan Swift Street
Trim
Co. Meath

Date: Nov - 2025

Revision: 1.0

Map Scale: 1:50,000 Plot Scale: 1:1 @ A3

10 0 10 20 30 40 Meters

© Tailte Éireann. All rights reserved. Licence No. 2025/OSi_NMA_189

Location Plan:

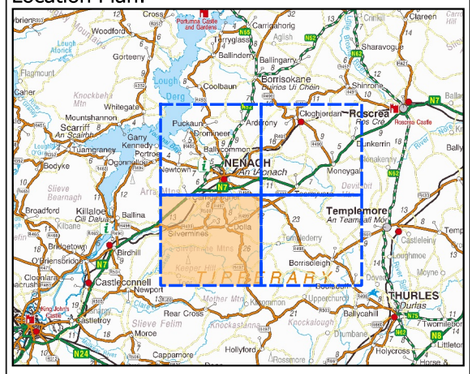

Legend

Maintenance Programme 2026

- Channel Maintenance
- Embankment Maintenance
- OPW Scheme Channel
- OPW Embankment
- Special Area of Conservation
- Special Protection Areas
- Natural Heritage Areas

Nenagh Map 3 of 4

OPW

The Office of Public Works
Jonathan Swift Street
Trim
Co. Meath

Date: Nov - 2025

Revision: 1.0

Map Scale: 1:50,000 Plot Scale: 1:1 @ A3

10 0 10 20 30 40 Meters

© Tailte Éireann. All rights reserved. Licence No. 2025/OSi_NMA_189

Location Plan:

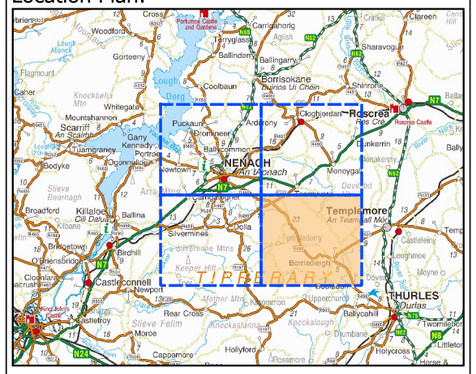

Legend

Maintenance Programme 2026

- Channel Maintenance
- Embankment Maintenance
- OPW Scheme Channel
- OPW Embankment
- Special Area of Conservation
- Special Protection Areas
- Natural Heritage Areas

Nenagh Map 4 of 4

OPW

The Office of Public Works
Jonathan Swift Street
Trim
Co. Meath

Date: Nov - 2025

Revision: 1.0

Map Scale: 1:50,000 Plot Scale: 1:1 @ A3

10 0 10 20 30 40 Meters

© Tailte Éireann. All rights reserved. Licence No. 2025/OSi_NMA_189

Location Plan:



Legend

Maintenance Programme 2026

- Channel Maintenance
- Embankment Maintenance
- OPW Scheme Channel
- OPW Embankment
- Special Area of Conservation
- Special Protection Areas
- Natural Heritage Areas

Newtown Tervoe Map 1 of 1

OPW

The Office of Public Works
Jonathan Swift Street
Trim
Co. Meath

Date: Nov - 2025

Revision: 1.0

Map Scale: 1:50,000 Plot Scale: 1:1 @ A3

10 0 10 20 30 40 Meters

© Tailte Éireann. All rights reserved. Licence No. 2025/OSi_NMA_189

Location Plan:

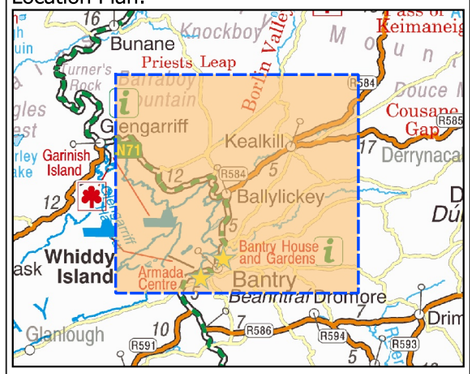

Legend

Maintenance Programme 2026

- Channel Maintenance
- Embankment Maintenance
- OPW Scheme Channel
- OPW Embankment
- Special Area of Conservation
- Special Protection Areas
- Natural Heritage Areas

Ouvane Map 1 of 1

OPW

The Office of Public Works
Jonathan Swift Street
Trim
Co. Meath

Date: Nov - 2025

Revision: 1.0

Map Scale: 1:50,000 Plot Scale: 1:1 @ A3

10 0 10 20 30 40 Meters

© Tailte Éireann. All rights reserved. Licence No. 2025/OSi_NMA_189

Location Plan:

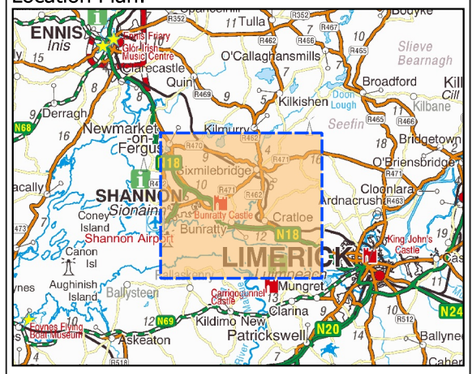

Legend

Maintenance Programme 2026

- Channel Maintenance
- Embankment Maintenance
- OPW Scheme Channel
- OPW Embankment
- Special Area of Conservation
- Special Protection Areas
- Natural Heritage Areas

Owenogarney Map 1 of 1

OPW

The Office of Public Works
Jonathan Swift Street
Trim
Co. Meath

Date: Nov - 2025

Revision: 1.0

Map Scale: 1:50,000 Plot Scale: 1:1 @ A3

10 0 10 20 30 40 Meters

© Tailte Éireann. All rights reserved. Licence No. 2025/OSi_NMA_189



© Tailte Éireann. All rights reserved. Licence No. 2025/OSi_NMA_189

Location Plan:

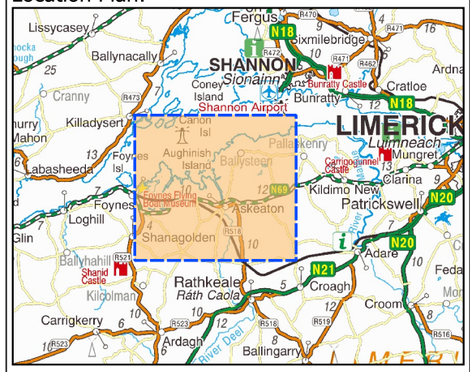

Legend

Maintenance Programme 2026

- Channel Maintenance
- Embankment Maintenance
- OPW Scheme Channel
- OPW Embankment
- Special Area of Conservation
- Special Protection Areas
- Natural Heritage Areas

Ringmoylan Foynes Map 1 of 1

OPW

The Office of Public Works
Jonathan Swift Street
Trim
Co. Meath

Date: Nov - 2025

Revision: 1.0

Map Scale: 1:50,000 Plot Scale: 1:1 @ A3

Location Plan:

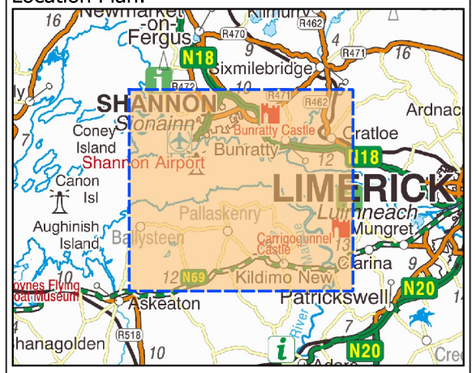

Legend

Maintenance Programme 2026

- Channel Maintenance
- Embankment Maintenance
- OPW Scheme Channel
- OPW Embankment
- Special Area of Conservation
- Special Protection Areas
- Natural Heritage Areas

Ringmoylan Mellon Map 1 of 1

OPW

The Office of Public Works
Jonathan Swift Street
Trim
Co. Meath

Date: Nov - 2025

Revision: 1.0

Map Scale: 1:50,000 Plot Scale: 1:1 @ A3

10 0 10 20 30 40 Meters

© Tailte Éireann. All rights reserved. Licence No. 2025/OSi_NMA_189

OPW
Oifig na nOibreacha Poiblí
Office of Public Works

Maintenance Programme 2026

West Region Drainage Maintenance



Contents

Summary of Targets for 2026 3

Appendix 1 – Excavator Program 4

Appendix 2 – Structures Program (including Embankment Refurbishment) 24

Appendix 3 – Discovery Series Maps 26

Summary of Targets for 2026

PROGRAMME SUMMARY 2026					
SCHEME	Major Channel Maintenance	Minor Channel Maintenance	Embankment Maintenance	Embankment Refurbishment	Structures
Abbey	0	902	0	0	0
Ballyglass (Knockcroghery)	0	0	0	0	0
Blanket Nook	0	0	0	0	1
Bonet	1,000	13,500	0	0	2
Boyle	10,500	34,200	0	0	1
Burnfoot-Skeoge	725	716	0	0	0
Cloonburn	700	0	0	0	0
Corrib-Clare	74,540	164,414	0	0	5
Corrib-Headford	10,426	46,610	0	0	5
Corrib-Mask-Robe	21,694	50,426	0	0	2
Deel and Swillyburn	7,200	16,000	5,519	750	2
Duff	4,371	3,800	0	0	0
Foyle Extension	0	0	0	0	0
Kilcoo	1,600	0	0	0	0
Moy	38,240	167,100	0	0	10
Swilly Big Isle	2,029	0	0	0	0
Swilly Embankments	750	0	2,406	0	0
Swilly Oldtown New Mills	0	0	0	25	1
Swilly Thorn Castlewray	2,400	0	0	0	0
	176,175	497,668	7,925	775	29

Note: Major Channels are channels with a base width of 3m and wider.

Appendix 1 – Excavator Programme

Scheme	Ref	Full Length (Yes/No)	Start Chainage	End Chainage
Abbey	C1/5/2	Yes		
Abbey	C1/6	Yes		
Bonet	C1	No	21100	25900
Bonet	C1	No	25900	26900
Bonet	C1/1	Yes		
Bonet	C1/1/2	Yes		
Bonet	C1/1/2/1	Yes		
Bonet	C1/1/2/2	Yes		
Bonet	C1/12/1	Yes		
Bonet	C1/12/2	Yes		
Bonet	C1/12/3	Yes		
Bonet	C1/15	Yes		
Bonet	C1/3/2	Yes		
Bonet	C1/3/2/1	Yes		
Bonet	C1/3/2/2	Yes		
Bonet	C1/3/2/2/1	Yes		
Bonet	C1/4	Yes		
Bonet	C1/4/1	Yes		
Bonet	C1/5	Yes		
Bonet	C1/6	Yes		
Bonet	C1/7	Yes		
Bonet	C1/8	Yes		
Bonet	C1/9	Yes		
Bonet	C1/9/1	Yes		
Bonet	C1/9/2	Yes		
Boyle	C1/1	Yes		
Boyle	C1/11	Yes		
Boyle	C1/12	Yes		
Boyle	C1/12/1	Yes		
Boyle	C1/12/2	Yes		
Boyle	C1/13	Yes		
Boyle	C1/14	Yes		
Boyle	C1/14/1	Yes		
Boyle	C1/17	Yes		
Boyle	C1/17/2	Yes		
Boyle	C1/3/2	Yes		
Boyle	C1/3/2/1	Yes		
Boyle	C1/8	Yes		
Boyle	C10	Yes		

Scheme	Ref	Full Length (Yes/No)	Start Chainage	End Chainage
Boyle	C10/1	Yes		
Boyle	C19	Yes		
Boyle	C4	Yes		
Boyle	C4/1	Yes		
Boyle	C5	Yes		
Boyle	C6	No	0	10700
Boyle	C6/2	Yes		
Boyle	C6/2/1	Yes		
Boyle	C6/2/2	Yes		
Boyle	C6/3	Yes		
Boyle	C6/3/1	Yes		
Boyle	C6/3/1/1	Yes		
Boyle	C6/3/1/1/1	Yes		
Boyle	C6/7	No	0	800
Boyle	C6/8	Yes		
Boyle	C6/9	Yes		
Boyle	C6/9/1	Yes		
Boyle	C6/9/2/1	Yes		
Boyle	C6/9/3	Yes		
Boyle	C6/9/3/1	Yes		
Boyle	C6/9/4	Yes		
Boyle	C6/9/5	Yes		
Boyle	C6/9/6	Yes		
Boyle	C7	Yes		
Boyle	C7/1	Yes		
Boyle	C7/2	Yes		
Boyle	C8	Yes		
Boyle	C8/1	Yes		
Boyle	C9	Yes		
Burnfoot/Skeoge	C1/1	Yes		
Burnfoot/Skeoge	C1/2	No	2080	2112
Cloonburn	C1	No	0	700
Corrib-Clare	C12	Yes		
Corrib-Clare	C12/1	Yes		
Corrib-Clare	C13	Yes		
Corrib-Clare	C13/1	Yes		
Corrib-Clare	C14/1	Yes		
Corrib-Clare	C14/2	Yes		
Corrib-Clare	C14/3	Yes		
Corrib-Clare	C14/4	Yes		

Scheme	Ref	Full Length (Yes/No)	Start Chainage	End Chainage
Corrib-Clare	C2	Yes		
Corrib-Clare	C20	Yes		
Corrib-Clare	C21/1	Yes		
Corrib-Clare	C22(F391)	Yes		
Corrib-Clare	C23	Yes		
Corrib-Clare	C24	Yes		
Corrib-Clare	C25	Yes		
Corrib-Clare	C27	Yes		
Corrib-Clare	C27/1	Yes		
Corrib-Clare	C27/2	Yes		
Corrib-Clare	C27/4	Yes		
Corrib-Clare	C27/5	Yes		
Corrib-Clare	C27/6	Yes		
Corrib-Clare	C28	Yes		
Corrib-Clare	C28-EXT F154 P6-Q6	Yes		
Corrib-Clare	C28/1	Yes		
Corrib-Clare	C28/1/1	Yes		
Corrib-Clare	C28/2	Yes		
Corrib-Clare	C28/2/1	Yes		
Corrib-Clare	C28/3	Yes		
Corrib-Clare	C28/3/1(F/104)	Yes		
Corrib-Clare	C28/3/1/1	Yes		
Corrib-Clare	C28/4	Yes		
Corrib-Clare	C28/5	Yes		
Corrib-Clare	C28/5/1	Yes		
Corrib-Clare	C28/5/2	Yes		
Corrib-Clare	C28/6	Yes		
Corrib-Clare	C3	No	61700	67800
Corrib-Clare	C3	No	80200	84000
Corrib-Clare	C3/1	No	0	1300
Corrib-Clare	C3/12	Yes		
Corrib-Clare	C3/15	Yes		
Corrib-Clare	C3/18	Yes		
Corrib-Clare	C3/18/1	Yes		
Corrib-Clare	C3/18/1/1 (F1043)	Yes		
Corrib-Clare	C3/18/1/5	Yes		
Corrib-Clare	C3/18/1/5/1	Yes		
Corrib-Clare	C3/20	Yes		
Corrib-Clare	C3/23	Yes		
Corrib-Clare	C3/26	Yes		

Scheme	Ref	Full Length (Yes/No)	Start Chainage	End Chainage
Corrib-Clare	C3/26/1/1	Yes		
Corrib-Clare	C3/26/1/2	Yes		
Corrib-Clare	C3/26/8	Yes		
Corrib-Clare	C3/26/9	Yes		
Corrib-Clare	C3/30/1	Yes		
Corrib-Clare	C3/30/1/1	Yes		
Corrib-Clare	C3/30/2(F814)	Yes		
Corrib-Clare	C3/30/3	Yes		
Corrib-Clare	C3/30/4	Yes		
Corrib-Clare	C3/31	Yes		
Corrib-Clare	C3/32/10	Yes		
Corrib-Clare	C3/32/10/1	No	1800	2863
Corrib-Clare	C3/32/11	Yes		
Corrib-Clare	C3/34	Yes		
Corrib-Clare	C3/35	No	3100	6200
Corrib-Clare	C3/35	No	20550	22333
Corrib-Clare	C3/35/11	No	4500	9198
Corrib-Clare	C3/35/12/1	No	0	2700
Corrib-Clare	C3/35/8	Yes		
Corrib-Clare	C3/39/1	Yes		
Corrib-Clare	C3/4	Yes		
Corrib-Clare	C3/4/1	Yes		
Corrib-Clare	C3/44	Yes		
Corrib-Clare	C3/47	No	0	1800
Corrib-Clare	C3/47	No	1800	9797
Corrib-Clare	C3/47/2	Yes		
Corrib-Clare	C3/47/3	Yes		
Corrib-Clare	C3/48(F694)	Yes		
Corrib-Clare	C3/49	Yes		
Corrib-Clare	C3/50(F771)	Yes		
Corrib-Clare	C3/51(F617)	No	0	2100
Corrib-Clare	C3/51(F617)	No	2100	7189
Corrib-Clare	C3/51/3/1	Yes		
Corrib-Clare	C3/51/5	Yes		
Corrib-Clare	C3/55	Yes		
Corrib-Clare	C3/52	Yes		
Corrib-Clare	C3/53(F830)	Yes		
Corrib-Clare	C3/55/1(F774)	Yes		
Corrib-Clare	C3/55/1/1	Yes		
Corrib-Clare	C3/55/2	Yes		
Corrib-Clare	C3/56	Yes		
Corrib-Clare	C3/57	Yes		

Scheme	Ref	Full Length (Yes/No)	Start Chainage	End Chainage
Corrib-Clare	C3/58	No	400	4614
Corrib-Clare	C3/58/1	Yes		
Corrib-Clare	C3/59	Yes		
Corrib-Clare	C3/59/1	Yes		
Corrib-Clare	C3/59/2(F821)	Yes		
Corrib-Clare	C3/59/3	Yes		
Corrib-Clare	C3/6	Yes		
Corrib-Clare	C3/7	Yes		
Corrib-Clare	C3/8/10	Yes		
Corrib-Clare	C3/8/11/1	Yes		
Corrib-Clare	C3/8/11/1/1	Yes		
Corrib-Clare	C3/8/11/2/2	Yes		
Corrib-Clare	C3/8/11/3	Yes		
Corrib-Clare	C3/8/11/4	Yes		
Corrib-Clare	C3/8/11/5	Yes		
Corrib-Clare	C3/8/12	Yes		
Corrib-Clare	C3/8/13	Yes		
Corrib-Clare	C3/8/14	Yes		
Corrib-Clare	C3/8/15	Yes		
Corrib-Clare	C3/8/15/1	Yes		
Corrib-Clare	C3/8/15/2	Yes		
Corrib-Clare	C3/8/2 (F129)	Yes		
Corrib-Clare	C3/8/20	Yes		
Corrib-Clare	C3/8/22	Yes		
Corrib-Clare	C3/8/23/2	Yes		
Corrib-Clare	C3/8/23/3	Yes		
Corrib-Clare	C3/8/23/4	Yes		
Corrib-Clare	C3/8/24	Yes		
Corrib-Clare	C3/8/26	Yes		
Corrib-Clare	C3/8/27	Yes		
Corrib-Clare	C3/8/4/2	Yes		
Corrib-Clare	C3/8/6 (F187)	Yes		
Corrib-Clare	C3/8/6/1	Yes		
Corrib-Clare	C3/8/6/2	Yes		
Corrib-Clare	C3/8/7	Yes		
Corrib-Clare	C3/9	No	0	5900
Corrib-Clare	C3/9	No	16600	20700
Corrib-Clare	C3/8/9	Yes		
Corrib-Clare	C3/9/12	No	0	1600
Corrib-Clare	C3/9/12/3	No	0	2000
Corrib-Clare	C3/9/12/3/1	Yes		
Corrib-Clare	C3/9/12/4	Yes		

Scheme	Ref	Full Length (Yes/No)	Start Chainage	End Chainage
Corrib-Clare	C3/9/14	Yes		
Corrib-Clare	C3/9/15/3	Yes		
Corrib-Clare	C3/9/16	Yes		
Corrib-Clare	C3/9/8	No	1200	6949
Corrib-Clare	C3/9/8/2	Yes		
Corrib-Clare	C3/9/8/39(F418)	Yes		
Corrib-Clare	C3/9/8/4	Yes		
Corrib-Clare	C30(F159)	Yes		
Corrib-Clare	C31	Yes		
Corrib-Clare	C32/1	Yes		
Corrib-Clare	C32/10	Yes		
Corrib-Clare	C32/2	Yes		
Corrib-Clare	C32/2A	Yes		
Corrib-Clare	C32/2A/1	Yes		
Corrib-Clare	C32/3	Yes		
Corrib-Clare	C32/4	Yes		
Corrib-Clare	C32/5	Yes		
Corrib-Clare	C32/6	Yes		
Corrib-Clare	C32/7	Yes		
Corrib-Clare	C32/7/1	Yes		
Corrib-Clare	C32/7/2	Yes		
Corrib-Clare	C32/8	Yes		
Corrib-Clare	C32/9	Yes		
Corrib-Clare	C33	Yes		
Corrib-Clare	C4	Yes		
Corrib-Clare	C4/10	Yes		
Corrib-Clare	C4/14/1	Yes		
Corrib-Clare	C4/2	Yes		
Corrib-Clare	C4/8	Yes		
Corrib-Clare	C4/9	Yes		
Corrib-Clare	Dereen Extra Drain	Yes		
Corrib-Clare	F1016	Yes		
Corrib-Clare	F1076	Yes		
Corrib-Clare	F1076/1	Yes		
Corrib-Clare	F1076/2	Yes		
Corrib-Clare	F137	Yes		
Corrib-Clare	F138	Yes		
Corrib-Clare	F154 A2-B2	Yes		
Corrib-Clare	F242	Yes		
Corrib-Clare	F534	Yes		
Corrib-Clare	F566	Yes		

Scheme	Ref	Full Length (Yes/No)	Start Chainage	End Chainage
Corrib-Clare	F573	Yes		
Corrib-Clare	F676	Yes		
Corrib-Clare	F711	Yes		
Corrib-Clare	F722/1	Yes		
Corrib-Clare	F758	Yes		
Corrib-Clare	F758/1	Yes		
Corrib-Clare	F768	Yes		
Corrib-Clare	F772	Yes		
Corrib-Clare	F772/3	Yes		
Corrib-Clare	F772/3/1	Yes		
Corrib-Clare	F772/5	Yes		
Corrib-Clare	F772/7	Yes		
Corrib-Clare	F772/7/1	Yes		
Corrib-Clare	F776	Yes		
Corrib-Clare	F799/1	Yes		
Corrib-Clare	F799/2	Yes		
Corrib-Clare	F808	Yes		
Corrib-Clare	F837	Yes		
Corrib-Clare	F870	Yes		
Corrib-Clare	F899	Yes		
Corrib-Clare	F955	Yes		
Corrib-Clare	F985	Yes		
Corrib-Clare	F985/1	Yes		
Corrib-Clare	P196/1	Yes		
Corrib-Clare	SG Wormhole	Yes		
Corrib-Clare	SG18/2	Yes		
Corrib-Clare	SG18/5	Yes		
Corrib-Clare	SG29/5	Yes		
Corrib-Clare	SG30/3	Yes		
Corrib-Clare	SG55/1	Yes		
Corrib-Clare	SG59/2 (F475)	Yes		
Corrib-Clare	SM93/1	Yes		

Scheme	Ref	Full Length (Yes/No)	Start Chainage	End Chainage
Corrib-Headford	CH1/1(F263)	Yes		
Corrib-Headford	CH10/1	Yes		
Corrib-Headford	CH10/1/1(F274)	Yes		
Corrib-Headford	CH10/1/2	Yes		
Corrib-Headford	CH10/2	Yes		
Corrib-Headford	CH10/3	Yes		
Corrib-Headford	CH10/4	Yes		
Corrib-Headford	CH10/5	Yes		
Corrib-Headford	CH10/5/1	Yes		
Corrib-Headford	CH11	Yes		
Corrib-Headford	CH2	Yes		
Corrib-Headford	CH2/1	Yes		
Corrib-Headford	CH2/1/1	Yes		
Corrib-Headford	CH2/6	Yes		
Corrib-Headford	CH4(C14)	Yes		
Corrib-Headford	CH4(C14)	No		
Corrib-Headford	CH4/1	Yes		
Corrib-Headford	CH4/11	Yes		
Corrib-Headford	CH4/12	Yes		
Corrib-Headford	CH4/13/1	Yes		
Corrib-Headford	CH4/13/2	Yes		
Corrib-Headford	CH4/13/2/1	Yes		
Corrib-Headford	CH4/13/3/1	Yes		
Corrib-Headford	CH4/13/6	Yes		
Corrib-Headford	CH4/13/6/3	Yes		
Corrib-Headford	CH4/13/6/3/1	Yes		
Corrib-Headford	CH4/13/6/4	Yes		
Corrib-Headford	CH4/14	Yes		
Corrib-Headford	CH4/14/1	Yes		
Corrib-Headford	CH4/15(F256)	Yes		
Corrib-Headford	CH4/16	Yes		
Corrib-Headford	CH4/2	Yes		
Corrib-Headford	CH4/3	Yes		
Corrib-Headford	CH4/3/1	Yes		
Corrib-Headford	CH4/5	Yes		
Corrib-Headford	CH4/5/1	Yes		
Corrib-Headford	CH4/7	Yes		
Corrib-Headford	CH5	Yes		
Corrib-Headford	CH6	Yes		
Corrib-Headford	CH7	Yes		
Corrib-Headford	CH8	Yes		
Corrib-Headford	F139	Yes		

Scheme	Ref	Full Length (Yes/No)	Start Chainage	End Chainage
Corrib-Headford	F145	Yes		
Corrib-Headford	F164	Yes		
Corrib-Headford	F172(CH12)	Yes		
Corrib-Headford	F172/1	Yes		
Corrib-Headford	F201	Yes		
Corrib-Headford	F203	Yes		
Corrib-Headford	F205	Yes		
Corrib-Headford	F279	Yes		
Corrib-Headford	F87/1	Yes		
Corrib-Headford	SG42/2	Yes		
Corrib-Headford	SM122/1	Yes		
Corrib-Headford	SM122/2	Yes		
Corrib-Mask-Robe	CM2	Yes		
Corrib-Mask-Robe	CM2/1	Yes		
Corrib-Mask-Robe	CM2/2	Yes		
Corrib-Mask-Robe	CM2/3	Yes		
Corrib-Mask-Robe	CM3	Yes		
Corrib-Mask-Robe	CM4	No	0	2900
Corrib-Mask-Robe	CM4	No	4200	7700
Corrib-Mask-Robe	CM4	No	15100	22400
Corrib-Mask-Robe	CM4	No	42400	49300
Corrib-Mask-Robe	CM4	No	42400	48500
Corrib-Mask-Robe	CM4	No	48800	50300
Corrib-Mask-Robe	CM4/1	Yes		
Corrib-Mask-Robe	CM4/16	Yes		
Corrib-Mask-Robe	CM4/17	Yes		
Corrib-Mask-Robe	CM4/17/1	Yes		
Corrib-Mask-Robe	CM4/17/1/1	Yes		
Corrib-Mask-Robe	CM4/17/1/1/1	Yes		
Corrib-Mask-Robe	CM4/17/2	Yes		
Corrib-Mask-Robe	CM4/17/3	Yes		
Corrib-Mask-Robe	CM4/18	Yes		
Corrib-Mask-Robe	CM4/2	Yes		
Corrib-Mask-Robe	CM4/2/1	Yes		
Corrib-Mask-Robe	CM4/20	Yes		
Corrib-Mask-Robe	CM4/20/1	Yes		
Corrib-Mask-Robe	CM4/20/1/1	Yes		
Corrib-Mask-Robe	CM4/21	Yes		
Corrib-Mask-Robe	CM4/21/1	Yes		

Scheme	Ref	Full Length (Yes/No)	Start Chainage	End Chainage
Corrib-Mask-Robe	CM4/23	Yes		
Corrib-Mask-Robe	CM4/24(F191)	Yes		
Corrib-Mask-Robe	CM4/24(F191/1)	Yes		
Corrib-Mask-Robe	CM4/24/1/1	Yes		
Corrib-Mask-Robe	CM4/28	Yes		
Corrib-Mask-Robe	CM4/29(F218)	Yes		
Corrib-Mask-Robe	CM4/29/1	Yes		
Corrib-Mask-Robe	CM4/3	Yes		
Corrib-Mask-Robe	CM4/31	Yes		
Corrib-Mask-Robe	CM4/33	Yes		
Corrib-Mask-Robe	CM4/35	Yes		
Corrib-Mask-Robe	CM4/35/1	Yes		
Corrib-Mask-Robe	CM4/35/1	Yes		
Corrib-Mask-Robe	CM4/35/1/1	Yes		
Corrib-Mask-Robe	CM4/35/2	Yes		
Corrib-Mask-Robe	CM4/35/3	Yes		
Corrib-Mask-Robe	CM4/35/4	Yes		
Corrib-Mask-Robe	CM4/35/4	Yes		
Corrib-Mask-Robe	CM4/4	Yes		
Corrib-Mask-Robe	CM4/4/1	Yes		
Corrib-Mask-Robe	CM4/43/1	No	3600	5120
Corrib-Mask-Robe	CM4/43/1/1	Yes		
Corrib-Mask-Robe	CM4/47	No	0	500
Corrib-Mask-Robe	CM4/47/3/1	Yes		
Corrib-Mask-Robe	CM4/49	Yes		
Corrib-Mask-Robe	CM4/5	No	500	2900
Corrib-Mask-Robe	CM4/5/1	Yes		
Corrib-Mask-Robe	CM4/5/1	Yes		
Corrib-Mask-Robe	CM4/50	No	2200	3000
Corrib-Mask-Robe	CM4/50/1	Yes		
Corrib-Mask-Robe	CM4/50/2	Yes		
Corrib-Mask-Robe	CM4/50/3	Yes		
Corrib-Mask-Robe	CM4/51	Yes		
Corrib-Mask-Robe	CM4/52	Yes		
Corrib-Mask-Robe	CM4/6	Yes		
Corrib-Mask-Robe	CM4/7	Yes		
Corrib-Mask-Robe	CM4/9	Yes		
Corrib-Mask-Robe	CM4/9/1	Yes		
Corrib-Mask-Robe	CM4/9/1/1	Yes		
Corrib-Mask-Robe	CM5	No	0	1488
Corrib-Mask-Robe	CM5/10	Yes		
Corrib-Mask-Robe	CM5/10/5/1	Yes		

Scheme	Ref	Full Length (Yes/No)	Start Chainage	End Chainage
Corrib-Mask-Robe	CM5/10/5/1/1	Yes		
Corrib-Mask-Robe	CM5/10/6	Yes		
Corrib-Mask-Robe	CM5/10/6/1	Yes		
Corrib-Mask-Robe	CM5/10/6/2	Yes		
Corrib-Mask-Robe	CM5/15	Yes		
Corrib-Mask-Robe	CM5/2	Yes		
Corrib-Mask-Robe	CM5/3	Yes		
Corrib-Mask-Robe	CM5/5	Yes		
Corrib-Mask-Robe	CM5/8	Yes		
Corrib-Mask-Robe	CM5/8/1	Yes		
Corrib-Mask-Robe	CM5/9	No	0	6500
Corrib-Mask-Robe	CM5/9/1	Yes		
Corrib-Mask-Robe	CM5/9/2	Yes		
Corrib-Mask-Robe	CM5/9/3	Yes		
Corrib-Mask-Robe	CM8/3	Yes		
Corrib-Mask-Robe	CM9/3	Yes		
Corrib-Mask-Robe	CM9/3/1	Yes		
Corrib-Mask-Robe	CM9/3/2	Yes		
Corrib-Mask-Robe	CM9/4	Yes		
Corrib-Mask-Robe	CM9/5	Yes		
Corrib-Mask-Robe	CM9/6	Yes		
Corrib-Mask-Robe	F141	Yes		
Corrib-Mask-Robe	F288	Yes		
Corrib-Mask-Robe	F474	Yes		
Corrib-Mask-Robe	F752	Yes		
Corrib-Mask-Robe	SM111/3	Yes		
Corrib-Mask-Robe	SM111/3/1	Yes		
Corrib-Mask-Robe	SM111/3/1/1	Yes		
Corrib-Mask-Robe	SM118/2	Yes		
Corrib-Mask-Robe	SM89/3	Yes		
Corrib-Mask-Robe	SM89/3/1	Yes		
Corrib-Mask-Robe	SM89/3/2	Yes		
Deel and Swillyburn	C1	No	6600	8700
Deel and Swillyburn	C1	No	11480	11600
Deel and Swillyburn	C1/1	Yes		
Deel and Swillyburn	C1	No	0	3500
Deel and Swillyburn	C2	No	0	3700
Deel and Swillyburn	C2/10	Yes		
Deel and Swillyburn	C2/10/1	Yes		
Deel and Swillyburn	C2/10/1 ED	Yes		
Deel and Swillyburn	C2/10/2 Ext	Yes		
Deel and Swillyburn	C2/11	Yes		

Scheme	Ref	Full Length (Yes/No)	Start Chainage	End Chainage
Deel and Swillyburn	C2/12	Yes		
Deel and Swillyburn	C2/13	Yes		
Deel and Swillyburn	C2/14	Yes		
Deel and Swillyburn	C2/15	Yes		
Deel and Swillyburn	C2/16	Yes		
Deel and Swillyburn	C2/17	Yes		
Deel and Swillyburn	C2/17/1	Yes		
Deel and Swillyburn	C2/18	Yes		
Deel and Swillyburn	C2/19	Yes		
Deel and Swillyburn	C2/2	Yes		
Deel and Swillyburn	C2/20	Yes		
Deel and Swillyburn	C2/3/1	Yes		
Deel and Swillyburn	C2/3A	Yes		
Deel and Swillyburn	C2/4	Yes		
Deel and Swillyburn	C2/4/1	Yes		
Deel and Swillyburn	C2/5	Yes		
Deel and Swillyburn	C2/5/1	Yes		
Deel and Swillyburn	C2/5A	Yes		
Deel and Swillyburn	C2/6	Yes		
Deel and Swillyburn	C2/6A	Yes		
Deel and Swillyburn	C2/6B	Yes		
Deel and Swillyburn	C2/7	Yes		
Deel and Swillyburn	C2/8	Yes		
Deel and Swillyburn	C2/8/1	Yes		
Deel and Swillyburn	C2/9 C2/10/2	Yes		
Deel and Swillyburn	D10	Yes		
Deel and Swillyburn	D11	Yes		
Deel and Swillyburn	D12	Yes		
Deel and Swillyburn	D13	Yes		
Deel and Swillyburn	D14	Yes		
Deel and Swillyburn	D15	Yes		
Deel and Swillyburn	D16	Yes		
Deel and Swillyburn	D16 Ext A	Yes		
Deel and Swillyburn	D16 Ext B	Yes		
Deel and Swillyburn	D16 Ext C	Yes		
Deel and Swillyburn	D17	Yes		
Deel and Swillyburn	D17 Ext	Yes		
Deel and Swillyburn	D18	Yes		
Deel and Swillyburn	D19	Yes		
Deel and Swillyburn	D20	Yes		
Deel and Swillyburn	D21	Yes		

Scheme	Ref	Full Length (Yes/No)	Start Chainage	End Chainage
Deel and Swillyburn	D23/1	Yes		
Deel and Swillyburn	D24	Yes		
Deel and Swillyburn	D5	Yes		
Deel and Swillyburn	D6	Yes		
Deel and Swillyburn	D7	Yes		
Deel and Swillyburn	D8	Yes		
Deel and Swillyburn	D9	Yes		
Deel and Swillyburn	E1	Yes		
Deel and Swillyburn	E4B	No	6100	6850
Deel and Swillyburn	E6A	Yes		
Deel and Swillyburn	E7A	Yes		
Duff	C1	No	11500	13160
Duff	C1/11	Yes		
Duff	C1/14	Yes		
Duff	C1/15	Yes		
Duff	C1/20	Yes		
Duff	C1/23	Yes		
Duff	C1/25	Yes		
Duff	C1/3	Yes		
Duff	C1/5	Yes		
Duff	C1/7	Yes		
Duff	C1/8	Yes		
Duff	C1/8/3	Yes		
Duff	C1/8/3/1	Yes		
Kilcoo	C1	No	4300	5500
Kilcoo	C3	No	0	400
Moy	C1	No	24200	26200
Moy	C1	No	41000	46300
Moy	C1/1	Yes		
Moy	C1/1/1	Yes		
Moy	C1/1/1/1	Yes		
Moy	C1/1/1/2	Yes		
Moy	C1/1/3	Yes		
Moy	C1/10	Yes		
Moy	C1/12	Yes		
Moy	C1/13	Yes		
Moy	C1/13/1	Yes		
Moy	C1/13/1/1	Yes		
Moy	C1/13/1/1/1	Yes		
Moy	C1/13/2	Yes		
Moy	C1/14/1/2	Yes		
Moy	C1/14/7	Yes		

Scheme	Ref	Full Length (Yes/No)	Start Chainage	End Chainage
Moy	C1/15	Yes		
Moy	C1/16	Yes		
Moy	C1/17/1	Yes		
Moy	C1/18	Yes		
Moy	C1/18/1	Yes		
Moy	C1/19	Yes		
Moy	C1/21/1	No	0	6000
Moy	C1/12/1/1	Yes		
Moy	C1/21/1/1/1	Yes		
Moy	C1/21/1/10	Yes		
Moy	C1/21/1/2	Yes		
Moy	C1/21/1/2/1	Yes		
Moy	C1/21/1/3	Yes		
Moy	C1/21/1/4	Yes		
Moy	C1/21/1/5	No	0	4250
Moy	C1/21/1/5	No	900	1400
Moy	C1/21/1/5	No	1400	1500
Moy	C1/21/1/5	No	9000	10400
Moy	C1/21/1/5/12/1/1/1	Yes		
Moy	C1/21/1/5/12/3	Yes		
Moy	C1/21/1/5/12/3/1	Yes		
Moy	C1/21/1/5/12/3/1/1	Yes		
Moy	C1/21/1/5/12/3/1/2	Yes		
Moy	C1/21/1/5/12/3/1/3	Yes		
Moy	C1/21/1/5/12/3/2	Yes		
Moy	C1/21/1/5/14 (F897)	Yes		
Moy	C1/21/1/5/16/1	Yes		
Moy	C1/21/1/5/18	Yes		
Moy	C1/21/1/5/18/5	Yes		
Moy	C1/21/1/5/18/5/1	Yes		
Moy	C1/21/1/5/18/6	Yes		
Moy	C1/21/1/5/2	Yes		
Moy	C1/21/1/5/2/10	Yes		
Moy	C1/21/1/5/2/11	Yes		
Moy	C1/21/1/5/2/11/1	Yes		
Moy	C1/21/1/5/2/12	Yes		
Moy	C1/21/1/5/2/13	Yes		
Moy	C1/21/1/5/2/13/1	Yes		
Moy	C1/21/1/5/2/13/1/1	Yes		
Moy	C1/21/1/5/2/13/1/2	Yes		
Moy	C1/21/1/5/2/13/1/3	Yes		

Scheme	Ref	Full Length (Yes/No)	Start Chainage	End Chainage
Moy	C1/21/1/5/2/13/2	Yes		
Moy	C1/21/1/5/2/13/2/1	Yes		
Moy	C1/21/1/5/2/13/3	Yes		
Moy	C1/21/1/5/2/13/4	Yes		
Moy	C1/21/1/5/2/13/4/1	Yes		
Moy	C1/21/1/5/2/14	Yes		
Moy	C1/21/1/5/2/15	Yes		
Moy	C1/21/1/5/2/16	Yes		
Moy	C1/21/1/5/2/17	Yes		
Moy	C1/21/1/5/2/17/1	Yes		
Moy	C1/21/1/5/2/17/2	Yes		
Moy	C1/21/1/5/2/17/2/1	Yes		
Moy	C1/21/1/5/2/19/2	Yes		
Moy	C1/21/1/5/2/2	Yes		
Moy	C1/21/1/5/2/2/1	Yes		
Moy	C1/21/1/5/2/20/4	Yes		
Moy	C1/21/1/5/20	Yes		
Moy	C1/21/1/5/2/7	Yes		
Moy	C1/21/1/5/2/8	Yes		
Moy	C1/21/1/5/2/9	Yes		
Moy	C1/21/1/5/2/20	Yes		
Moy	C1/21/1/5/21	Yes		
Moy	C1/21/1/5/24	Yes		
Moy	C1/21/1/5/25	Yes		
	C1/21/1/5/5	Yes		
Moy	C1/21/14	Yes		
Moy	C1/21/14/1	Yes		
Moy	C1/21/14/1/1	Yes		
Moy	C1/21/14/2/1	Yes		
Moy	C1/21/14/2/1/2	Yes		
Moy	C1/21/14/2/1/6	Yes		
	C1/21/14/2/2			
Moy	C1/21/14/3	Yes		
Moy	C1/21/14/6	Yes		
Moy	C1/21/14/6/1	Yes		
Moy	C1/21/14/6/2	Yes		
Moy	C1/21/2	Yes		
Moy	C1/21/3	Yes		
Moy	C1/21/3/1	Yes		
Moy	C1/21/3/1/1	Yes		
Moy	C1/21/3/1/1/1	Yes		
Moy	C1/21/4	Yes		

Scheme	Ref	Full Length (Yes/No)	Start Chainage	End Chainage
Moy	C1/21/5/18	Yes		
Moy	C1/21/5/22 (F/2097)	Yes		
Moy	C1/22	Yes		
Moy	C1/23	Yes		
Moy	C1/23/1	Yes		
Moy	C1/23/1/1	Yes		
Moy	C1/23/2	Yes		
Moy	C1/23/2/1	Yes		
Moy	C1/23/4	Yes		
Moy	C1/25	Yes		
Moy	C1/25/1	Yes		
Moy	C1/25/2	Yes		
Moy	C1/25/3	Yes		
Moy	C1/25/3/1	Yes		
Moy	C1/28/1	Yes		
Moy	C1/28/1/1	Yes		
Moy	C1/28/1/2	Yes		
Moy	C1/29	Yes		
Moy	C1/30	No	14000	23200
Moy	C1/30/1	Yes		
Moy	C1/30/10	Yes		
Moy	C1/30/11	Yes		
Moy	C1/30/13	Yes		
Moy	C1/30/14	Yes		
Moy	C1/30/15	Yes		
Moy	C1/30/16	Yes		
Moy	C1/30/17	Yes		
Moy	C1/30/18	Yes		
Moy	C1/30/19	Yes		
Moy	C1/30/19/1	Yes		
Moy	C1/30/19/1/1	Yes		
Moy	C1/30/2	Yes		
Moy	C1/30/2/1	Yes		
Moy	C1/30/20	Yes		
Moy	C1/30/21	Yes		
Moy	C1/30/3	Yes		
Moy	C1/30/3/1	Yes		
Moy	C1/30/4	Yes		
Moy	C1/30/4/1	Yes		
Moy	C1/30/5/1	Yes		
Moy	C1/30/5/10	Yes		

Scheme	Ref	Full Length (Yes/No)	Start Chainage	End Chainage
Moy	C1/30/5/12	Yes		
Moy	C1/30/5/2	Yes		
Moy	C1/30/5/3	Yes		
Moy	C1/30/5/4/1	Yes		
Moy	C1/30/5/5	Yes		
Moy	C1/30/5/5/2	Yes		
Moy	C1/30/5/7	Yes		
Moy	C1/30/6	Yes		
Moy	C1/30/7	No	0	9600
Moy	C1/30/7/10	Yes		
Moy	C1/30/7/13	Yes		
Moy	C1/30/7/13/1	Yes		
Moy	C1/30/7/14	Yes		
Moy	C1/30/7/19	Yes		
Moy	C1/30/7/3	Yes		
Moy	C1/30/7/3/1	Yes		
Moy	C1/30/7/4	Yes		
Moy	C1/30/7/4/2	Yes		
Moy	C1/30/7/5	Yes		
Moy	C1/30/7/5/1	Yes		
Moy	C1/30/7/8	Yes		
Moy	C1/30/7/9	Yes		
Moy	C1/30/9	Yes		
Moy	C1/31/1	Yes		
Moy	C1/36	Yes		
Moy	C1/39/1	Yes		
Moy	C1/39/3	No	0	600
Moy	C1/41	Yes		
Moy	C1/41/1	Yes		
Moy	C1/41/1/1	Yes		
Moy	C1/41/1/2	Yes		
Moy	C1/41/1/3	Yes		
Moy	C1/41/2	Yes		
Moy	C1/41/2/1	Yes		
Moy	C1/41/2/2	Yes		
Moy	C1/41/2/2/1	Yes		
Moy	C1/41/2/3	Yes		
Moy	C1/41/3	Yes		
Moy	C1/42	Yes		
Moy	C1/42/1	Yes		
Moy	C1/43 (F/1070A)	Yes		

Scheme	Ref	Full Length (Yes/No)	Start Chainage	End Chainage
Moy	C1/44	Yes		
Moy	C1/44/1	Yes		
Moy	C1/45/2/2	Yes		
Moy	C1/45/3	Yes		
Moy	C1/45/4	No	0	700
Moy	C1/46	Yes		
Moy	C1/48	No	16200	22322
Moy	C1/48/1 (F/1408)	Yes		
Moy	C1/48/2	Yes		
Moy	C1/48/3 (F/444)	Yes		
Moy	C1/48/4	Yes		
Moy	C1/48/5	Yes		
Moy	C1/48/7	Yes		
Moy	C1/48/7/1	Yes		
Moy	C1/49/2	Yes		
Moy	C1/49/3	Yes		
Moy	C1/49/6	Yes		
Moy	C1/5	Yes		
Moy	C1/5/1	Yes		
Moy	C1/5/10	Yes		
Moy	C1/5/2	Yes		
Moy	C1/5/3	Yes		
Moy	C1/5/3/1	Yes		
Moy	C1/5/4	Yes		
Moy	C1/5/4/1	Yes		
Moy	C1/5/5/1	Yes		
Moy	C1/5/5/2	Yes		
Moy	C1/5/5/3	Yes		
Moy	C1/5/8	Yes		
Moy	C1/5/8/1	Yes		
Moy	C1/5/9	Yes		
Moy	C1/5/9/1	Yes		
Moy	C1/51	Yes		
Moy	C1/52	Yes		
Moy	C1/53	Yes		
Moy	C1/54	Yes		
Moy	C1/54/1	Yes		
Moy	C1/55 (F/156)	Yes		
Moy	C1/55/1	Yes		
Moy	C1/55/1/1	Yes		
Moy	C1/55/2	Yes		
Moy	C1/55/2/1	Yes		

Scheme	Ref	Full Length (Yes/No)	Start Chainage	End Chainage
Moy	C1/55/3	Yes		
Moy	C1/56	Yes		
Moy	C1/57/1	Yes		
Moy	C1/58	Yes		
Moy	C1/6	Yes		
Moy	C1/6/1	Yes		
Moy	C1/6/2	Yes		
Moy	C1/6/3	Yes		
Moy	C1/6/3/1	Yes		
Moy	C1/6/4	Yes		
Moy	C1/6/5	Yes		
Moy	C1/6/5/1	Yes		
Moy	C1/6/6 (F/323)	Yes		
Moy	C1/6/7	Yes		
Moy	C1/6/7/1	Yes		
Moy	C1/6/8	Yes		
Moy	C1/6/9	Yes		
Moy	C1/6/9A	Yes		
Moy	C1/8	Yes		
Moy	F/1011	Yes		
Moy	F/1021	Yes		
Moy	F/104	Yes		
Moy	F/1070	Yes		
Moy	F/1070B	Yes		
Moy	F/1390	Yes		
Moy	F/144	Yes		
Moy	F/1507	Yes		
Moy	F/1536	Yes		
Moy	F/1597	Yes		
Moy	F/1599	Yes		
Moy	F/1635	Yes		
Moy	F/1973	Yes		
Moy	F/2064	Yes		
Moy	F/2082	Yes		
Moy	F/2100	Yes		
Moy	F/2174	Yes		
Moy	F/2284	Yes		
Moy	F/242	Yes		
Moy	F/243	Yes		
Moy	F/277	Yes		
Moy	F/312	Yes		
Moy	F/412	Yes		

Scheme	Ref	Full Length (Yes/No)	Start Chainage	End Chainage
Moy	F/494	Yes		
Moy	F/585	Yes		
Moy	F/673	Yes		
Moy	F/827	Yes		
Moy	F/909	Yes		
Moy	F/909/1	Yes		
Moy	F/909/2	Yes		
Moy	F/937	Yes		
Moy	F/939	Yes		
Moy	F/957	Yes		
Moy	XC1/21/1/5/20	Yes		
Swilly Big Isle	Isleburn/2	Yes		
Swilly Big Isle	Isleburn3	Yes	0	870
Swilly Embankments	C1/5	No	350	1100
Swilly Embankments	E3	Yes		
Swilly Embankments	E5	Yes		
Swilly Oldtown Newmills	E34	No	480	510
Swilly Thorn	D1	Yes		

Appendix 2 – Structures Programme (including Embankment Refurbishment)

Blanket Nook		
Structure	**Channel**	**Man-weeks**
B14	C3/1	18

Bonet		
Structure	**Channel**	**Man-weeks**
B2	C1/4	12
BX UB1	C1/4	8

Boyle		
Structure	**Channel**	**Man-weeks**
B1	C1/1	15

Corrib Headford		
Structure	**Channel**	**Man-weeks**
UB5	C29	14
B3	CH3	13
B4	CH4/20/2	14
B8	CH5	13
Galway Sluice Barrage	C1	14

Corrib Clare		
Structure	**Channel**	**Man-weeks**
UB1	F619	13
UB6	F619	13
UB2	C3/35/12/1	13
UB3	C3/35/12/1	13
UB4	C3/23	13

Corrib Mask		
Structure	**Channel**	**Man-weeks**
UB1	CM5/9/3	13
UB1	CM4/12/1/1/1	13

Deel & Swilly Burn		
Structure	**Channel**	**Man-weeks**
E4B	Approx. 750m of refurb from 6100 - 6850	8
B50	C2/10/1	18

Moy		
Structure	**Channel**	**Man-weeks**
B1	C1/21/1/5/2/20/7	15
B4	C1/35	18
B2	C1/25	18
UB1	C1/4	18
UB2	C1/28	12
B2	F1390	12
B4	C1/39/3	4
UB	C1/21/1/5/16/1	15
BX1	C1/16	6
B1	C1/23/3	15

Swilly Oldtown Newmills		
Structure	**Channel**	**Man-weeks**
Sluice 44	C1	12

Appendix 3 – Discovery Series Maps

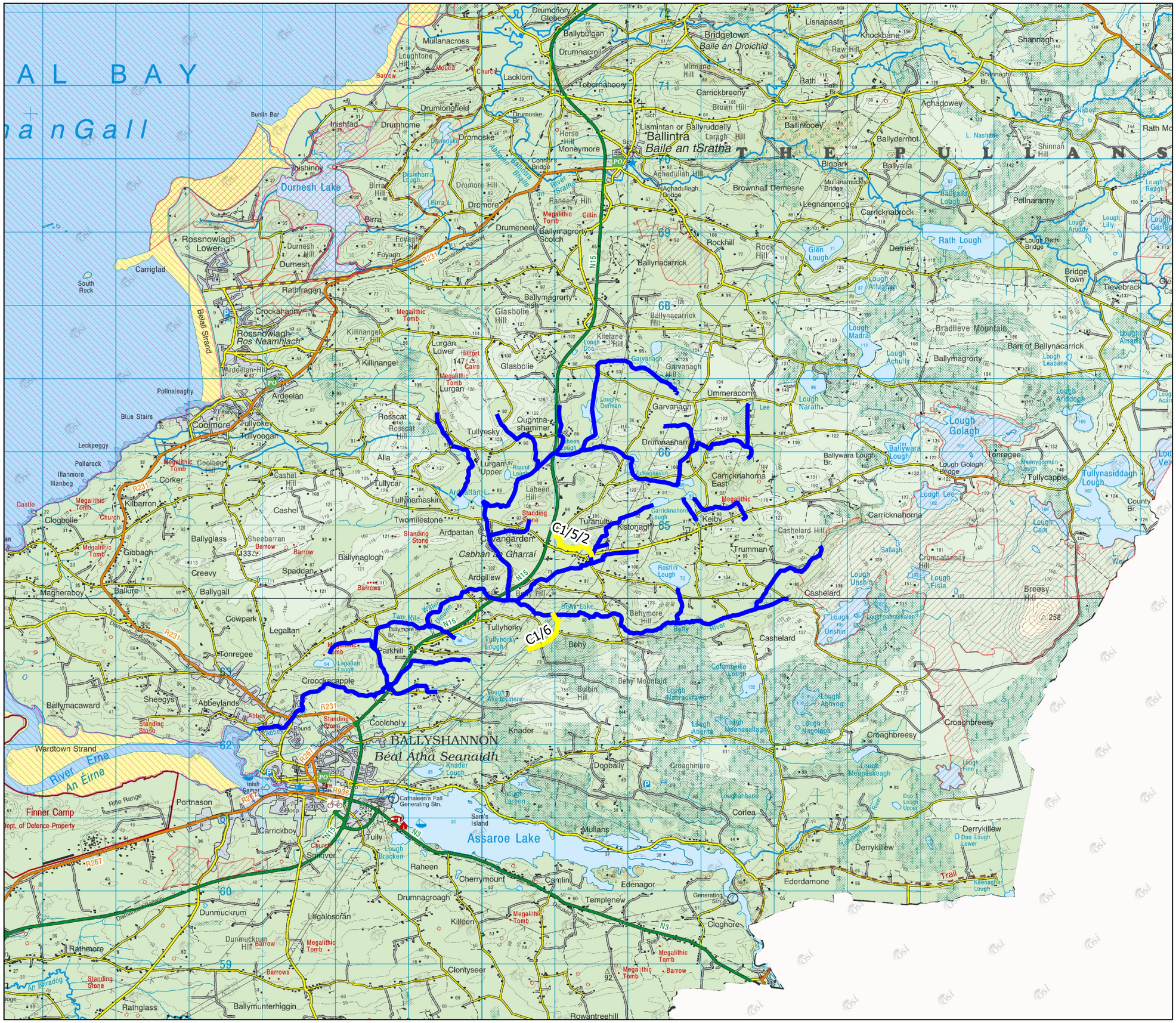
C1/5/2
C1/6
BALLYSHANNON
Béal Átha Seanaidh
Assaroe Lake
River Erne
An Éirne
Durnesh Lake
THE PULLANS
Ballintra
Baile an tSratha
Bridgetown
Baile an Droichid
Donegal
Dún na nGall
Ballyshannon
Béal Átha Seanaidh
Bundoran
Bun Dobhráin
Rossnowlagh
Ros Neamhlach
Finner Camp
Dept. of Defence Property
Belall Strand
Durnesh Lake
Assaroe Lake
Abbey
Standing Stone
Megalithic Tomb
Barrow
Barrows
Hillfort
Cairn
Church
Graveyard
Round Tower
Holy Well
Castle
Ring Fort
Fort
Cillin
Abbey
Friary
Dismantled Railway
Disused Railway
Generating Stn.
Sch
Pol
Fire Stn.
Hosp
Rifle Range
Trail
Ballyshannon
Donegal
Bundoran
Rossnowlagh
Ballintra
Mullanacross
Drumcliffe Glebe
Ballybulgan
Drumnacroil
Lisnapaste
Knockbane
Shannagh
Loughtone Hill
Lacklom
Tobermahoory
Carrickbreeny
Minnane Hill
Raw Hill
Rath
Aghadowey
Drumlongfield
Drumhome
Inishfad
Drumoske
Horse Hill
Moneymore
Lismintan or Ballyruddelly
Ballintooey
Ballydermot
Shinnan Hill
Inishminy
Dromore Hill
Dromore
Aghadullah Hill
Aghadullagh Bridge
Brownhall Demesne
Legnanornoge
Bigpark
Ballyalla
Mullanamuck Bridge
Pollnaranny
Carricknabrock
Birra
Birra Hill
Raneery Hill
Drumeneel
Ballymagrorty Scotch
Rockhill
Rock Hill
Derries
Rath Lough
Glen Lough
Lough Rath Bridge
Bridge Town
Tievebrack
Durnesh
Durnesh Hill
Foyagh
Foyagh Hill
Foyagh Br.
Carrigfad
South Rock
Rathfragan
Crockahanny
Killinange
Killinange Hill
Ardeelan Hill
Ardeelan
Pollnaleaghy
Blue Stairs
Coolmore
Tullyokey
Tullyoogan
Leckpeggy
Pollarock
Illanmore
Illanbeg
Corker
Cooleg Hill
Cashel Hill
Cashel
Kilbarron
Clogbolie
Castle
Ballyglass
Gibbagh
Sheebarran
Creevy
Magheraboy
Ballure
Ballygall
Cowpark
Legaltan
Tonregee
Ballymacaward
Sheegys
Abbeylands
Wardtown Strand
Portnason
Carrickboy
Smithver
Tully
Lurgan Lower
Lurgan
Lurgan Upper
Glasbolie
Glasbolie Hill
Ballymagrorty Irish
Ballynacarrick
Ballynacarrick Hill
Killeter Hill
Garvanagh
Garvanagh Hill
Ummeracom
Oughtnashammer
Tullyesky
Rosscat
Rosscat Hill
Alla
Tullycar
Tullynamaskin
Twomilestone
Ardpattan
Cavangarden
Cabhan a' Gharrai
Ballynaglogh
Laheen Hill
Turanulty
Kistonagh
Drumnashan
Carricknahorna East
Carricknahorna
Keiby
Trumman
Cashelard Hill
Crumnalanpay Hill
Cashelard
Behy
Behy Mountain
Behymore Hill
Tullyhorky
Tullyhorky Lough
Parkhill
Two Mile Br.
Tullymore Br.
Legaltan Lough
Crookacapple
Coolcholly
Knader
Knader Lough
Doobally
Croaghmore
Croaghbreesy
Lough Meenaskeagh
Lough Finn
Lough Agivoy
Lough Nageeragh
Lough Meenasallagh
Lough Atilkine
Lough Naterackaher
Bulbin Hill
Lough Aysdevmore
Columbkille Lough
Corlea
Loughanbane
Lough Laheen
Sam's Island
Mullans
Derrykillew
Derrykillew Lough Lower
Ederdamone
Edenagor
Templenew
Cherrymount
Camlin
Raheen
Lough Bracken
Drumnagroagh
Killeen
Cloghore
Generating Stn.
Dunmuckrum
Dunmuckrum Hill
Legaloscran
Rathmore
Clontyseer
Ballymunterhiggin
Rathglass
Rowantreehill
An Bhradóg
Lough Golagh
Lough Golagh Bridge
Lough Golagh Upper
Lough Golagh Lower
Lough Lee
Lough Cam
Lough Fisla
Lough Unshin
Lough Achully
Lough Madra
Lough Narath
Lough Gorman
Lough Aruddy
Lough Lilly
Lough Garlad
Lough Reagh
Lough Leabane
Lough Ardkeragh
Lough Amara
Ballywara Lough
Ballywara Lough Br.
Tullynasiddagh Lough
Tullycapple
Tonregee
Bradlieve Mountain
Barr of Ballynacarrick
Broosy Hill
Crumnalanpay Hill

Location Plan:

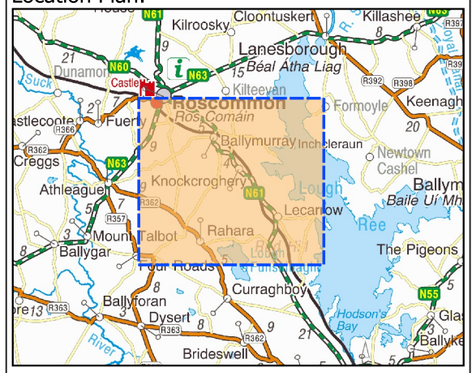

Legend

Maintenance Programme 2026

- Channel Maintenance
- Embankment Maintenance
- OPW Scheme Channel
- OPW Embankment
- Special Area of Conservation
- Special Protection Areas
- Natural Heritage Areas

Ballyglass (Knockcroghery) Map 1 of 1

OPW

The Office of Public Works
Jonathan Swift Street
Trim
Co. Meath

Date: Nov - 2025

Revision: 1.0

Map Scale: 1:50,000 Plot Scale: 1:1 @ A3

10 0 10 20 30 40 Meters

© Tailte Éireann. All rights reserved. Licence No. 2025/OSi_NMA_189

Location Plan:

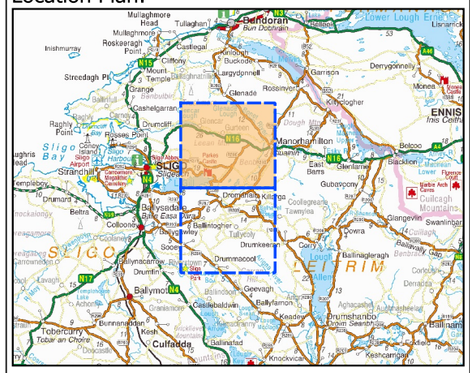

Legend

Maintenance Programme 2026

- Channel Maintenance
- Embankment Maintenance
- OPW Scheme Channel
- OPW Embankment
- Special Area of Conservation
- Special Protection Areas
- Natural Heritage Areas

Bonet Map 1 of 2

OPW

The Office of Public Works
Jonathan Swift Street
Trim
Co. Meath

Date: Nov - 2025

Revision: 1.0

Map Scale: 1:50,000 Plot Scale: 1:1 @ A3

10 0 10 20 30 40 Meters

© Tailte Éireann. All rights reserved. Licence No. 2025/OSi_NMA_189

Location Plan:

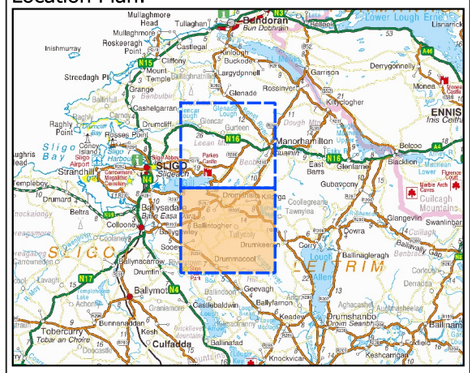

Legend

Maintenance Programme 2026

- Channel Maintenance
- Embankment Maintenance
- OPW Scheme Channel
- OPW Embankment
- Special Area of Conservation
- Special Protection Areas
- Natural Heritage Areas

Bonet Map 2 of 2

OPW

The Office of Public Works
Jonathan Swift Street
Trim
Co. Meath

Date: Nov - 2025

Revision: 1.0

Map Scale: 1:50,000 Plot Scale: 1:1 @ A3

10 0 10 20 30 40 Meters

© Tailte Éireann. All rights reserved. Licence No. 2025/OSi_NMA_189

Location Plan:

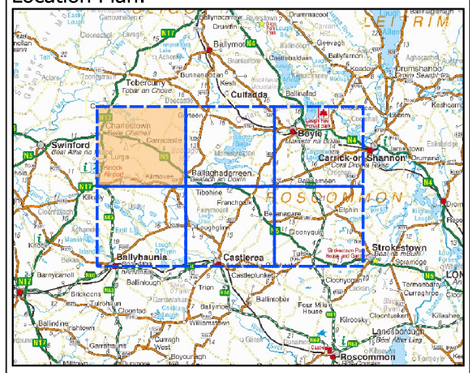

Legend

Maintenance Programme 2026

- Channel Maintenance
- Embankment Maintenance
- OPW Scheme Channel
- OPW Embankment
- Special Area of Conservation
- Special Protection Areas
- Natural Heritage Areas

Boyle Map 1 of 6

OPW

The Office of Public Works
Jonathan Swift Street
Trim
Co. Meath

Date: Nov - 2025

Revision: 1.0

Map Scale: 1:50,000 Plot Scale: 1:1 @ A3

10 0 10 20 30 40 Meters

© Tailte Éireann. All rights reserved. Licence No. 2025/OSi_NMA_189

Location Plan:

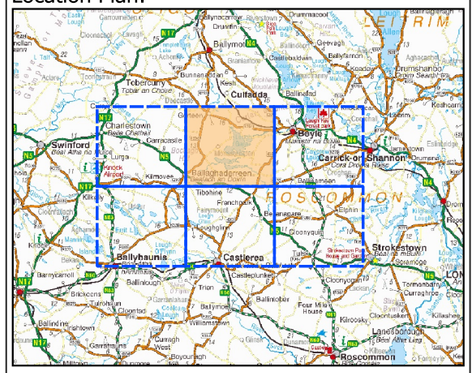

Legend

Maintenance Programme 2026

- Channel Maintenance
- Embankment Maintenance
- OPW Scheme Channel
- OPW Embankment
- Special Area of Conservation
- Special Protection Areas
- Natural Heritage Areas

Boyle Map 2 of 6

OPW

The Office of Public Works
Jonathan Swift Street
Trim
Co. Meath

Date: Nov - 2025

Revision: 1.0

Map Scale: 1:50,000 Plot Scale: 1:1 @ A3

10 0 10 20 30 40 Meters

© Tailte Éireann. All rights reserved. Licence No. 2025/OSi_NMA_189

Location Plan:

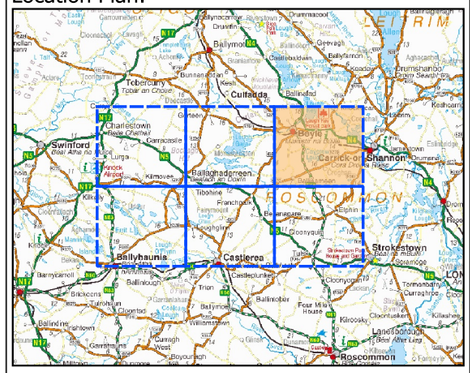

Legend

Maintenance Programme 2026

- Channel Maintenance
- Embankment Maintenance
- OPW Scheme Channel
- OPW Embankment
- Special Area of Conservation
- Special Protection Areas
- Natural Heritage Areas

Boyle Map 3 of 6

OPW

The Office of Public Works
Jonathan Swift Street
Trim
Co. Meath

Date: Nov - 2025

Revision: 1.0

Map Scale: 1:50,000 Plot Scale: 1:1 @ A3

10 0 10 20 30 40 Meters

© Tailte Éireann. All rights reserved. Licence No. 2025/OSi_NMA_189

Location Plan:

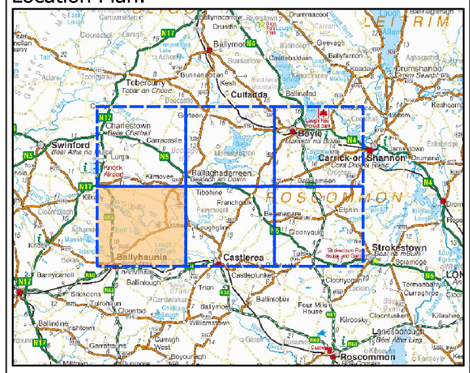

Legend

Maintenance Programme 2026

- Channel Maintenance
- Embankment Maintenance
- OPW Scheme Channel
- OPW Embankment
- Special Area of Conservation
- Special Protection Areas
- Natural Heritage Areas

Boyle Map 4 of 6

The Office of Public Works
Jonathan Swift Street
Trim
Co. Meath

Date: Nov - 2025

Revision: 1.0

Map Scale: 1:50,000 Plot Scale: 1:1 @ A3

10 0 10 20 30 40 Meters

© Tailte Éireann. All rights reserved. Licence No. 2025/OSi_NMA_189

Location Plan:

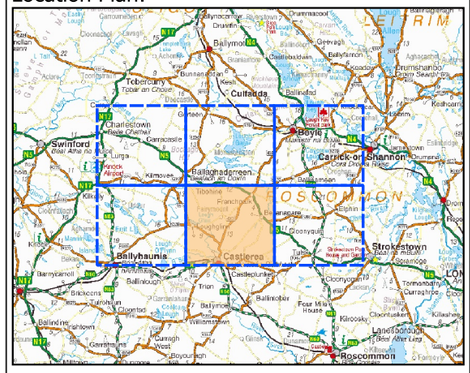
LEITRIM
Boyle
Carrick-on-Shannon
Strokestown
Roscommon
Castlerea
Ballyhaunis
Swinford
Charlestown
Kiltoom
Lanesborough
Ballaghaderreen
Tulsk
Cuilatida
Ballinafad
Ballinameen
Ballinlough
Ballinaboy
Ballintober
Four Mile House
Kilcroony
Cloontuskert
Landenstown
Lisacul
Ballinagare
Ballinamore
Ballinafad

C6
C6/8
C6/9/1
C6/9
C6/9/2
C6/9/4
C6/9/5
C6/9/3
C6/9/6

ELPHIN
Ail Finn

Tulsk
Tuilsce

10 0 10 20 30 40 Meters

© Tailte Éireann. All rights reserved. Licence No. 2025/OSi_NMA_189

Location Plan:

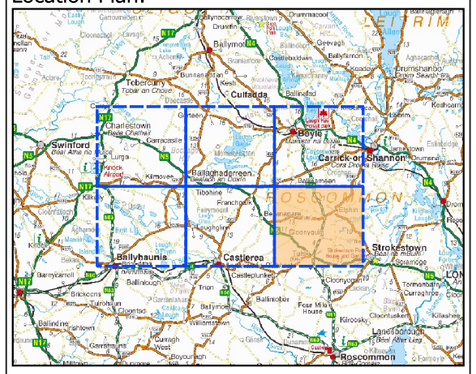

Legend

Maintenance Programme 2026

- Channel Maintenance
- Embankment Maintenance
- OPW Scheme Channel
- OPW Embankment
- Special Area of Conservation
- Special Protection Areas
- Natural Heritage Areas

Boyle Map 6 of 6

OPW

The Office of Public Works
Jonathan Swift Street
Trim
Co. Meath

Date: Nov - 2025

Revision: 1.0

Map Scale: 1:50,000 Plot Scale: 1:1 @ A3

Location Plan:

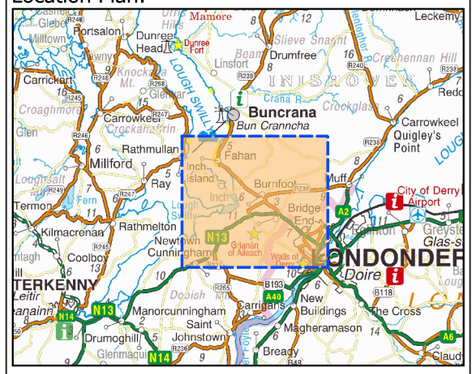

Legend

Maintenance Programme 2026

- Channel Maintenance
- Embankment Maintenance
- OPW Scheme Channel
- OPW Embankment
- Special Area of Conservation
- Special Protection Areas
- Natural Heritage Areas

Burnfoot_Skeoge Map 1 of 1

OPW

The Office of Public Works
Jonathan Swift Street
Trim
Co. Meath

Date: Nov - 2025

Revision: 1.0

Map Scale: 1:50,000 Plot Scale: 1:1 @ A3

10 0 10 20 30 40 Meters

© Tailte Éireann. All rights reserved. Licence No. 2025/OSi_NMA_189

Location Plan:

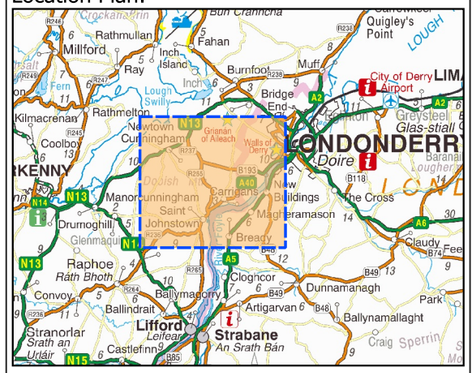

Legend

Maintenance Programme 2026

- Channel Maintenance
- Embankment Maintenance
- OPW Scheme Channel
- OPW Embankment
- Special Area of Conservation
- Special Protection Areas
- Natural Heritage Areas

Cloonburn Map 1 of 1

OPW

The Office of Public Works
Jonathan Swift Street
Trim
Co. Meath

Date: Nov - 2025

Revision: 1.0

Map Scale: 1:50,000 Plot Scale: 1:1 @ A3

10 0 10 20 30 40 Meters

© Tailte Éireann. All rights reserved. Licence No. 2025/OSi_NMA_189

Location Plan:

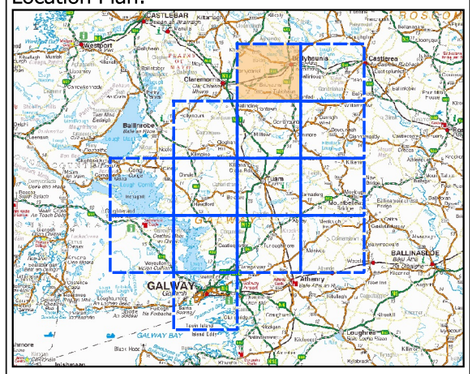

Legend

Maintenance Programme 2026

- Channel Maintenance
- Embankment Maintenance
- OPW Scheme Channel
- OPW Embankment
- Special Area of Conservation
- Special Protection Areas
- Natural Heritage Areas

Corrib-Clare Map 1 of 14

OPW

The Office of Public Works
Jonathan Swift Street
Trim
Co. Meath

Date: Nov - 2025

Revision: 1.0

Map Scale: 1:50,000 Plot Scale: 1:1 @ A3

10 0 10 20 30 40 Meters

© Tailte Éireann. All rights reserved. Licence No. 2025/OSi_NMA_189

Location Plan:

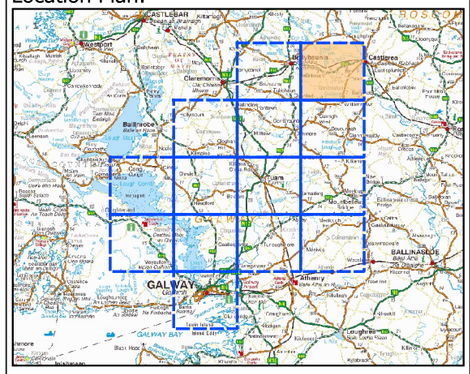

Legend

Maintenance Programme 2026

- Channel Maintenance
- Embankment Maintenance
- OPW Scheme Channel
- OPW Embankment
- Special Area of Conservation
- Special Protection Areas
- Natural Heritage Areas

Corrib-Clare Map 2 of 14

OPW

The Office of Public Works
Jonathan Swift Street
Trim
Co. Meath

Date: Nov - 2025

Revision: 1.0

Map Scale: 1:50,000 Plot Scale: 1:1 @ A3

10 0 10 20 30 40 Meters

© Tailte Éireann. All rights reserved. Licence No. 2025/OSi_NMA_189

Location Plan:

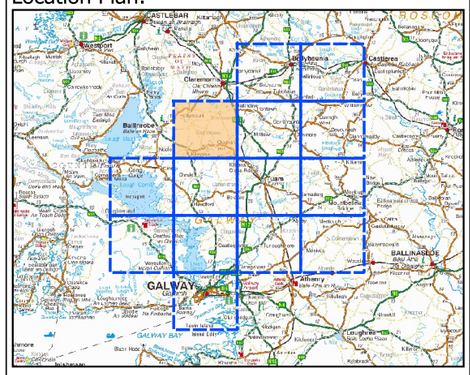

Legend

Maintenance Programme 2026

- Channel Maintenance
- Embankment Maintenance
- OPW Scheme Channel
- OPW Embankment
- Special Area of Conservation
- Special Protection Areas
- Natural Heritage Areas

Corrib-Clare Map 3 of 14

OPW

The Office of Public Works
Jonathan Swift Street
Trim
Co. Meath

Date: Nov - 2025

Revision: 1.0

Map Scale: 1:50,000 Plot Scale: 1:1 @ A3

10 0 10 20 30 40 Meters

© Tailte Éireann. All rights reserved. Licence No. 2025/OSi_NMA_189

Location Plan:

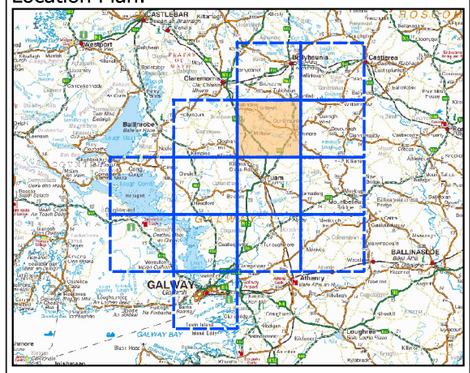

Legend

Maintenance Programme 2026

- Channel Maintenance
- Embankment Maintenance
- OPW Scheme Channel
- OPW Embankment
- Special Area of Conservation
- Special Protection Areas
- Natural Heritage Areas

Corrib-Clare Map 4 of 14

The Office of Public Works
Jonathan Swift Street
Trim
Co. Meath

Date: Nov - 2025

Revision: 1.0

Map Scale: 1:50,000 Plot Scale: 1:1 @ A3

10 0 10 20 30 40 Meters

© Tailte Éireann. All rights reserved. Licence No. 2025/OSi_NMA_189

Location Plan:

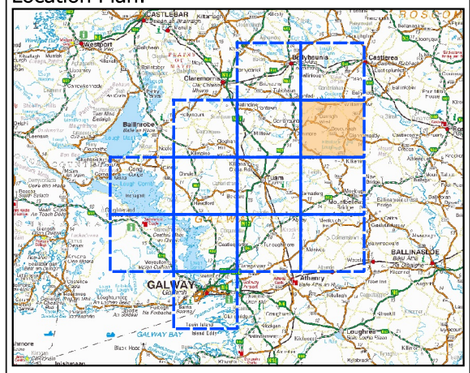

Legend

Maintenance Programme 2026

- Channel Maintenance
- Embankment Maintenance
- OPW Scheme Channel
- OPW Embankment
- Special Area of Conservation
- Special Protection Areas
- Natural Heritage Areas

Corrib-Clare Map 5 of 14

OPW

The Office of Public Works
Jonathan Swift Street
Trim
Co. Meath

Date: Nov - 2025

Revision: 1.0

Map Scale: 1:50,000 Plot Scale: 1:1 @ A3

10 0 10 20 30 40 Meters

© Tailte Éireann. All rights reserved. Licence No. 2025/OSi_NMA_189

Location Plan:

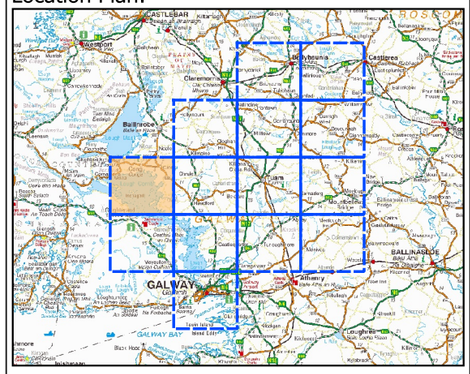

Legend

Maintenance Programme 2026

- Channel Maintenance
- Embankment Maintenance
- OPW Scheme Channel
- OPW Embankment
- Special Area of Conservation
- Special Protection Areas
- Natural Heritage Areas

Corrib-Clare Map 6 of 14

The Office of Public Works
Jonathan Swift Street
Trim
Co. Meath

Date: Nov - 2025

Revision: 1.0

Map Scale: 1:50,000 Plot Scale: 1:1 @ A3

10 0 10 20 30 40 Meters

© Tailte Éireann. All rights reserved. Licence No. 2025/OSi_NMA_189

Location Plan:

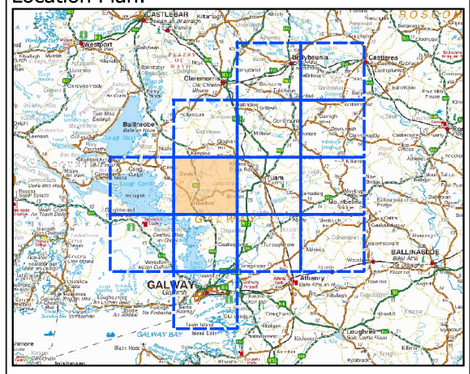

Legend

Maintenance Programme 2026

- Channel Maintenance
- Embankment Maintenance
- OPW Scheme Channel
- OPW Embankment
- Special Area of Conservation
- Special Protection Areas
- Natural Heritage Areas

Corrib-Clare Map 7 of 14

OPW

The Office of Public Works
Jonathan Swift Street
Trim
Co. Meath

Date: Nov - 2025

Revision: 1.0

Map Scale: 1:50,000 Plot Scale: 1:1 @ A3

10 0 10 20 30 40 Meters

© Tailte Éireann. All rights reserved. Licence No. 2025/OSi_NMA_189

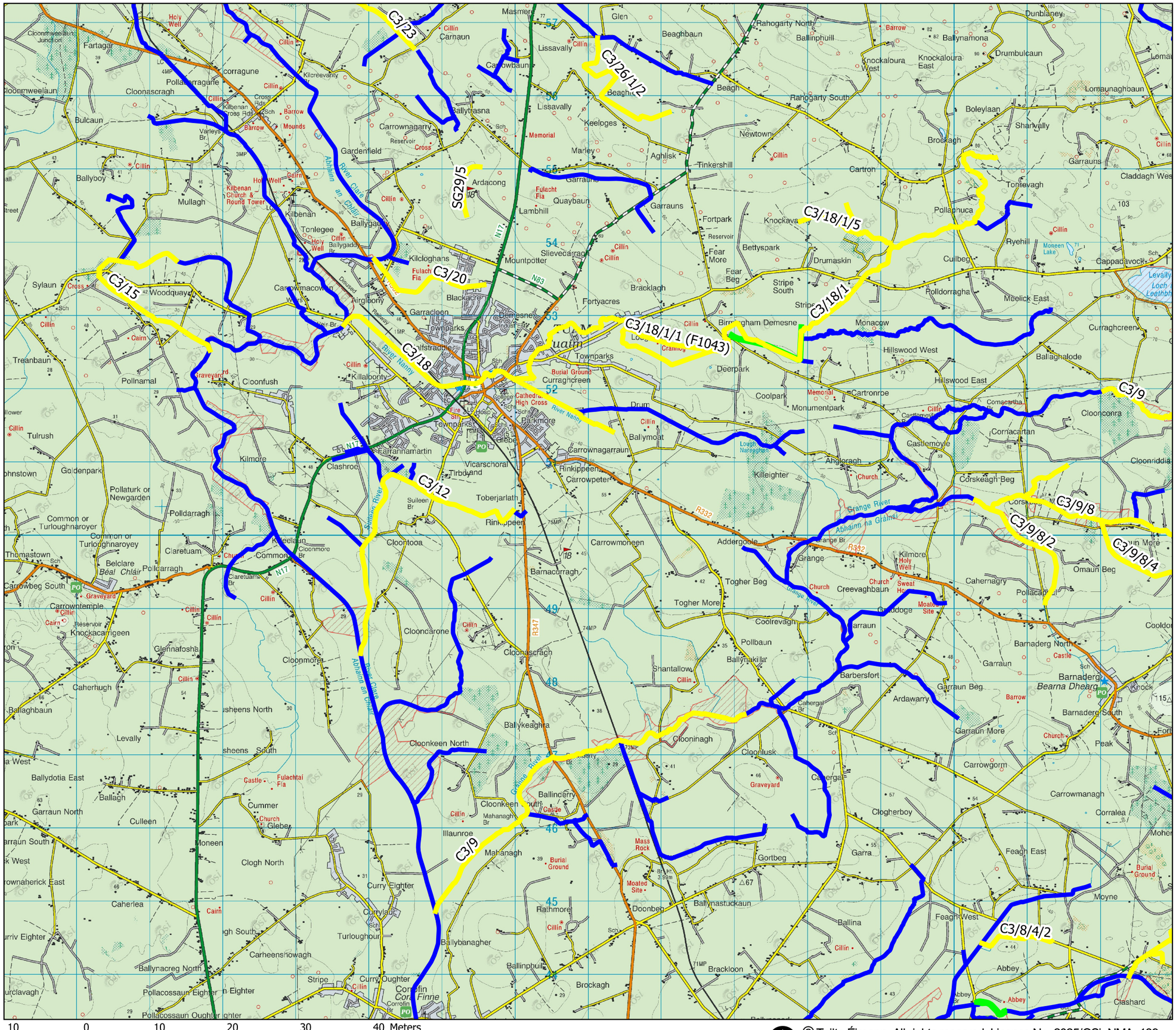
C3/23
C3/26/1/2
C3/18/1/5
C3/18/1
C3/18/1/1 (F1043)
C3/20
C3/15
C3/18
C3/12
C3/9
C3/9/8
C3/9/8/2
C3/9/8/4
C3/8/4/2
SG29/5
Masmore
Glen
Beaghbaun
Rahogarty North
Ballinphuill
Ballynamona
Drumbulcaun
Dunblaney
Knockaloura West
Knockaloura East
Lomaunaghbaun
Boleylaan
Sharvally
Brockagh
Garrauns
Claddagh West
Tonrevagh
Pollacnuca
Ryehill
Moneen Lake
Cappadavock
Culleg
Meelick East
Curraghcreen
Ballaghalode
Hillswood West
Hillswood East
Cloonconra
Cornacartan
Castlemoyle
Cloonriddia
Corskeagh Beg
Omaun Beg
Cahernagry
Pollacan
Barnaderg North
Barnaderg
Barnaderg South
Bearna Dhearg
Garraun More
Garraun Beg
Barbersfort
Ardawarry
Carrowgorm
Carrowmanagh
Corralea
Feagh East
Feagh West
Moyne
Abbey
Clashard
Ballina
Brackloon
Killeighter
Angloragh
Coolpark
Monumentpark
Cartronroe
Deerpark
Drumaskin
Bettyspark
Knockava
Cartron
Newtown
Tinkershill
Aghlisk
Rahogarty South
Beagh
Keeloges
Marley
Lissavally
Carrowbaun
Ballytrasna
Carrownagarry
Gardenfield
Quaybaun
Lambhill
Ardacong
Garraune
Fortpark
Fear More
Fear Beg
Stripe South
Slievecarragh
Mountpotter
Kilcloghans
Bracklagh
Fortyacres
Birmingham Demesne
Demesne
Townparks
Blackacre
Garracloon
Airgloony
Woodquay
Sylaun
Carrowmacown
Kilbenan
Tonlegee
Ballygaddy
Mullagh
Ballyboy
Bulcaun
Varleyeabr
Cloonascragh
Corraguneagh
Pollacorragune
Fartagar
Cloonmweelaun Junction
Cloonmweelaun
Treanbaun
Pollnamal
Cloonfush
Killaloonty
Ballyfraddle
Townparks
Gleber
Parkmore
Cathedral
Cathedral Cross
Burial Ground
Curraghcreen
Graveyard
Tulrush
Goldenpark
Kilmore
Farrannamartin
Clashroe
Tirbuvand
Vicarschoral
Toberjarlath
Suileen Br
Rinkippeen
Carrowpeter
Carrowmoneen
Addergoole
Grange
Grange River
Abhainn na Gráinsí
Togher Beg
Togher More
Creevaghbaun
Coolrevagh
Pollbaun
Ballynakilla
Shantallow
Cloonmore
Cloondarone
Cloonascragh
Cloontoola
Barnacurragh
Rinkippeen
Carrowbeg South
Carrowntemple
Knockacarrigeen
Glennafosha
Caherhugh
Ballaghbaun
Levally
Ballydotia East
Garraun North
Culleen
Cummer
Gleber
Moneen
Clogh North
Curry Eighter
Caherlea
Currylaur
Turloughour
Carheenshowagh
Ballynacreg North
Pollacossaun Eighter
Pollacossaun Oughter
Curry Oughter
Corrofin Cor an Fhinne
Ballybanagher
Ballinphuil
Rathmore
Doonbeg
Ballynastuckaun
Ballymoat
Drum
Illaunroe
Mahanagh
Ballykeaghra
Cloonkeen North
Cloonkeen South
Ballincherry
Cloonlusk
Cloonlough
Clogherboy
Gortbeg
Garra
Shantallow
Pollaturk or Newgarden
Polldarragh
Common or Turloughnaroyer
Claretuam
Belclare
Béal Chláir
Carrowbeg South
Graveyard
Carrowntemple
Knockacarrigeen
Glennafosha
Caherhugh
Ballaghbaun
Levally
Garraun North
Culleen
Cummer
Gleber
Moneen
Clogh North
Curry Eighter
Caherlea
Ballydotia East
Ballagh
Garraun South
Ballaghbaun
Sheeans North
Sheeans South
Castle
Fulachtaí Fia
Holy Well
Cillín
Cairn
Barrow
Mounds
Kilbenan Cross Rds
Kilbenan Church & Round Tower
Reservoir
Graveyard
Burial Ground
Mass Rock
Moated Site
Church
Sweat House
Abbey
Abbey Br
Castle
Fire Stn
Hosp
Sch
College
Mahanagh Br
Corrofin Br
Varleyeabr
Cloonmore Br
Claretuam Br
Suileen Br
Ballyboy Br
Ballygaddy Br
Cahergal Br
Grange Br
Weir Br
Railway
Disused
Ahhainn an Chláir
River Clare
River Nanny
Grange River
Abhainn na Gráinsí
Lough Nareagher
Levally Loch Leathbh
N17
N83
R332
R347
Barnaderg Castle
Barnaderg Bearna Dhearg
Barnaderg South
Barnaderg North
Garraun More
Garraun Beg
Garraun
Barbersfort
Ardawarry
Cahergal
Cahergal Br
Knock
Peak
Church
Graveyard
Castle
Abbey
Abbey Br
Moyne
Feagh East
Feagh West
Corralea
Carrowmanagh
Carrowgorm
Clogherboy
Garra
Gortbeg
Ballinasloe
Ballina
Brackloon
Killeighter
Angloragh
Coolpark
Monumentpark
Cartronroe
Deerpark
Drumaskin
Bettyspark
Knockava
Cartron
Newtown
Tinkershill
Aghlisk
Rahogarty South
Beagh
Keeloges
Marley
Lissavally
Carrowbaun
Ballytrasna
Carrownagarry
Gardenfield
Quaybaun
Lambhill
Ardacong
Garraune
Fortpark
Fear More
Fear Beg
Stripe South
Slievecarragh
Mountpotter
Kilcloghans
Bracklagh
Fortyacres
Birmingham Demesne
Demesne
Townparks
Blackacre
Garracloon
Airgloony
Woodquay
Sylaun
Carrowmacown
Kilbenan
Tonlegee
Ballygaddy
Mullagh
Ballyboy
Bulcaun
Varleyeabr
Cloonascragh
Corraguneagh
Pollacorragune
Fartagar
Cloonmweelaun Junction
Cloonmweelaun
Treanbaun
Pollnamal
Cloonfush
Killaloonty
Ballyfraddle
Townparks
Gleber
Parkmore
Cathedral
Cathedral Cross
Burial Ground
Curraghcreen
Graveyard
Tulrush
Goldenpark
Kilmore
Farrannamartin
Clashroe
Tirbuvand
Vicarschoral
Toberjarlath
Suileen Br
Rinkippeen
Carrowpeter
Carrowmoneen
Addergoole
Grange
Grange River
Abhainn na Gráinsí
Togher Beg
Togher More
Creevaghbaun
Coolrevagh
Pollbaun
Ballynakilla
Shantallow
Cloonmore
Cloondarone
Cloonascragh
Cloontoola
Barnacurragh
Rinkippeen
Carrowbeg South
Carrowntemple
Knockacarrigeen
Glennafosha
Caherhugh
Ballaghbaun
Levally
Ballydotia East

Location Plan:

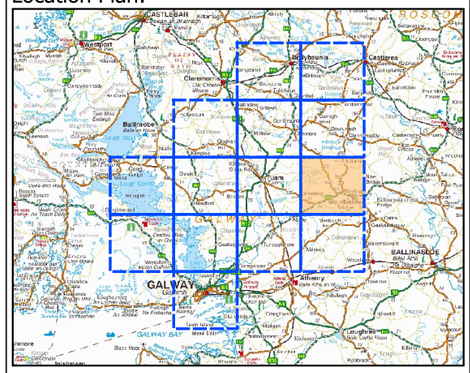

Legend

Maintenance Programme 2026

- Channel Maintenance
- Embankment Maintenance
- OPW Scheme Channel
- OPW Embankment
- Special Area of Conservation
- Special Protection Areas
- Natural Heritage Areas

Corrib-Clare Map 9 of 14

OPW

The Office of Public Works
Jonathan Swift Street
Trim
Co. Meath

Date: Nov - 2025

Revision: 1.0

Map Scale: 1:50,000 Plot Scale: 1:1 @ A3

10 0 10 20 30 40 Meters

© Tailte Éireann. All rights reserved. Licence No. 2025/OSi_NMA_189

Location Plan:

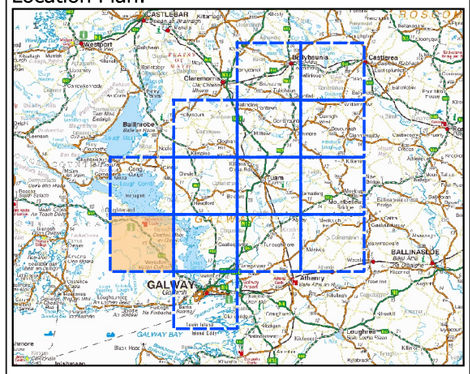

Legend

Maintenance Programme 2026

- Channel Maintenance
- Embankment Maintenance
- OPW Scheme Channel
- OPW Embankment
- Special Area of Conservation
- Special Protection Areas
- Natural Heritage Areas

Corrib-Clare Map 10 of 14

OPW

The Office of Public Works
Jonathan Swift Street
Trim
Co. Meath

Date: Nov - 2025

Revision: 1.0

Map Scale: 1:50,000 Plot Scale: 1:1 @ A3

10 0 10 20 30 40 Meters

© Tailte Éireann. All rights reserved. Licence No. 2025/OSi_NMA_189

Location Plan:

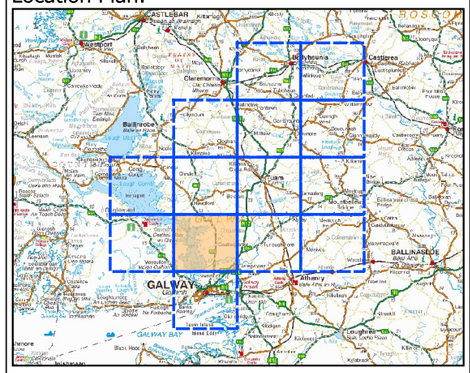

Legend

Maintenance Programme 2026

- Channel Maintenance
- Embankment Maintenance
- OPW Scheme Channel
- OPW Embankment
- Special Area of Conservation
- Special Protection Areas
- Natural Heritage Areas

Corrib-Clare Map 11 of 14

OPW

The Office of Public Works
Jonathan Swift Street
Trim
Co. Meath

Date: Nov - 2025

Revision: 1.0

Map Scale: 1:50,000 Plot Scale: 1:1 @ A3

10 0 10 20 30 40 Meters

© Tailte Éireann. All rights reserved. Licence No. 2025/OSi_NMA_189

C3/8/2 (F129)

C4/9

C3/4

C3/6

C3/7

F799/1

10 0 10 20 30 40 Meters

© Tailte Éireann. All rights reserved. Licence No. 2025/OSi_NMA_189

Location Plan:

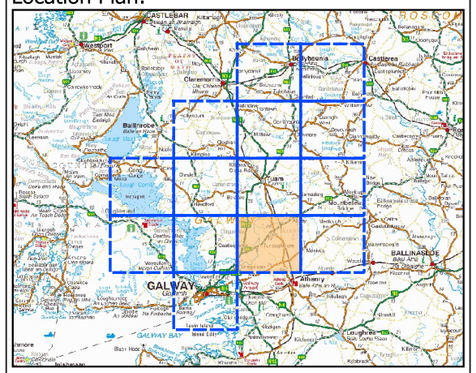

Legend

Maintenance Programme 2026

- Channel Maintenance
- Embankment Maintenance
- OPW Scheme Channel
- OPW Embankment
- Special Area of Conservation
- Special Protection Areas
- Natural Heritage Areas

Corrib-Clare Map 12 of 14

OPW

The Office of Public Works
Jonathan Swift Street
Trim
Co. Meath

Date: Nov - 2025

Revision: 1.0

Map Scale: 1:50,000 Plot Scale: 1:1 @ A3

C3/8/9
C3/8/10
C3/8/11/3
SG59/2 (F475)
C3/8/11/5
C3/8/12
C3/8/11/1
C3/8/13
C3/8/11/2/2
C3/8/23/4
C3/8/14
C3/8/15
C3/8/15/1
C3/8/22
C3/8/20
C3/8/26

10 0 10 20 30 40 Meters

© Tailte Éireann. All rights reserved. Licence No. 2025/OSi_NMA_189

Location Plan:

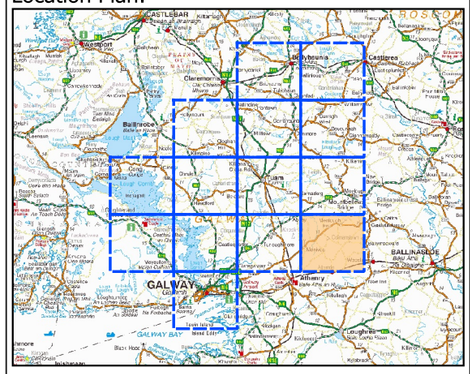

Legend

Maintenance Programme 2026

- Channel Maintenance
- Embankment Maintenance
- OPW Scheme Channel
- OPW Embankment
- Special Area of Conservation
- Special Protection Areas
- Natural Heritage Areas

Corrib-Clare Map 13 of 14

OPW

The Office of Public Works
Jonathan Swift Street
Trim
Co. Meath

Date: Nov - 2025

Revision: 1.0

Map Scale: 1:50,000 Plot Scale: 1:1 @ A3

Location Plan:

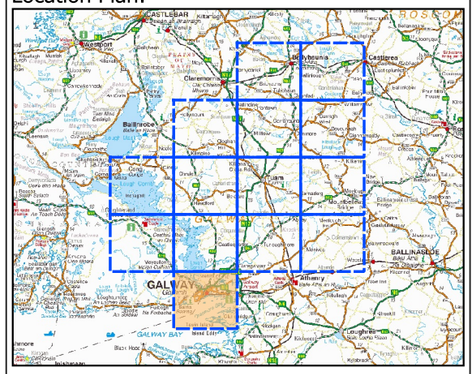

Legend

Maintenance Programme 2026

- Channel Maintenance
- Embankment Maintenance
- OPW Scheme Channel
- OPW Embankment
- Special Area of Conservation
- Special Protection Areas
- Natural Heritage Areas

Corrib-Clare Map 14 of 14

OPW

The Office of Public Works
Jonathan Swift Street
Trim
Co. Meath

Date: Nov - 2025

Revision: 1.0

Map Scale: 1:50,000 Plot Scale: 1:1 @ A3

10 0 10 20 30 40 Meters

© Tailte Éireann. All rights reserved. Licence No. 2025/OSi_NMA_189

Location Plan:

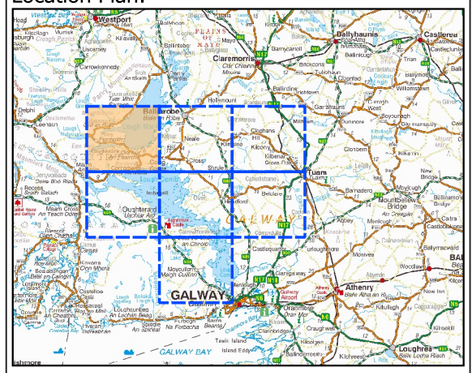

Legend

Maintenance Programme 2026

- Channel Maintenance
- Embankment Maintenance
- OPW Scheme Channel
- OPW Embankment
- Special Area of Conservation
- Special Protection Areas
- Natural Heritage Areas

Corrib-Headford Map 1 of 7

OPW

The Office of Public Works
Jonathan Swift Street
Trim
Co. Meath

Date: Nov - 2025

Revision: 1.0

Map Scale: 1:50,000 Plot Scale: 1:1 @ A3

10 0 10 20 30 40 Meters

© Tailte Éireann. All rights reserved. Licence No. 2025/OSi_NMA_189

Location Plan:

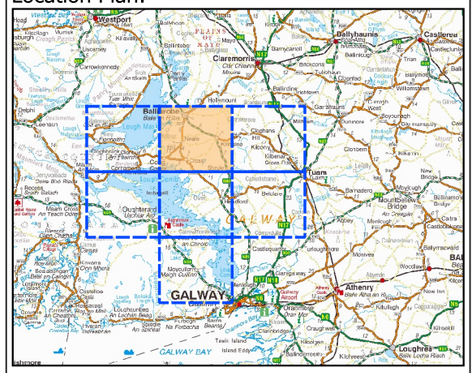

Legend

Maintenance Programme 2026

- Channel Maintenance
- Embankment Maintenance
- OPW Scheme Channel
- OPW Embankment
- Special Area of Conservation
- Special Protection Areas
- Natural Heritage Areas

Corrib-Headford Map 2 of 7

OPW

The Office of Public Works
Jonathan Swift Street
Trim
Co. Meath

Date: Nov - 2025

Revision: 1.0

Map Scale: 1:50,000 Plot Scale: 1:1 @ A3

10 0 10 20 30 40 Meters

© Tailte Éireann. All rights reserved. Licence No. 2025/OSi_NMA_189

Location Plan:

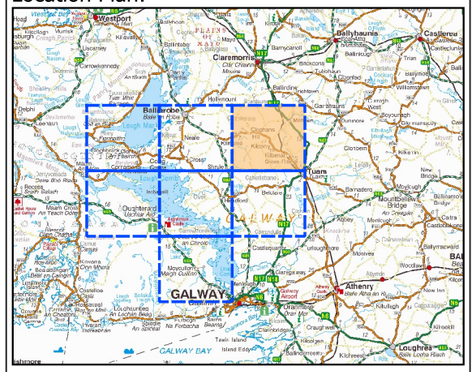

Legend

Maintenance Programme 2026

- Channel Maintenance
- Embankment Maintenance
- OPW Scheme Channel
- OPW Embankment
- Special Area of Conservation
- Special Protection Areas
- Natural Heritage Areas

Corrib-Headford Map 3 of 7

OPW

The Office of Public Works
Jonathan Swift Street
Trim
Co. Meath

Date: Nov - 2025

Revision: 1.0

Map Scale: 1:50,000 Plot Scale: 1:1 @ A3

10 0 10 20 30 40 Meters

© Tailte Éireann. All rights reserved. Licence No. 2025/OSi_NMA_189

Location Plan:

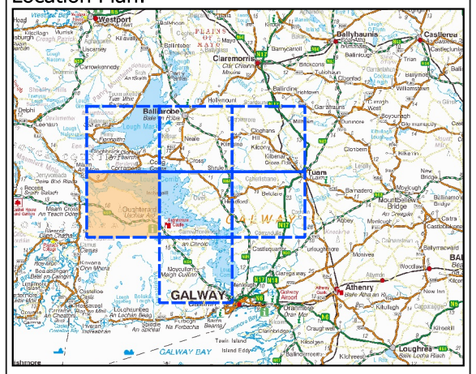

Legend

Maintenance Programme 2026

- Channel Maintenance
- Embankment Maintenance
- OPW Scheme Channel
- OPW Embankment
- Special Area of Conservation
- Special Protection Areas
- Natural Heritage Areas

Corrib-Headford Map 4 of 7

OPW

The Office of Public Works
Jonathan Swift Street
Trim
Co. Meath

Date: Nov - 2025

Revision: 1.0

Map Scale: 1:50,000 Plot Scale: 1:1 @ A3

10 0 10 20 30 40 Meters

© Tailte Éireann. All rights reserved. Licence No. 2025/OSi_NMA_189

Location Plan:

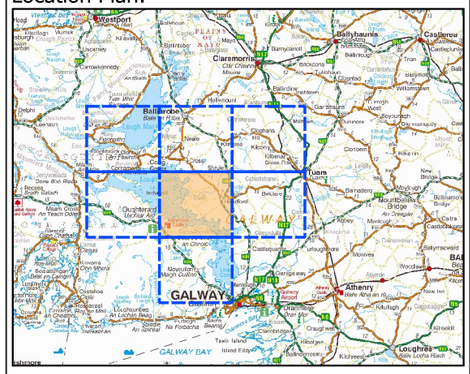

Legend

Maintenance Programme 2026

- Channel Maintenance
- Embankment Maintenance
- OPW Scheme Channel
- OPW Embankment
- Special Area of Conservation
- Special Protection Areas
- Natural Heritage Areas

Corrib-Headford Map 5 of 7

OPW

The Office of Public Works
Jonathan Swift Street
Trim
Co. Meath

Date: Nov - 2025

Revision: 1.0

Map Scale: 1:50,000 Plot Scale: 1:1 @ A3

10 0 10 20 30 40 Meters

© Tailte Éireann. All rights reserved. Licence No. 2025/OSi_NMA_189

CH4/13/2
CH4/13/2/1
CH4/13/3/1
SG42/2
CH2/6
CH2/2
CH1/1(F263)
F27/9

Location Plan:

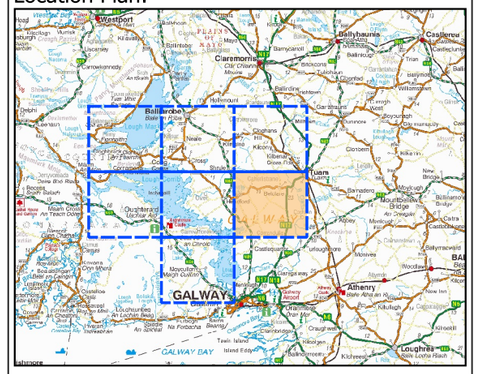

Legend

Maintenance Programme 2026

- Channel Maintenance
- Embankment Maintenance
- OPW Scheme Channel
- OPW Embankment
- Special Area of Conservation
- Special Protection Areas
- Natural Heritage Areas

Corrib-Headford Map 6 of 7

OPW

The Office of Public Works
Jonathan Swift Street
Trim
Co. Meath

Date: Nov - 2025

Revision: 1.0

Map Scale: 1:50,000 Plot Scale: 1:1 @ A3

10 0 10 20 30 40 Meters

© Tailte Éireann. All rights reserved. Licence No. 2025/OSi_NMA_189

Location Plan:

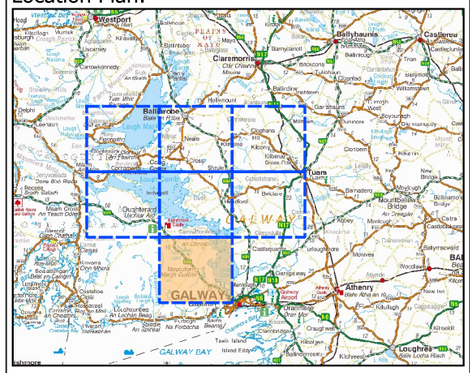

Legend

Maintenance Programme 2026

- Channel Maintenance
- Embankment Maintenance
- OPW Scheme Channel
- OPW Embankment
- Special Area of Conservation
- Special Protection Areas
- Natural Heritage Areas

Corrib-Headford Map 7 of 7

OPW

The Office of Public Works
Jonathan Swift Street
Trim
Co. Meath

Date: Nov - 2025

Revision: 1.0

Map Scale: 1:50,000 Plot Scale: 1:1 @ A3

10 0 10 20 30 40 Meters

© Tailte Éireann. All rights reserved. Licence No. 2025/OSi_NMA_189

Location Plan:

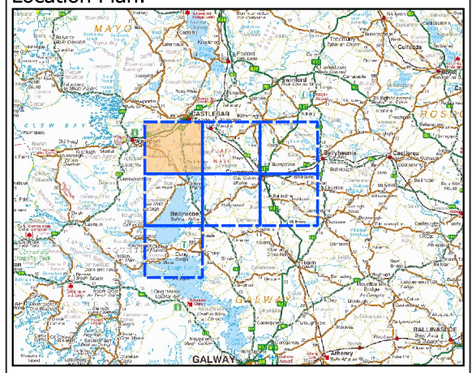

Legend

Maintenance Programme 2026

- Channel Maintenance
- Embankment Maintenance
- OPW Scheme Channel
- OPW Embankment
- Special Area of Conservation
- Special Protection Areas
- Natural Heritage Areas

Corrib-Mask-Robe Map 1 of 7

OPW

The Office of Public Works
Jonathan Swift Street
Trim
Co. Meath

Date: Nov - 2025

Revision: 1.0

Map Scale: 1:50,000 Plot Scale: 1:1 @ A3

10 0 10 20 30 40 Meters

© Tailte Éireann. All rights reserved. Licence No. 2025/OSi_NMA_189

Location Plan:

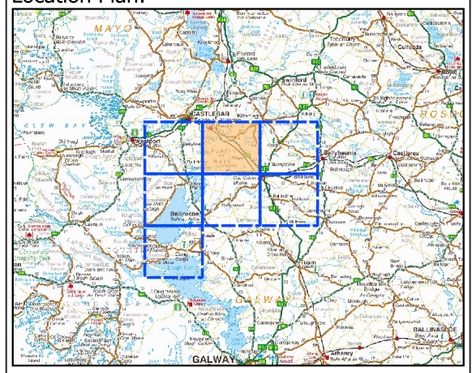

Legend

Maintenance Programme 2026

- Channel Maintenance
- Embankment Maintenance
- OPW Scheme Channel
- OPW Embankment
- Special Area of Conservation
- Special Protection Areas
- Natural Heritage Areas

Corrib-Mask-Robe Map 2 of 7

OPW

The Office of Public Works
Jonathan Swift Street
Trim
Co. Meath

Date: Nov - 2025

Revision: 1.0

Map Scale: 1:50,000 Plot Scale: 1:1 @ A3

10 0 10 20 30 40 Meters

© Tailte Éireann. All rights reserved. Licence No. 2025/OSi_NMA_189

Location Plan:

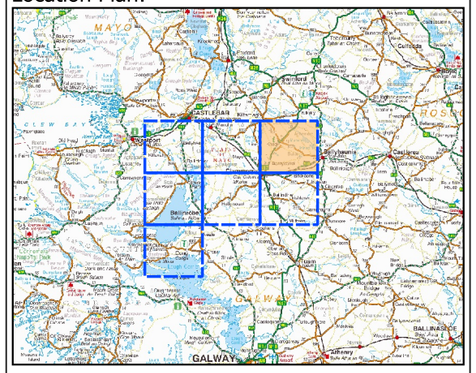

Legend

Maintenance Programme 2026

- Channel Maintenance
- Embankment Maintenance
- OPW Scheme Channel
- OPW Embankment
- Special Area of Conservation
- Special Protection Areas
- Natural Heritage Areas

Corrib-Mask-Robe Map 3 of 7

OPW

The Office of Public Works
Jonathan Swift Street
Trim
Co. Meath

Date: Nov - 2025

Revision: 1.0

Map Scale: 1:50,000 Plot Scale: 1:1 @ A3

10 0 10 20 30 40 Meters

© Tailte Éireann. All rights reserved. Licence No. 2025/OSi_NMA_189

Location Plan:

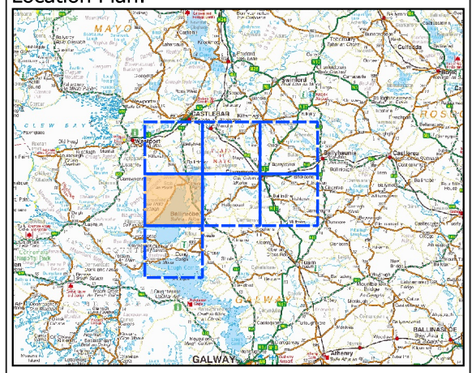

Legend

Maintenance Programme 2026

- Channel Maintenance
- Embankment Maintenance
- OPW Scheme Channel
- OPW Embankment
- Special Area of Conservation
- Special Protection Areas
- Natural Heritage Areas

Corrib-Mask-Robe Map 4 of 7

OPW
The Office of Public Works
Jonathan Swift Street
Trim
Co. Meath

Date: Nov - 2025

Revision: 1.0

Map Scale: 1:50,000 Plot Scale: 1:1 @ A3

10 0 10 20 30 40 Meters

© Tailte Éireann. All rights reserved. Licence No. 2025/OSi_NMA_189

Location Plan:

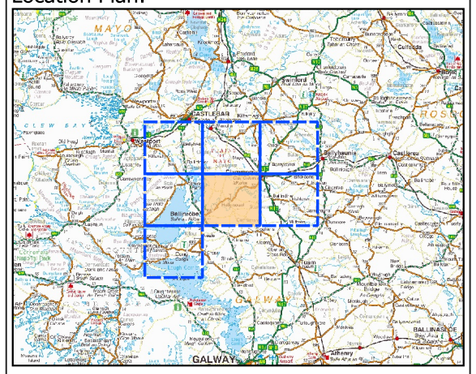

Legend

Maintenance Programme 2026

- Channel Maintenance
- Embankment Maintenance
- OPW Scheme Channel
- OPW Embankment
- Special Area of Conservation
- Special Protection Areas
- Natural Heritage Areas

Corrib-Mask-Robe Map 5 of 7

OPW

The Office of Public Works
Jonathan Swift Street
Trim
Co. Meath

Date: Nov - 2025

Revision: 1.0

Map Scale: 1:50,000 Plot Scale: 1:1 @ A3

10 0 10 20 30 40 Meters

© Tailte Éireann. All rights reserved. Licence No. 2025/OSi_NMA_189

Location Plan:

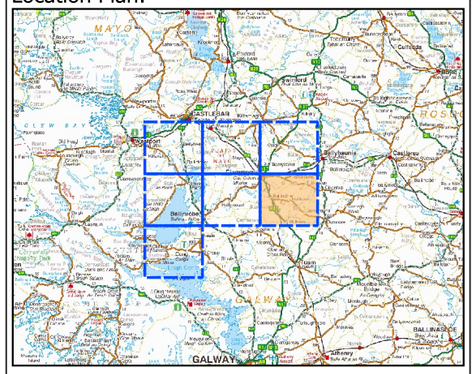

Legend

Maintenance Programme 2026

- Channel Maintenance
- Embankment Maintenance
- OPW Scheme Channel
- OPW Embankment
- Special Area of Conservation
- Special Protection Areas
- Natural Heritage Areas

Corrib-Mask-Robe Map 6 of 7

OPW

The Office of Public Works
Jonathan Swift Street
Trim
Co. Meath

Date: Nov - 2025

Revision: 1.0

Map Scale: 1:50,000 Plot Scale: 1:1 @ A3

10 0 10 20 30 40 Meters

© Tailte Éireann. All rights reserved. Licence No. 2025/OSi_NMA_189

Location Plan:

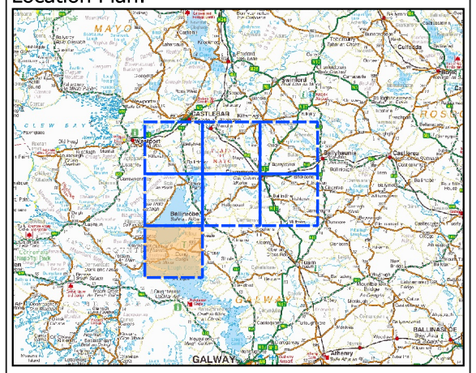

Legend

Maintenance Programme 2026

- Channel Maintenance
- Embankment Maintenance
- OPW Scheme Channel
- OPW Embankment
- Special Area of Conservation
- Special Protection Areas
- Natural Heritage Areas

Corrib-Mask-Robe Map 7 of 7

OPW

The Office of Public Works
Jonathan Swift Street
Trim
Co. Meath

Date: Nov - 2025

Revision: 1.0

Map Scale: 1:50,000 Plot Scale: 1:1 @ A3

10 0 10 20 30 40 Meters

© Tailte Éireann. All rights reserved. Licence No. 2025/OSi_NMA_189

Location Plan:

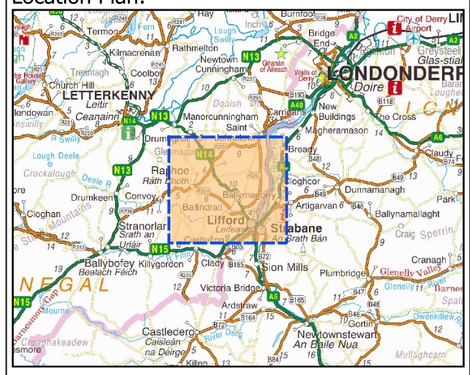

Legend

Maintenance Programme 2026

- Channel Maintenance
- Embankment Maintenance
- OPW Scheme Channel
- OPW Embankment
- Special Area of Conservation
- Special Protection Areas
- Natural Heritage Areas

Deel and Swillyburn Map 1 of 1

OPW

The Office of Public Works
Jonathan Swift Street
Trim
Co. Meath

Date: Nov - 2025

Revision: 1.0

Map Scale: 1:50,000 Plot Scale: 1:1 @ A3

10 0 10 20 30 40 Meters

© Tailte Éireann. All rights reserved. Licence No. 2025/OSi_NMA_189

Location Plan:



Legend

Maintenance Programme 2026

- Channel Maintenance
- Embankment Maintenance
- OPW Scheme Channel
- OPW Embankment
- Special Area of Conservation
- Special Protection Areas
- Natural Heritage Areas

Duff Map 1 of 1

OPW

The Office of Public Works
Jonathan Swift Street
Trim
Co. Meath

Date: Nov - 2025

Revision: 1.0

Map Scale: 1:50,000 Plot Scale: 1:1 @ A3

10 0 10 20 30 40 Meters

© Tailte Éireann. All rights reserved. Licence No. 2025/OSi_NMA_189

Location Plan:

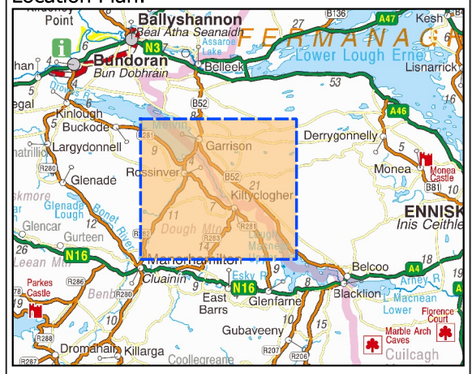

Legend

Maintenance Programme 2026

- Channel Maintenance
- Embankment Maintenance
- OPW Scheme Channel
- OPW Embankment
- Special Area of Conservation
- Special Protection Areas
- Natural Heritage Areas

Kilcoo Map 1 of 1

OPW

The Office of Public Works
Jonathan Swift Street
Trim
Co. Meath

Date: Nov - 2025

Revision: 1.0

Map Scale: 1:50,000 Plot Scale: 1:1 @ A3

10 0 10 20 30 40 Meters

© Tailte Éireann. All rights reserved. Licence No. 2025/OSi_NMA_189

Location Plan:

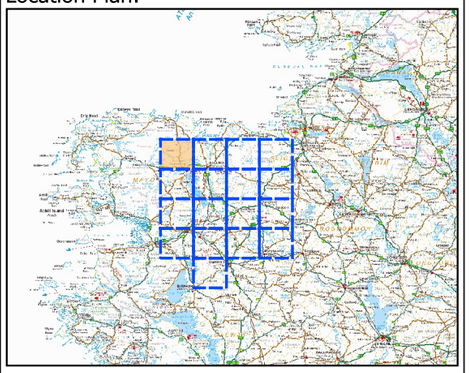

Legend

Maintenance Programme 2026

- Channel Maintenance
- Embankment Maintenance
- OPW Scheme Channel
- OPW Embankment
- Special Area of Conservation
- Special Protection Areas
- Natural Heritage Areas

Moy Map 1 of 17

OPW

The Office of Public Works
Jonathan Swift Street
Trim
Co. Meath

Date: Nov - 2025

Revision: 1.0

Map Scale: 1:50,000 Plot Scale: 1:1 @ A3

10 0 10 20 30 40 Meters

© Tailte Éireann. All rights reserved. Licence No. 2025/OSi_NMA_189

Location Plan:

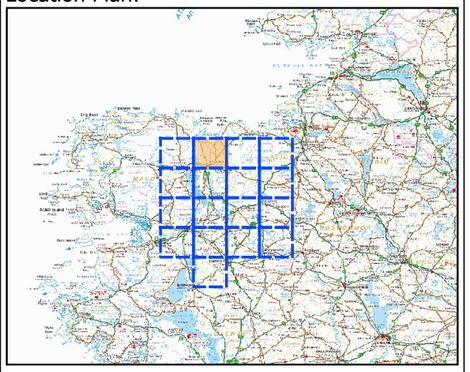

Legend

Maintenance Programme 2026

- Channel Maintenance
- Embankment Maintenance
- OPW Scheme Channel
- OPW Embankment
- Special Area of Conservation
- Special Protection Areas
- Natural Heritage Areas

Moy Map 2 of 17

OPW

The Office of Public Works
Jonathan Swift Street
Trim
Co. Meath

Date: Nov - 2025

Revision: 1.0

Map Scale: 1:50,000 Plot Scale: 1:1 @ A3

10 0 10 20 30 40 Meters

© Tailte Éireann. All rights reserved. Licence No. 2025/OSi_NMA_189

Location Plan:

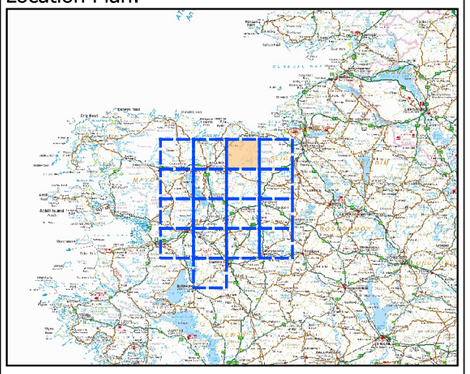

Legend

Maintenance Programme 2026

- Channel Maintenance
- Embankment Maintenance
- OPW Scheme Channel
- OPW Embankment
- Special Area of Conservation
- Special Protection Areas
- Natural Heritage Areas

Moy Map 3 of 17

OPW

The Office of Public Works
Jonathan Swift Street
Trim
Co. Meath

Date: Nov - 2025

Revision: 1.0

Map Scale: 1:50,000 Plot Scale: 1:1 @ A3

10 0 10 20 30 40 Meters

© Tailte Éireann. All rights reserved. Licence No. 2025/OSi_NMA_189

Location Plan:

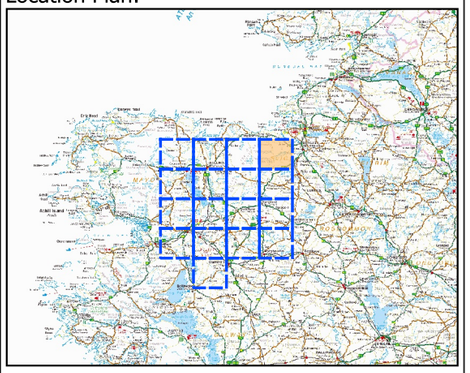

Legend

Maintenance Programme 2026

- Channel Maintenance
- Embankment Maintenance
- OPW Scheme Channel
- OPW Embankment
- Special Area of Conservation
- Special Protection Areas
- Natural Heritage Areas

Moy Map 4 of 17

OPW

The Office of Public Works
Jonathan Swift Street
Trim
Co. Meath

Date: Nov - 2025

Revision: 1.0

Map Scale: 1:50,000 Plot Scale: 1:1 @ A3

10 0 10 20 30 40 Meters

© Tailte Éireann. All rights reserved. Licence No. 2025/OSi_NMA_189

C1/21/14/6/2

C1/21/14/6

C1/21/14

Location Plan:

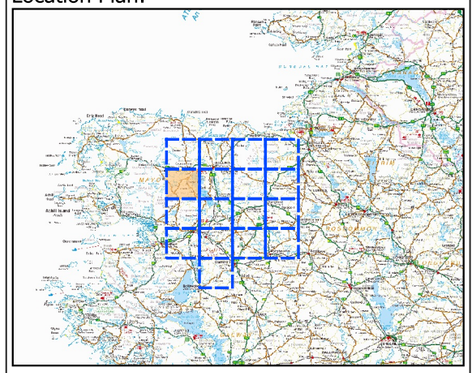

Legend

Maintenance Programme 2026

- Channel Maintenance
- Embankment Maintenance
- OPW Scheme Channel
- OPW Embankment
- Special Area of Conservation
- Special Protection Areas
- Natural Heritage Areas

Moy Map 5 of 17

OPW

The Office of Public Works
Jonathan Swift Street
Trim
Co. Meath

Date: Nov - 2025

Revision: 1.0

Map Scale: 1:50,000 Plot Scale: 1:1 @ A3

10 0 10 20 30 40 Meters

© Tailte Éireann. All rights reserved. Licence No. 2025/OSi_NMA_189

Location Plan:

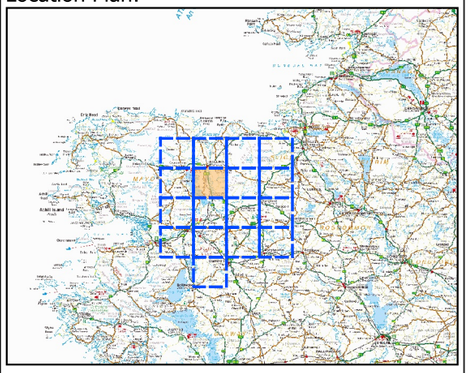

Legend

Maintenance Programme 2026

- Channel Maintenance
- Embankment Maintenance
- OPW Scheme Channel
- OPW Embankment
- Special Area of Conservation
- Special Protection Areas
- Natural Heritage Areas

Moy Map 6 of 17

OPW

The Office of Public Works
Jonathan Swift Street
Trim
Co. Meath

Date: Nov - 2025

Revision: 1.0

Map Scale: 1:50,000 Plot Scale: 1:1 @ A3

10 0 10 20 30 40 Meters

© Tailte Éireann. All rights reserved. Licence No. 2025/OSi_NMA_189

Location Plan:

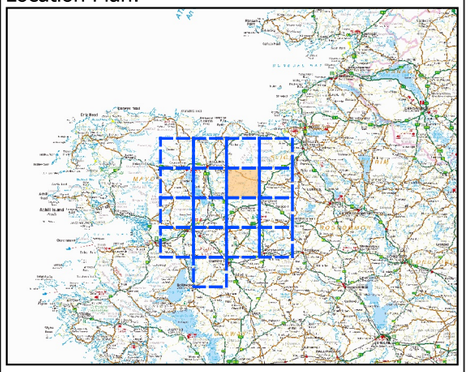

Legend

Maintenance Programme 2026

- Channel Maintenance
- Embankment Maintenance
- OPW Scheme Channel
- OPW Embankment
- Special Area of Conservation
- Special Protection Areas
- Natural Heritage Areas

Moy Map 7 of 17

OPW

The Office of Public Works
Jonathan Swift Street
Trim
Co. Meath

Date: Nov - 2025

Revision: 1.0

Map Scale: 1:50,000 Plot Scale: 1:1 @ A3

10 0 10 20 30 40 Meters

© Tailte Éireann. All rights reserved. Licence No. 2025/OSi_NMA_189

C1/55 (F/156)
C1/55/2
C1/55/2/1
C1/55/1
C1/55/1/1
C1/57/1
C1/52
C1/48/1 (F/1408)
C1/48/3 (F/444)
C1/48/2
C1/48/5

Location Plan:

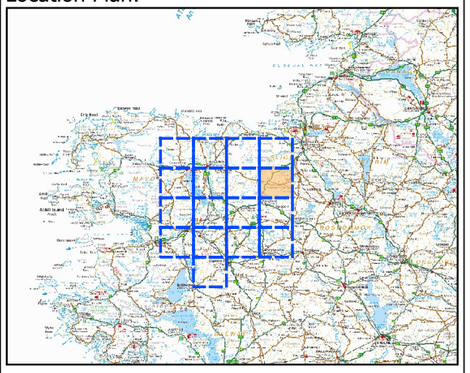

Legend

Maintenance Programme 2026

- Channel Maintenance
- Embankment Maintenance
- OPW Scheme Channel
- OPW Embankment
- Special Area of Conservation
- Special Protection Areas
- Natural Heritage Areas

Moy Map 8 of 17

OPW

The Office of Public Works
Jonathan Swift Street
Trim
Co. Meath

Date: Nov - 2025

Revision: 1.0

Map Scale: 1:50,000 Plot Scale: 1:1 @ A3

10 0 10 20 30 40 Meters

© Tailte Éireann. All rights reserved. Licence No. 2025/OSi_NMA_189

Location Plan:

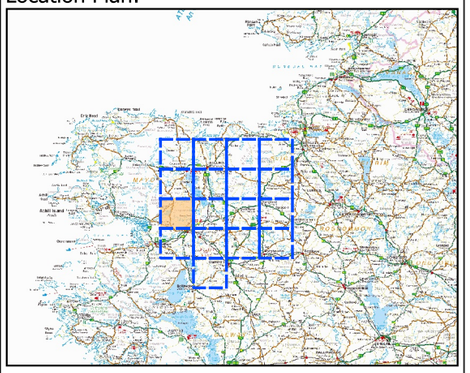

Legend

Maintenance Programme 2026

- Channel Maintenance
- Embankment Maintenance
- OPW Scheme Channel
- OPW Embankment
- Special Area of Conservation
- Special Protection Areas
- Natural Heritage Areas

Moy Map 9 of 17

OPW

The Office of Public Works
Jonathan Swift Street
Trim
Co. Meath

Date: Nov - 2025

Revision: 1.0

Map Scale: 1:50,000 Plot Scale: 1:1 @ A3

10 0 10 20 30 40 Meters

© Tailte Éireann. All rights reserved. Licence No. 2025/OSi_NMA_189

Location Plan:

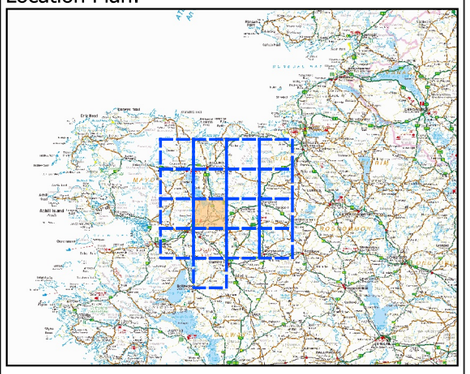

Legend

Maintenance Programme 2026

- Channel Maintenance
- Embankment Maintenance
- OPW Scheme Channel
- OPW Embankment
- Special Area of Conservation
- Special Protection Areas
- Natural Heritage Areas

Moy Map 10 of 17

OPW

The Office of Public Works
Jonathan Swift Street
Trim
Co. Meath

Date: Nov - 2025

Revision: 1.0

Map Scale: 1:50,000 Plot Scale: 1:1 @ A3

10 0 10 20 30 40 Meters

© Tailte Éireann. All rights reserved. Licence No. 2025/OSi_NMA_189

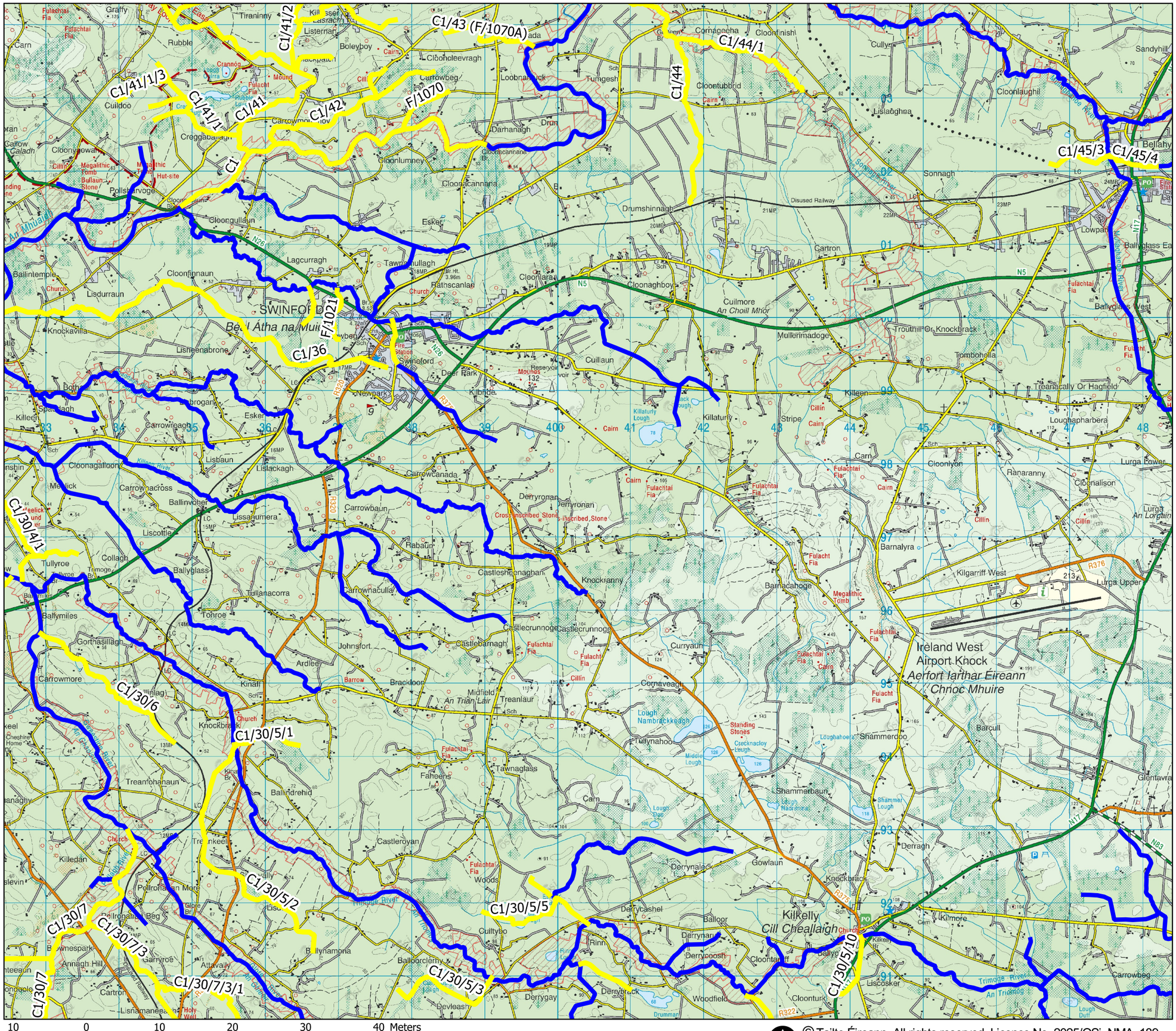
C1/43 (F/1070A)
C1/44/1
C1/44
C1/41/2
C1/41/1/3
C1/41/1
C1/41
C1/42
F/1070
C1
C1/45/3
C1/45/4
C1/36
F/1021
C1/30/4/1
C1/30/6
C1/30/5/1
C1/30/5/2
C1/30/5/5
C1/30/5/3
C1/30/5/10
C1/30/7
C1/30/7/3
C1/30/7/3/1
C1/30/7
SWINFORD
Béal Átha na Muice
Ireland West Airport Knock
Aerfort Iarthar Éireann Chnoc Mhuire
Kilkelly
Cill Cheallaigh
N5
N17
N26
R320
R376
R322
Disused Railway
Tumgesh
Darhanagh
Cloonlumney
Cloonacannana
Drumshinnagh
Esker
Cartron
Cuilmore
An Choill Mhor
Mullenmadoge
Cuillaun
Killeen
Killaturly
Stripe
Sonnagh
Lislaughna
Cloonlaughil
Cloontubbrid
Cornageeha
Cloonfinish
Cullyn
Sandyhill
Bellahy
Lowpark
Ballyglass East
Ballyglass West
Trouthill Or Knockbrack
Tromhohella
Treanacally Or Hagfield
Loughaphabera
Lurga Lower
Lurga Upper
Lurga An Lorgain
Cloonlyon
Ranaranny
Cloonalison
Barnalyra
Kilgarriff West
Barnacahoge
Megalithic Tomb
Curryaun
Cornaveagh
Lough Nambrackkeagh
Tullynahoo
Standing Stones
Shammerdoo
Shammerbaun
Barcull
Glentavra
Derragh
Gowlaun
Derrynalack
Derrycashel
Balloor
Derrynaru
Derrycoosh
Cloontaruff
Liscosker
Kilmore
Woodfield
Derrygay
Derryrack
Cuiltybo
Rinn
Ballyorcleriny
Ballynamona
Garryroe
Attavally
Annagh Hill
Brownespark
Pollronaghan More
Pollronaghan Beg
Killedan
Treankeel
Castleroyan
Woods
Fahoens
Tawnaglass
Ballindrehid
Treanrohanaun
Knockbrack
Midfield
An Trian Lair
Treanlaur
Brackloon
Kinaff
Ardlee
Johnsfort
Castlebarnagh
Castlecrunnoge
Knockranny
Castlesheenaghan
Rabaun
Tullanacorra
Tonroe
Carrowculla
Carrowbaun
Derryronan
Cross-inscribed Stone
Inscribed Stone
Lissanumera
Ballinvoher
Carrowcanada
Carrowacross
Mellick
Liscottle
Ballyglass
Collagh
Tullyroe
Ballymiles
Gortnasillagh
Carrowmore
Illaneg
Treanlahanaun
Carrowreagh
Lisbaun
Lislackagh
Cloonagalloon
Lisheenabrone
Knockavilla
Ballintemple
Lisdurraun
Cloonfinnaun
Lagcurragh
Cloongullaun
Pollshervoge
Megalithic Tomb
Bullaun Stone
Hut-site
Cloonyowan
Cuildoo
Creggabaniagh
Carrowmore
Cloonleevragh
Carrowbeg
Loobnamuck
Boleyboy
Listernan
Rubble
Fulachtai Fia
Crannóg
Mound
Cillín
Cairn
Church
Holy Well
Fire Station
Deer Park
Mounds
Reservoir
Killaturly Lough
Middle Lough
Lough Dee
Lough Nadromal
Shammer Lough
Lough Duff
Drummad
Trimogue River
Glore River
Killeen River
Owenmore River
Owenbeg River
Ballymoe Stream
Spancelhill Stream
Ballymoe River
Ballinvoher Stream
Ballyglass Stream
Ballymoe Stream
Ballymoe River
Ballymoe Stream
Ballymoe River
Ballymoe Stream
Ballymoe River

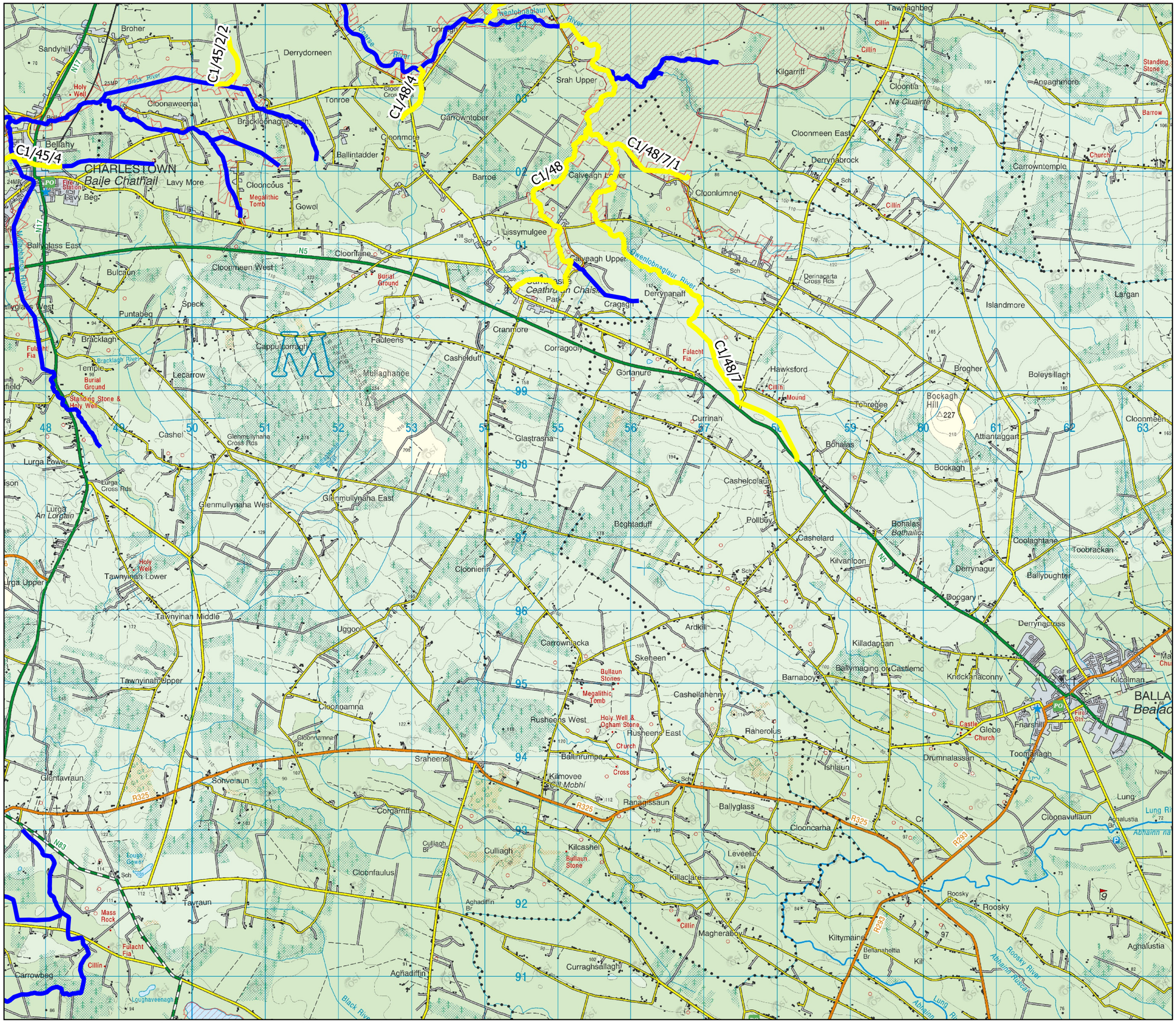
C1/45/2/2
C1/48/4
C1/45/4
C1/48
C1/48/7/1
C1/48/7
CHARLESTOWN
Baile Chathail
Ceathrúin Chaisil
Park
Cappulcorragh
Tawnaghbeg
Kilgarriff
Srah Upper
Cloontia
Na Cluaintí
Annaghmore
Cloonmeen East
Derrynabrock
Carrowntemple
Cloonlumney
Calveagh Lower
Calveagh Upper
Derrynanaff
Cragagh
Derinacarta Cross Rds
Islandmore
Largan
Lissymulgee
Barroe
Carrowntober
Tonroe
Derrydorneen
Broher
Sandyhill
Cloonaweema
Brackloonagh South
Bellahy
Ballintadder
Cloonmore
Cloonaghmore
Gowel
Lavy More
Lavy Beg
Ballyglass East
Bulcaun
Cloonmeen West
Cloonfane
Speck
Puntabeg
Bracklagh
Temple
Lecarrow
Faulleens
Cranmore
Corragoddy
Gortanure
Mullaghanoe
Cashelduff
Hawksford
Brogher
Boleysillagh
Tonregee
Bockagh Hill
Cloonmeen
Attiantaggart
Bohalas
Currinah
Glastrasna
Cashelcolaun
Bockagh
Cashel
Glenmullynaha Cross Rds
Glenmullynaha East
Glenmullynaha West
Lurga Bower
Lurga Cross Rds
Lurga An Lorgain
Tawnyinah Lower
Tawnyinah Middle
Tawnyinah Upper
Uggool
Cloonierin
Beghtaduff
Pollboy
Cashelard
Kilvanicon
Derrynagur
Ballybughter
Toobrackan
Coolaghtane
Derrynacross
Killadangan
Ballymaging or Castlemo
Barnaboy
Knockanaconny
Kilcalman
Carrownlacka
Skeheen
Ardkill
Cloonnamna
Rusheens West
Rusheens East
Cashellahenny
Raherolus
Ballinrumpa
Sraheens
Drumnalassan
Toomanagh
Friarshill
Glentavraun
Sonvelaun
Kilmovee
Cill Mobhi
Ranagissaun
Corgarriff
Ballyglass
Cloonavullaun
Cloonfaulus
Culliagh
Kilcashel
Leveelick
Killaclare
Cloonearha
Tavraun
Mass Rock
Magherabov
Kiltymaine
Roosky
Aghalustia
Carrowbeg
Aghadiffin
Curraghsallagh
Loughaveenagh
Derrynaglogh
Ballybeg
Ballyfarnagh
Ballyfarnagh Upper
Ballyfarnagh Lower
Ballyfarnagh Middle
Ballyfarnagh Cross Rds
Ballyfarnagh Br
Ballyfarnagh Lough
Ballyfarnagh Bog
Ballyfarnagh Lough
Ballyfarnagh Bog
Ballyfarnagh Lough
Ballyfarnagh Bog

C1/21/1/5/2
C1/21/5/2/13
C1/21/1/5/2/17
C1/21/1/5/12/3
F/104
C1/21/1/5/2/2
C1/21/1/5/2/15
C1/21/1/5/2/14

Location Plan:

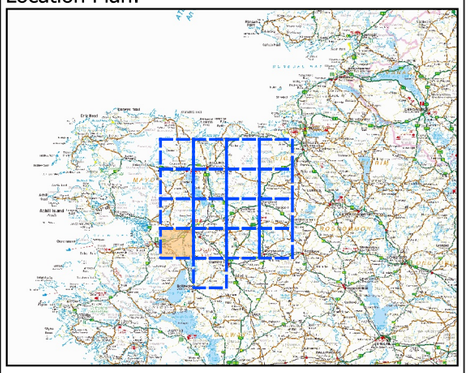

Legend

Maintenance Programme 2026

- Channel Maintenance
- Embankment Maintenance
- OPW Scheme Channel
- OPW Embankment
- Special Area of Conservation
- Special Protection Areas
- Natural Heritage Areas

Moy Map 13 of 17

OPW

The Office of Public Works
Jonathan Swift Street
Trim
Co. Meath

Date: Nov - 2025

Revision: 1.0

Map Scale: 1:50,000 Plot Scale: 1:1 @ A3

10 0 10 20 30 40 Meters

© Tailte Éireann. All rights reserved. Licence No. 2025/OSi_NMA_189

Location Plan:

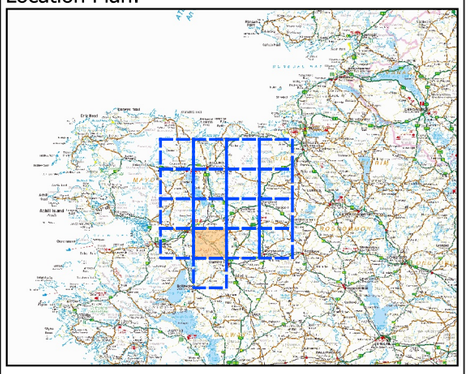

Legend

Maintenance Programme 2026

- Channel Maintenance
- Embankment Maintenance
- OPW Scheme Channel
- OPW Embankment
- Special Area of Conservation
- Special Protection Areas
- Natural Heritage Areas

Moy Map 14 of 17

OPW

The Office of Public Works
Jonathan Swift Street
Trim
Co. Meath

Date: Nov - 2025

Revision: 1.0

Map Scale: 1:50,000 Plot Scale: 1:1 @ A3

10 0 10 20 30 40 Meters

© Tailte Éireann. All rights reserved. Licence No. 2025/OSi_NMA_189

Location Plan:

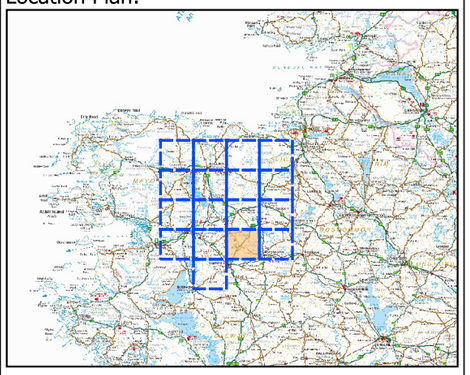

Legend

Maintenance Programme 2026

- Channel Maintenance
- Embankment Maintenance
- OPW Scheme Channel
- OPW Embankment
- Special Area of Conservation
- Special Protection Areas
- Natural Heritage Areas

Moy Map 15 of 17

OPW

The Office of Public Works
Jonathan Swift Street
Trim
Co. Meath

Date: Nov - 2025

Revision: 1.0

Map Scale: 1:50,000 Plot Scale: 1:1 @ A3

10 0 10 20 30 40 Meters

© Tailte Éireann. All rights reserved. Licence No. 2025/OSi_NMA_189

Location Plan:

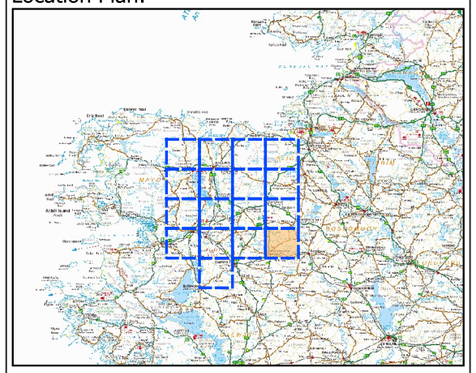

Legend

Maintenance Programme 2026

- Channel Maintenance
- Embankment Maintenance
- OPW Scheme Channel
- OPW Embankment
- Special Area of Conservation
- Special Protection Areas
- Natural Heritage Areas

Moy Map 16 of 17

OPW

The Office of Public Works
Jonathan Swift Street
Trim
Co. Meath

Date: Nov - 2025

Revision: 1.0

Map Scale: 1:50,000 Plot Scale: 1:1 @ A3

10 0 10 20 30 40 Meters

© Tailte Éireann. All rights reserved. Licence No. 2025/OSi_NMA_189

C1/21/1/5/18/6
C1/21/1/5/18
C1/21/1/5/18/5
C1/21/1/5/18/5/1
C1/21/5/18

Location Plan:

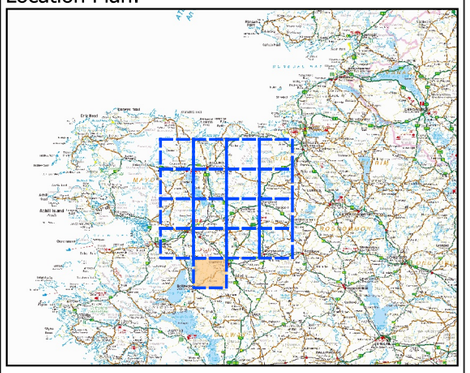

Legend

Maintenance Programme 2026

- Channel Maintenance
- Embankment Maintenance
- OPW Scheme Channel
- OPW Embankment
- Special Area of Conservation
- Special Protection Areas
- Natural Heritage Areas

Moy Map 17 of 17

OPW

The Office of Public Works
Jonathan Swift Street
Trim
Co. Meath

Date: Nov - 2025

Revision: 1.0

Map Scale: 1:50,000

Plot Scale: 1:1 @ A3

10 0 10 20 30 40 Meters

© Tailte Éireann. All rights reserved. Licence No. 2025/OSi_NMA_189

Location Plan:

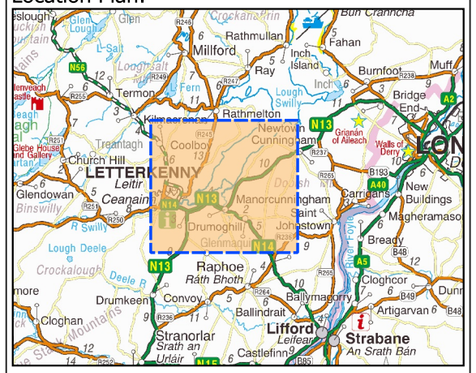

Legend

Maintenance Programme 2026

- Channel Maintenance
- Embankment Maintenance
- OPW Scheme Channel
- OPW Embankment
- Special Area of Conservation
- Special Protection Areas
- Natural Heritage Areas

Swilly Big Isle Map 1 of 1

OPW

The Office of Public Works
Jonathan Swift Street
Trim
Co. Meath

Date: Nov - 2025

Revision: 1.0

Map Scale: 1:50,000 Plot Scale: 1:1 @ A3

10 0 10 20 30 40 Meters

© Tailte Éireann. All rights reserved. Licence No. 2025/OSi_NMA_189

Location Plan:


LETTERKENNY
Leitir Ceanainn
Manorcunningham
Mainéar Uí Chuinneagain
Raphoe
Rath Bhoth
Lifford
Leifear
Strabane
An Srath Bán
Millford
Newtown Cunningham
Kilmacrenan
Termon
Glenveagh National Park
Glenveagh Castle
Church Hill
Glebe House and Gallery
Glenowan
Drumkeen
Convoy
Ballindrait
Stranorlar
Srath an Urláir
Castlefinn
Manorcunningham
Saint Johnston
Drumoghill
Gleann Mhic Conn
Carrigans
Cloghcor
Ballymagorry
Bellanamore
Cloghan
Binswilly
Lough Deele
Crockalough
Barnesmore Gap
Blue Stack Mountains
Foyle
Finn
Mourne
Derg
Lough Swilly
Lough Foyle
Lough Mourne
Lough Eske
Lough Beagh
Fahan
Burnfoot
Rathmullan
Inch Island
Ray
Rathmelton
Granard of Aileach
Walls of Derry
Bridgend
Muckish Mountain
Errigal
Dooish
Binnaguilla
Aghla
Croaghgorm
Slieve Snaght
Urris Hills
Crockmore
Crockbrack
Crockglass
Crockbrack
Crockbrack
Crockbrack

Location Plan:

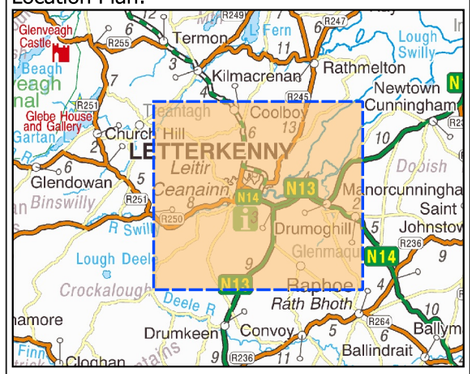

Legend

Maintenance Programme 2026

- Channel Maintenance
- Embankment Maintenance
- OPW Scheme Channel
- OPW Embankment
- Special Area of Conservation
- Special Protection Areas
- Natural Heritage Areas

Swilly Oldtown Newmills Map 1 of 1

OPW

The Office of Public Works
Jonathan Swift Street
Trim
Co. Meath

Date: Nov - 2025

Revision: 1.0

Map Scale: 1:50,000 Plot Scale: 1:1 @ A3

10 0 10 20 30 40 Meters

© Tailte Éireann. All rights reserved. Licence No. 2025/OSi_NMA_189

Location Plan:



Legend

Maintenance Programme 2026

- Channel Maintenance
- Embankment Maintenance
- OPW Scheme Channel
- OPW Embankment
- Special Area of Conservation
- Special Protection Areas
- Natural Heritage Areas

Swilly Thorn Castlewray Map 1 of 1

OPW

The Office of Public Works
Jonathan Swift Street
Trim
Co. Meath

Date: Nov - 2025

Revision: 1.0

Map Scale: 1:50,000 Plot Scale: 1:1 @ A3

10 0 10 20 30 40 Meters

© Tailte Éireann. All rights reserved. Licence No. 2025/OSi_NMA_189