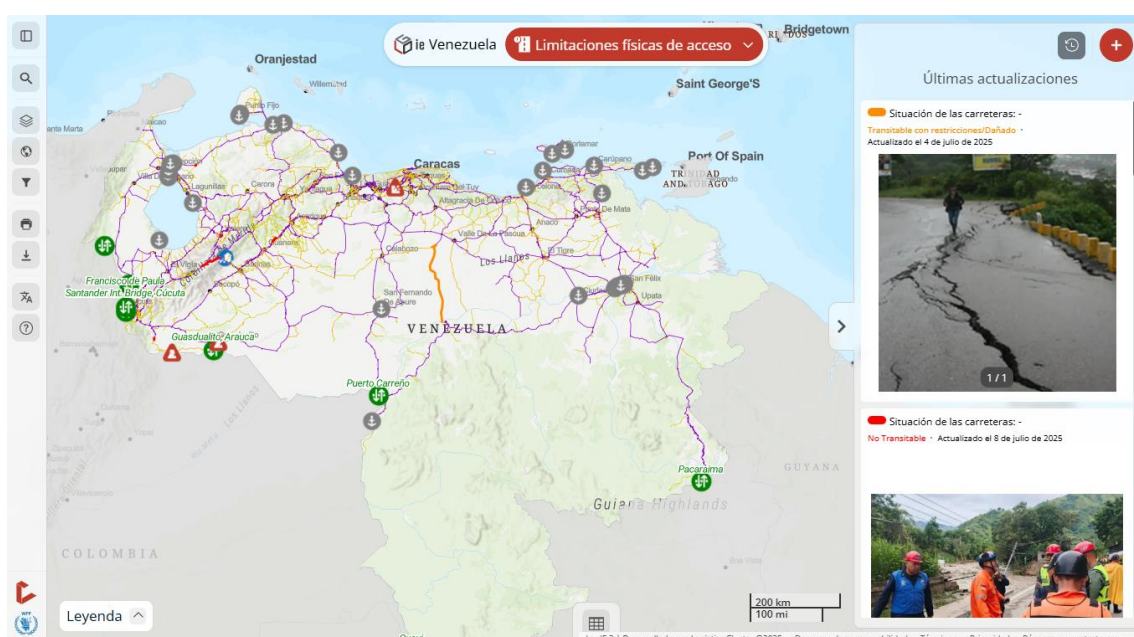


The new features, improvements, and issues addressed in this document have been recently released. Please note that many functions are activated for a specific operational context and might only be visible for some operations.

1. New Features

Redesigned Main Interface

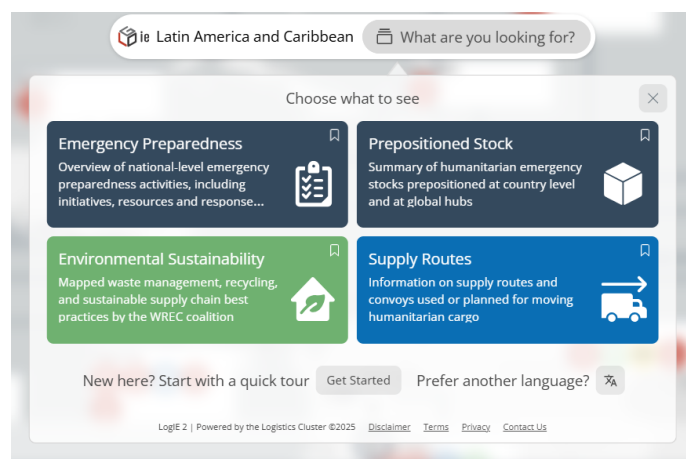
We've made improvements to LogIE interface to make it easier, faster, and more intuitive to use. Here's what's new:



Switching between Information Modules

Want to view the different modules of information LogIE has?

Simply click the module name at the centre-top of the page. A dropdown menu will appear, allowing you to switch between modules.




From this same menu, you can also:

- Set a preferred module to load automatically the next time you access LogIE
- Change the interface language
- Start a guided tour to learn how to navigate and use LogIE step by step

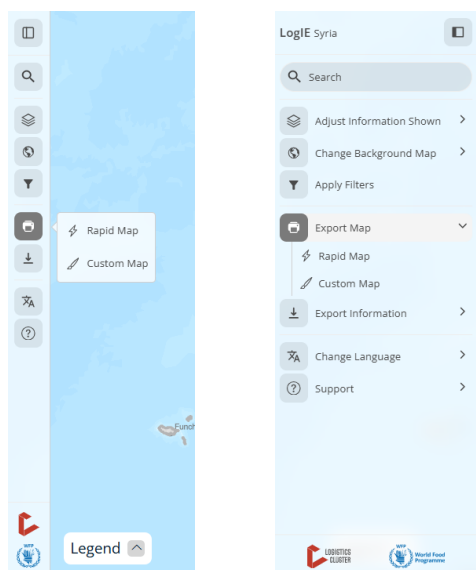
Sharing Information

Did a road just become passable? Has a bridge collapsed? Do you have information that could support other Logistics Cluster partners? If you see it or know it; you share it!

Click the '+' icon at the top-right corner of the screen to easily share your updates through LogIE and help others stay informed.



Navigation Panel: All in One Place



We have grouped key functionalities into a navigation panel located on the left side of the screen. You can choose to keep this panel open to see all options clearly (image on the right) or minimize (image on the left) it to save screen space while still having quick access to main functions.

From this panel, you can:

- Search for locations or information
- Adjust visible information layers
- Change the background map (choose from several options)
- Apply filters to refine what you see
- Export a PDF map

- Export data layers in CSV, Shapefile, or GeoJSON formats
- Change the interface language
- Access support tools such as a guided tutorial and information about LogIE

Viewing the latest updates

Stayed informed and quickly see what has changed.

The Latest Updates feature is still available on the right-hand side of the screen. Now displayed more clearly for easier access.

Accessing the Data Table

You can quickly open the LogIE data table by clicking the icon at the bottom centre of the screen. While this feature was available in the previous version, we've updated its design to better match the current interface for a smoother user experience.

2. Improvements and Addressed Issues

- Interface translations are now automated: any text change is quickly and automatically updated across all available languages in LogIE with each new software release.
- Export map feature now includes a clearly visible close button (an "X"), consistent with the overall page, making it easier to exit the map creation process.
- Interface text has been reviewed and updated for greater clarity and easier navigation.
- A new option in the export map functionality allows you to show or hide labels (the names or titles on the map) and captions (text boxes with additional descriptive text), giving you more control over the final output.
- Reports submitted through the LogIE website, or the LC App were not received if they included large image attachments. This issue has now been resolved by automatically resizing images before sending.

3. Known issues and limitations

There are no major issues or limitations to report.

We always welcome opportunities to improve LogIE. Feel free to share your ideas and suggestions or report any issues by emailing us at global.logie@wfp.org. Thank you for your collaboration

Release note LogIE 3.2.0

10 July 2025



Contacts

Bernat Escarre

LogIE project email

global.logie@wfp.org

LogIE Project Manager

bernat.escarrepons@wfp.org

Martin Keitsch

LogIE Business Manager

martin.keitsch@wfp.org