
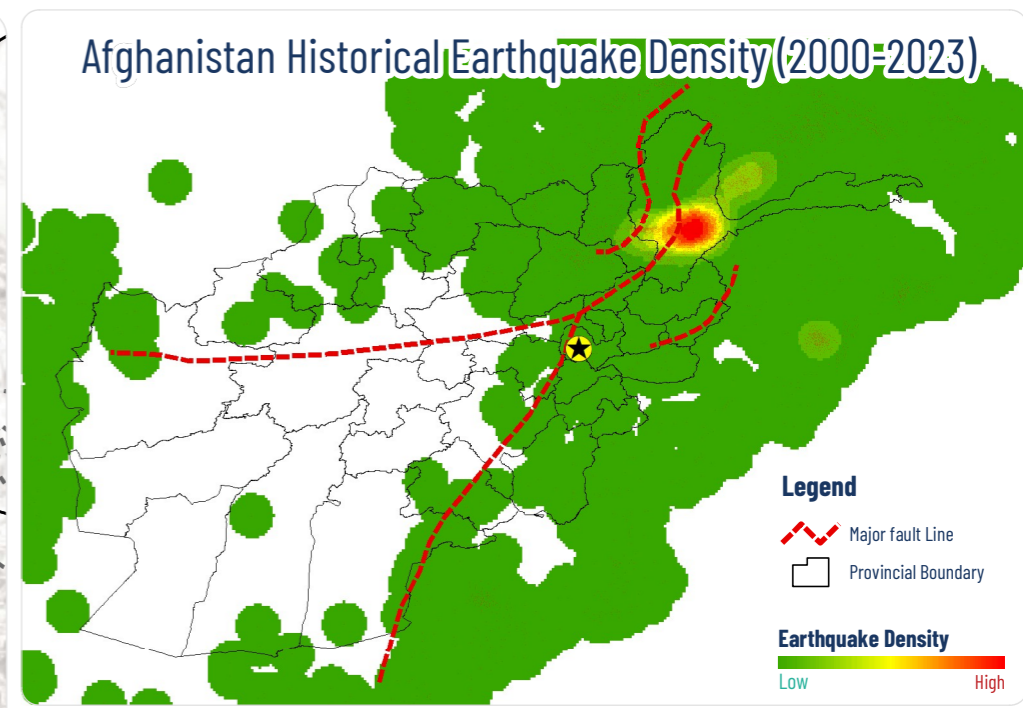
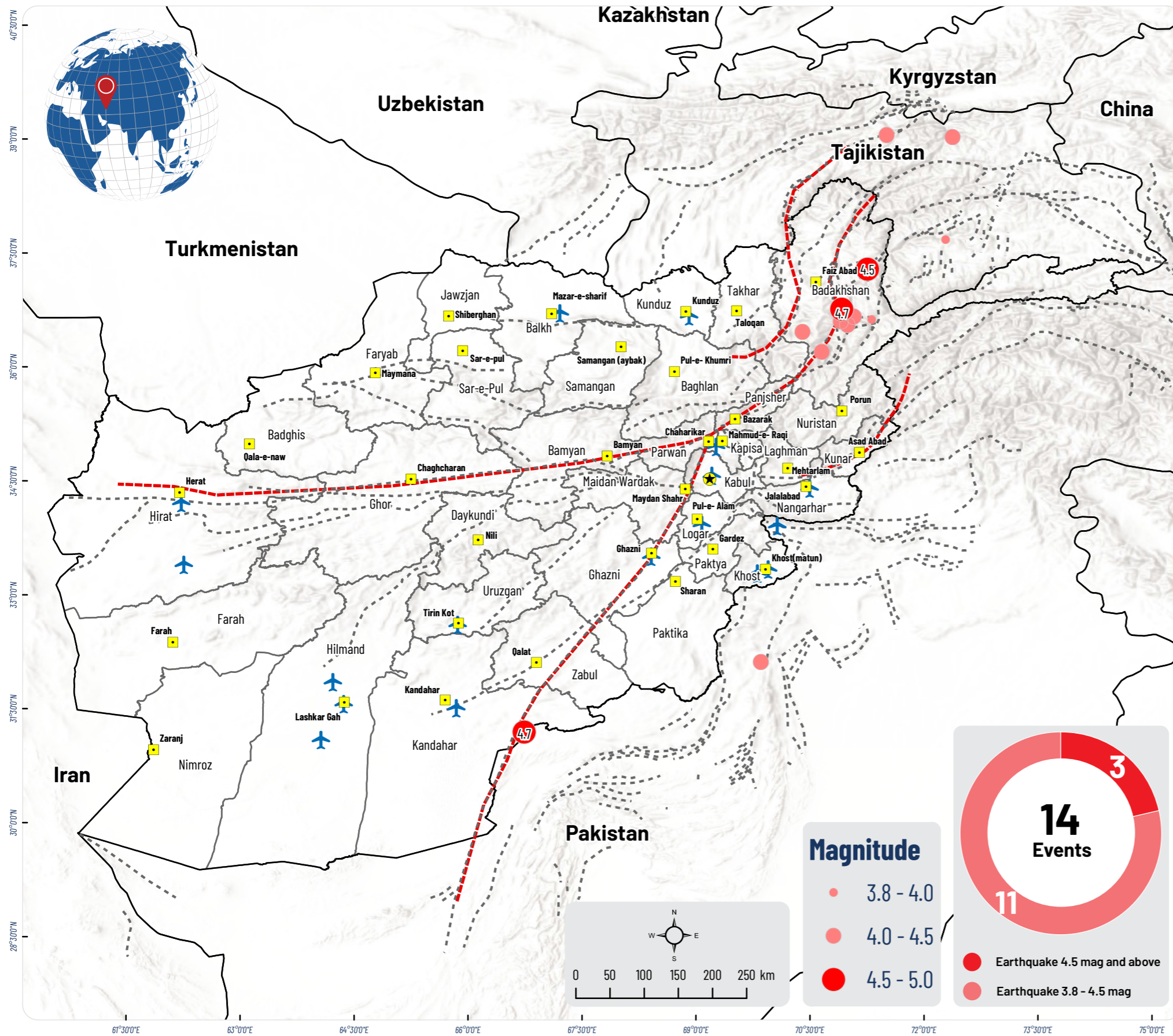
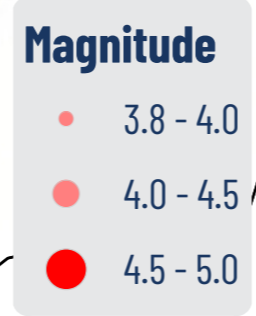



# Afghanistan: Earthquake Events Overview, December 2024



## Five highest EQ magnitude events during the period

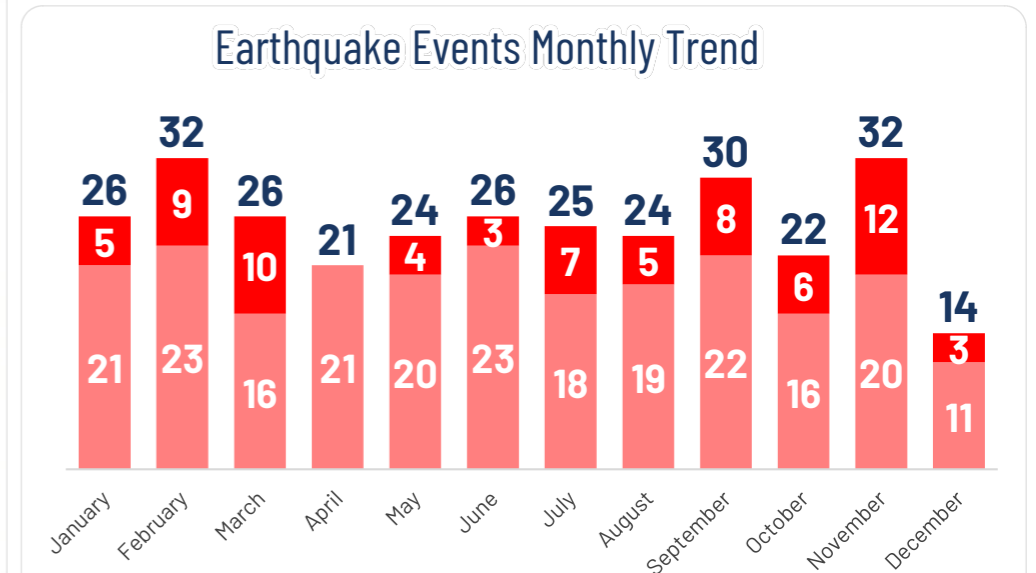
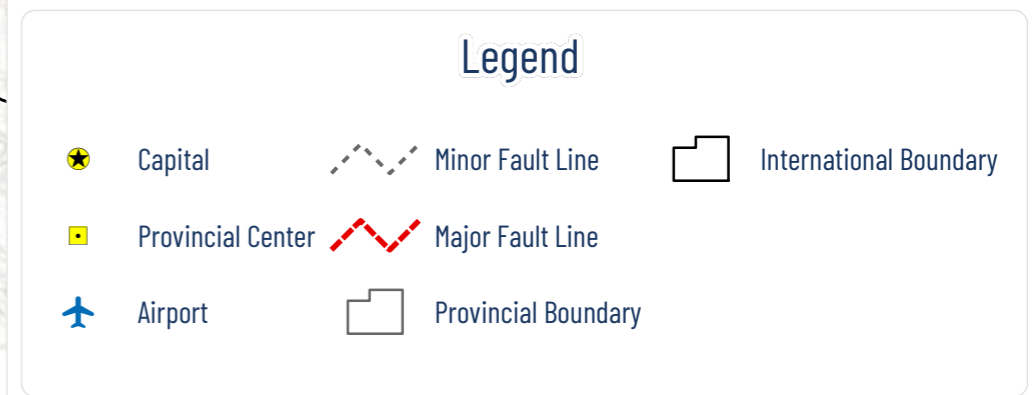
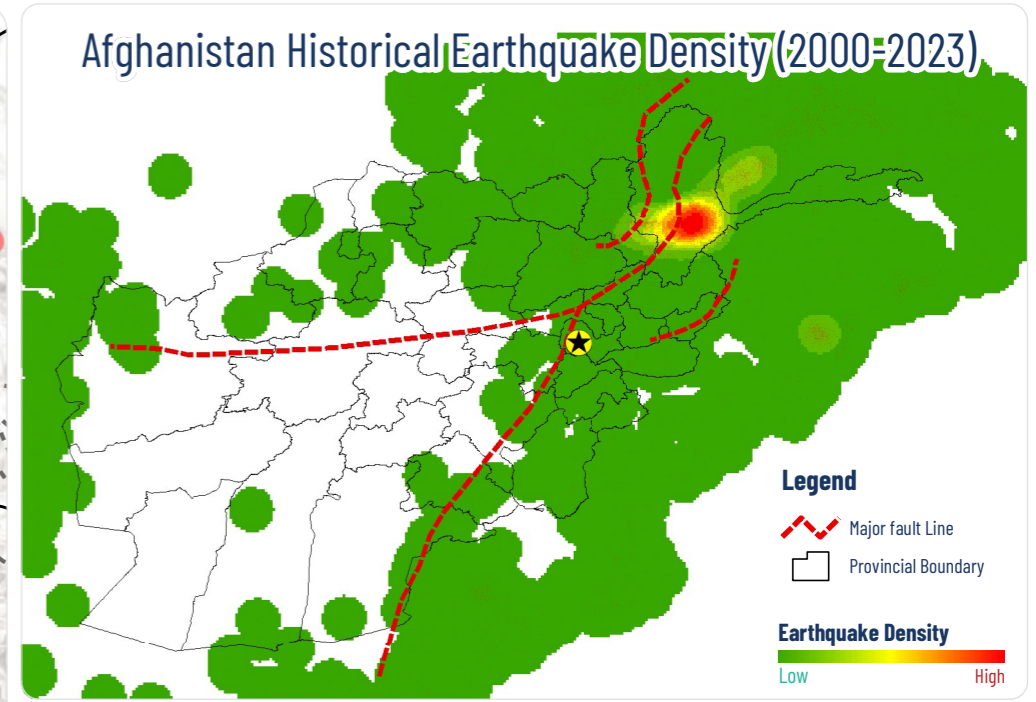
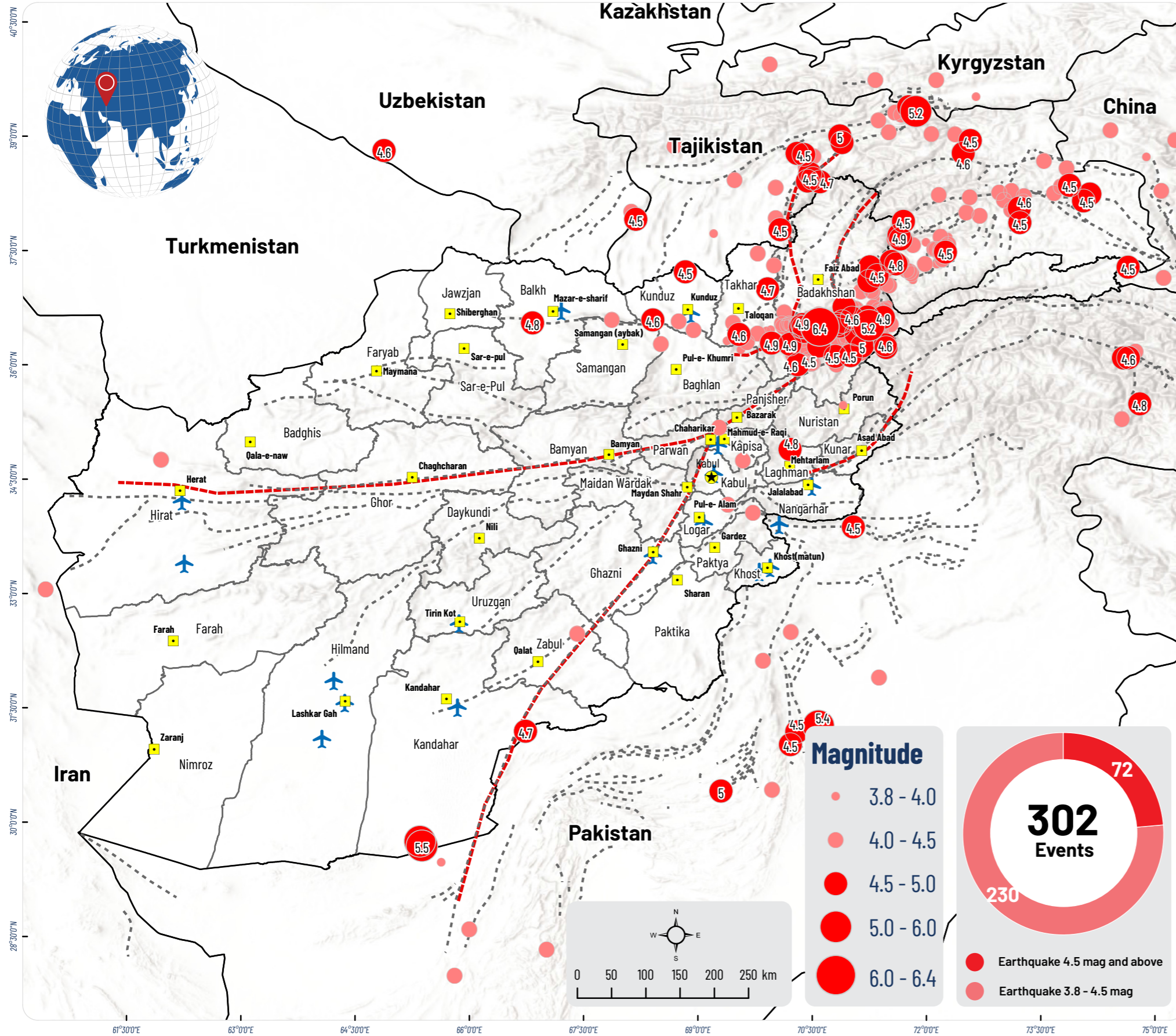
Magnitude	Depth (km)	Date/Time (Kabul)	Latitude	Longitude	Place
4.7	83	12/10/2024 10:03	36.7617	70.9195	13 km SSE of Jurm, Afghanistan
4.7	10	12/27/2024 22:39	31.1939	66.7397	41 km NE of Chaman, Pakistan
4.5	98	12/22/2024 1:00	37.2868	71.2587	34 km SW of Khorugh, Tajikistan
4.3	117	12/15/2024 9:20	36.5525	70.9959	37 km SSE of Jurm, Afghanistan
4.3	10	12/16/2024 6:25	32.1142	69.8554	33 km SE of Wana, Pakistan



**Description:** This comprehensive map provides an overview of the earthquake events that occurred in December, 2024, encompassing both Afghanistan and regions up to 200 kilometers beyond its borders. Known for its high seismic activity, Afghanistan is recognized as one of the world's most seismically active countries. The data utilized in this map were sourced from the USGS online database (<https://earthquake.usgs.gov/earthquakes/search/>).

**Disclaimer:** This map is made possible by the generous support of the American people through the United States Agency for International Development (USAID). The contents are the responsibility of iMMAP and do not necessarily reflect the views of USAID or the United States Government. The data are the responsibility of the data providers; it does not give an endorsement or acceptance by iMMAP who is only responsible for its visualization. **Feedback:** rep-afghanistan@immap.org, **Datum/Projection:** WGS84/Geographic, **Data Sources:** USGS, AGHCHO 2021, **Date Created:** January 12, 2025, **Data Download Date:** January 12, 2025, **Produced By:** iMMAP, **Size:** A3 (297 x 420 mm)

# Afghanistan: Earthquake Events from January to December 2024



Note: Monthly figures have been retrospectively altered due to USGS's late updates.

**Description:** This comprehensive map provides an overview of the earthquake events that occurred from January to December, 2024, encompassing both Afghanistan and regions up to 200 kilometers beyond its borders. Known for its high seismic activity, Afghanistan is recognized as one of the world's most seismically active countries. The data utilized in this map were sourced from the USGS online database (<https://earthquake.usgs.gov/earthquakes/search/>).

**Disclaimer:** This map is made possible by the generous support of the American people through the United States Agency for International Development (USAID). The contents are the responsibility of iMMAP and do not necessarily reflect the views of USAID or the United States Government. The data are the responsibility of the data providers; it does not give an endorsement or acceptance by iMMAP who is only responsible for its visualization. **Feedback:** rep-afghanistan@immap.org, **Datum/Projection:** WGS84/Geographic, **Data Sources:** USGS, AGHCHO 2021, **Date Created:** January 12, 2025, **Data Download Date:** January 12, 2025, **Produced By:** iMMAP, **Size:** A3 (297 x 420 mm)