
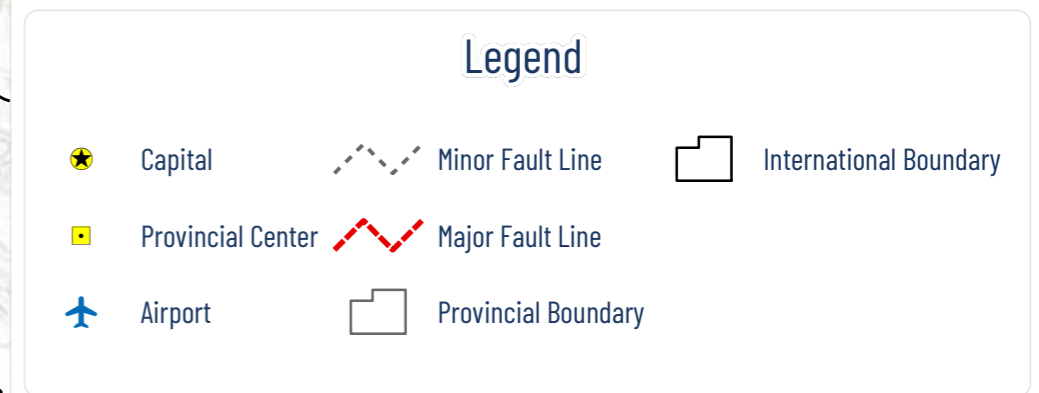
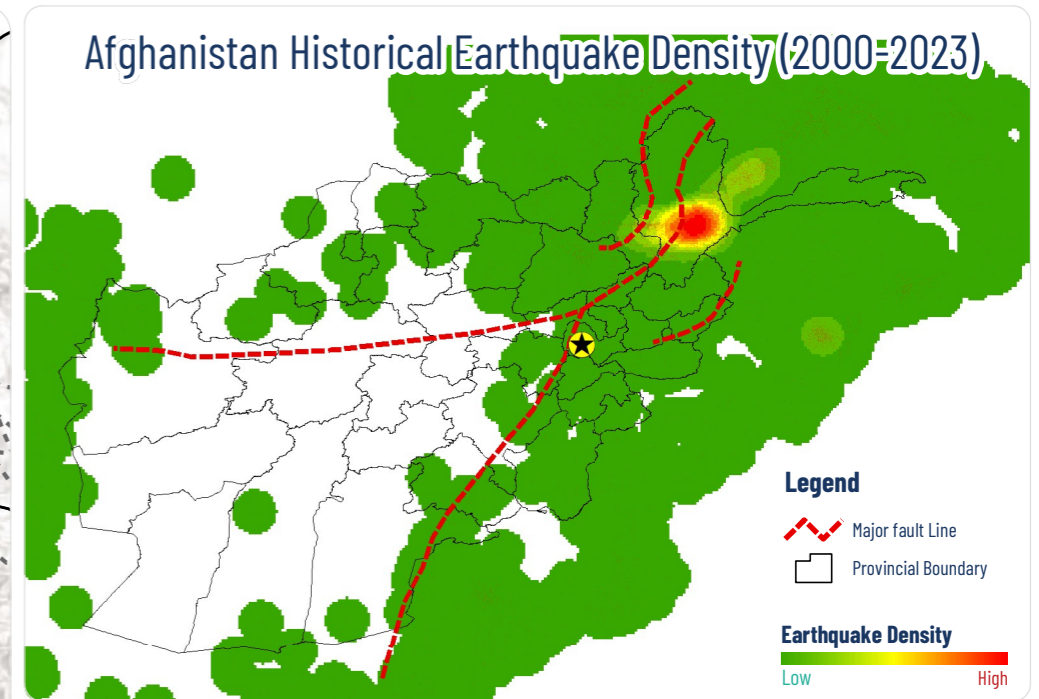
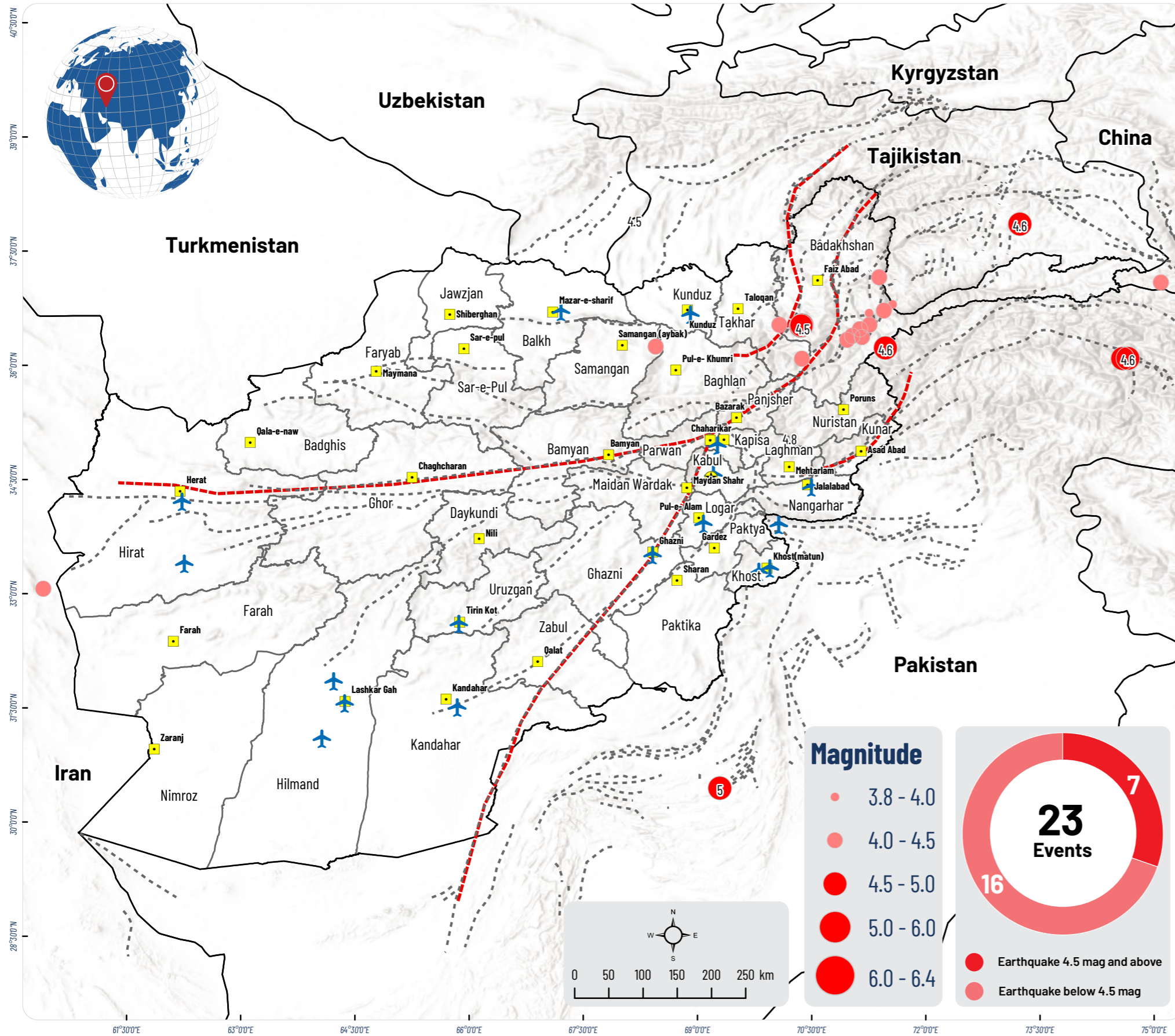


Afghanistan: Earthquake Events Overview, July 2024



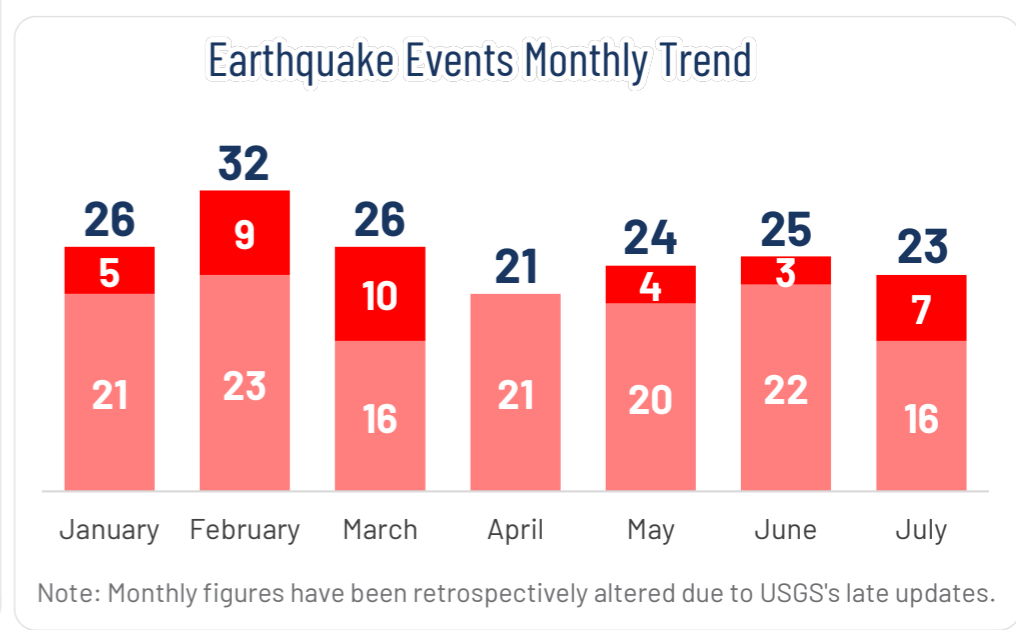
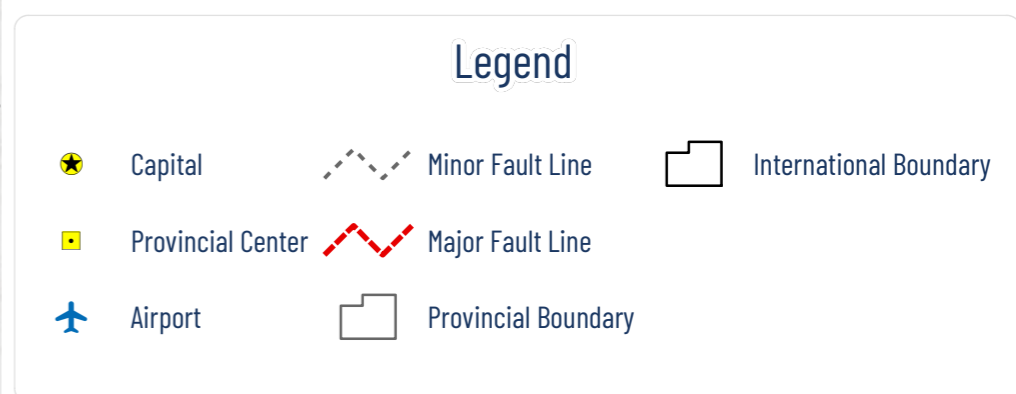
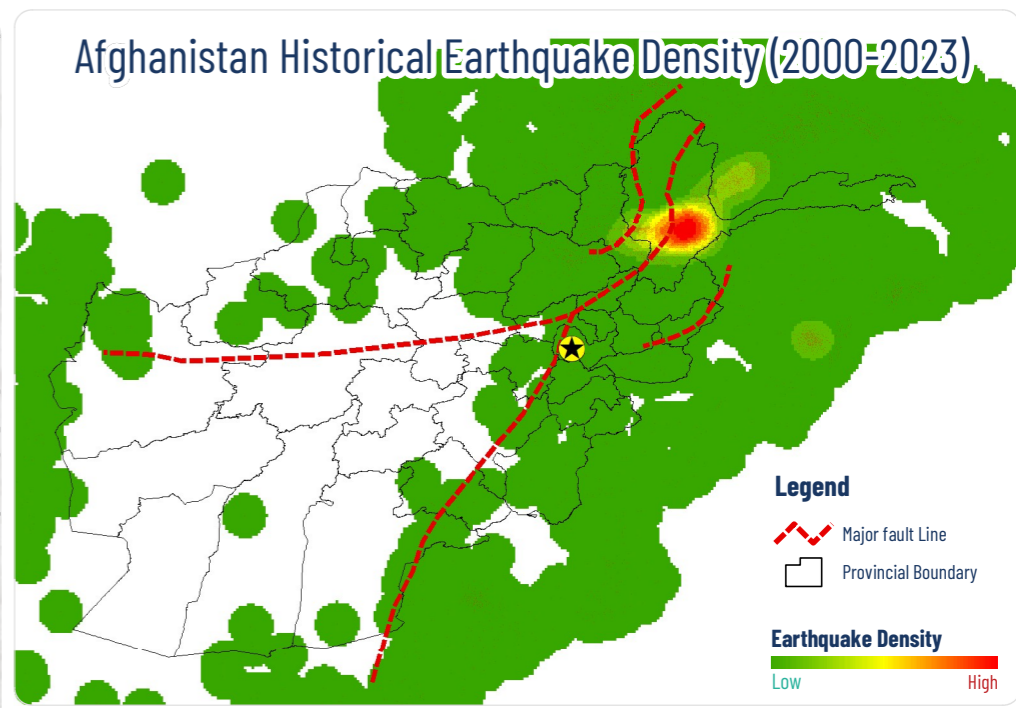
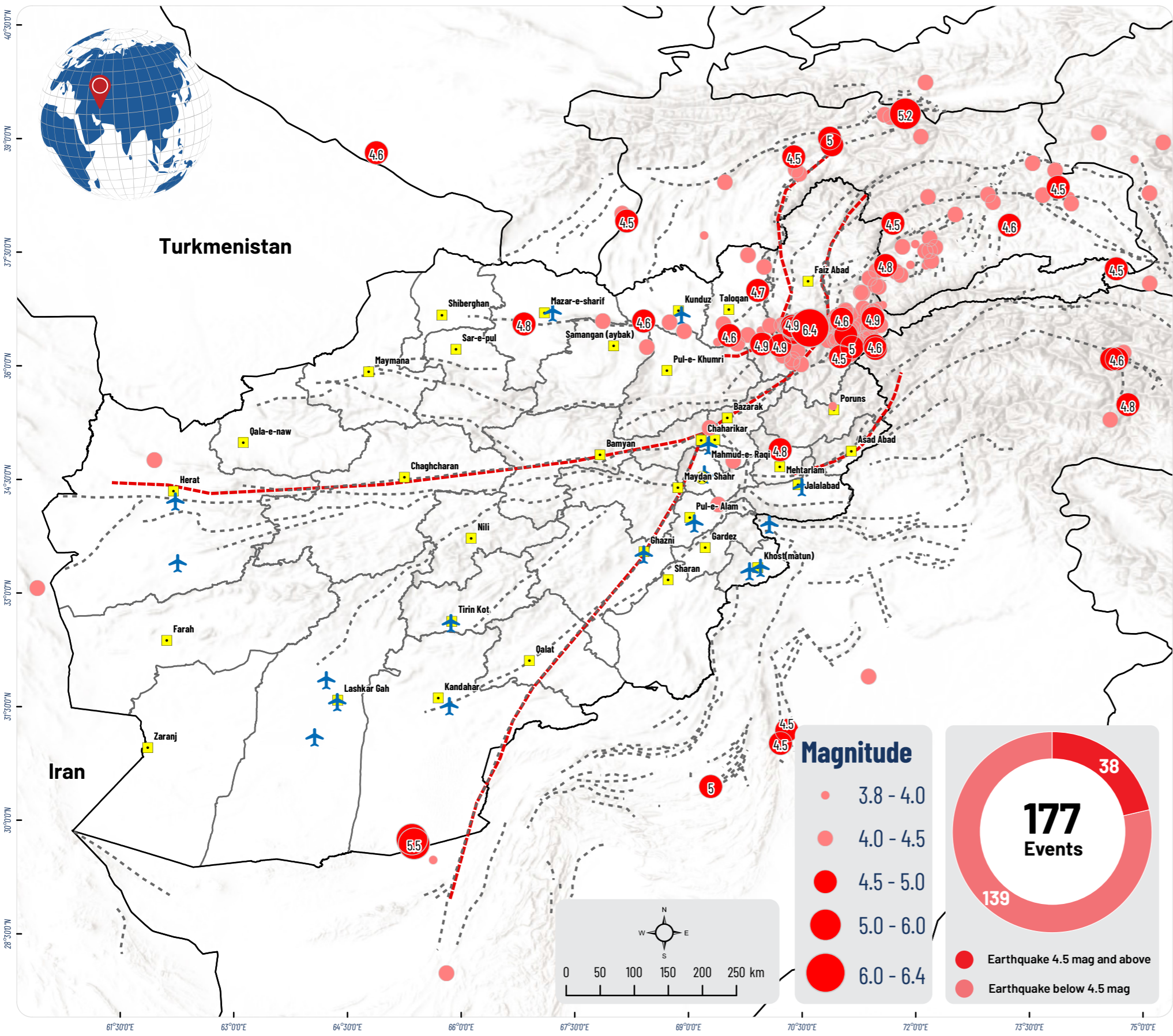
Five highest EQ magnitude events during the period

Magnitude	Depth (km)	Date/Time (Kabul)	Latitude	Longitude	Place
5.0	10	7/14/2024 21:33	30.4464	69.2959	61 km N of Kohlu, Pakistan
4.9	222	7/18/2024 18:14	36.5289	70.3719	46 km E of Farkhār, Afghanistan
4.6	206	7/22/2024 7:03	36.5182	70.3634	45 km E of Farkhār, Afghanistan
4.6	101	7/6/2024 21:17	36.228	71.4722	50 km S of Ashkāsham, Afghanistan
4.6	51	7/3/2024 2:42	36.0926	74.6546	25 km S of Barishal, Pakistan

Description: This comprehensive map provides an overview of the earthquake events that occurred in July, 2024, encompassing both Afghanistan and regions up to 200 kilometers beyond its borders. Known for its high seismic activity, Afghanistan is recognized as one of the world's most seismically active countries. The data utilized in this map were sourced from the USGS online database (<https://earthquake.usgs.gov/earthquakes/search/>).

Disclaimer: This map is made possible by the generous support of the American people through the United States Agency for International Development (USAID). The contents are the responsibility of iMMAP and do not necessarily reflect the views of USAID or the United States Government. The data are the responsibility of the data providers; it does not give an endorsement or acceptance by iMMAP who is only responsible for its visuals. **Feedback:** rep-afghanistan@immap.org, **Datum/Projection:** WGS84/Geographic, **Data Sources:** USGS, AGHCHO 2021, **Date Created:** August 04, 2024, **Data Download Date:** August 04, 2024, **Produced By:** iMMAP, **Size:** A3 (297 x 420 mm)

Afghanistan: Earthquake Events from January to July 2024



Description: This comprehensive map provides an overview of the earthquake events that occurred from January to July, 2024, encompassing both Afghanistan and regions up to 200 kilometers beyond its borders. Known for its high seismic activity, Afghanistan is recognized as one of the world's most seismically active countries. The data utilized in this map were sourced from the USGS online database (<https://earthquake.usgs.gov/earthquakes/search/>).

Disclaimer: This map is made possible by the generous support of the American people through the United States Agency for International Development (USAID). The contents are the responsibility of iMMAP and do not necessarily reflect the views of USAID or the United States Government. The data are the responsibility of the data providers; it does not give an endorsement or acceptance by iMMAP who is only responsible for its visuals. **Feedback:** rep-afghanistan@immap.org, **Datum/Projection:** WGS84/Geographic, **Data Sources:** USGS, AGHCHO 2021, **Date Created:** August 04, 2024, **Data Download Date:** August 04, 2024, **Produced By:** iMMAP, **Size:** A3 (297 x 420 mm)