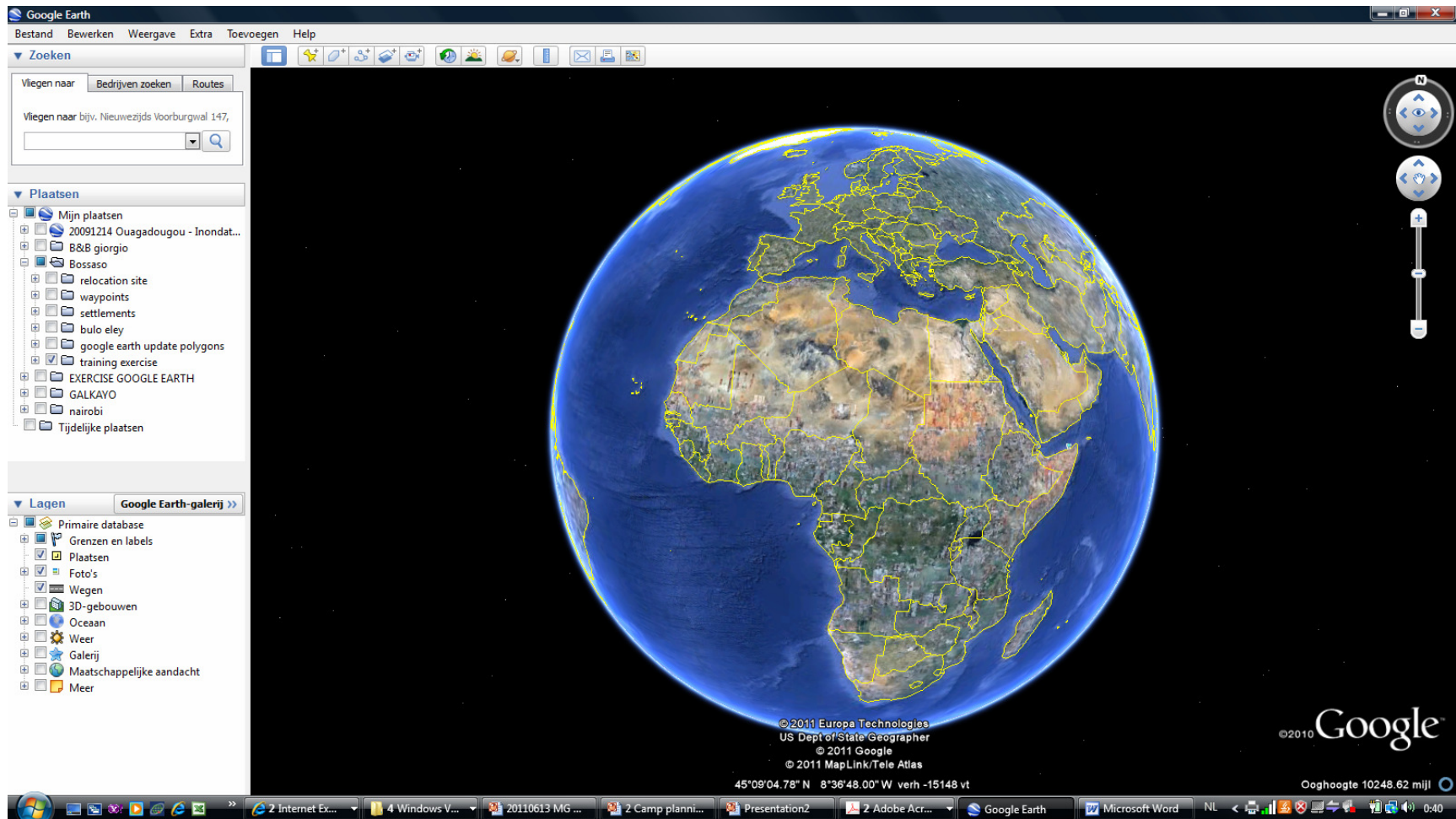


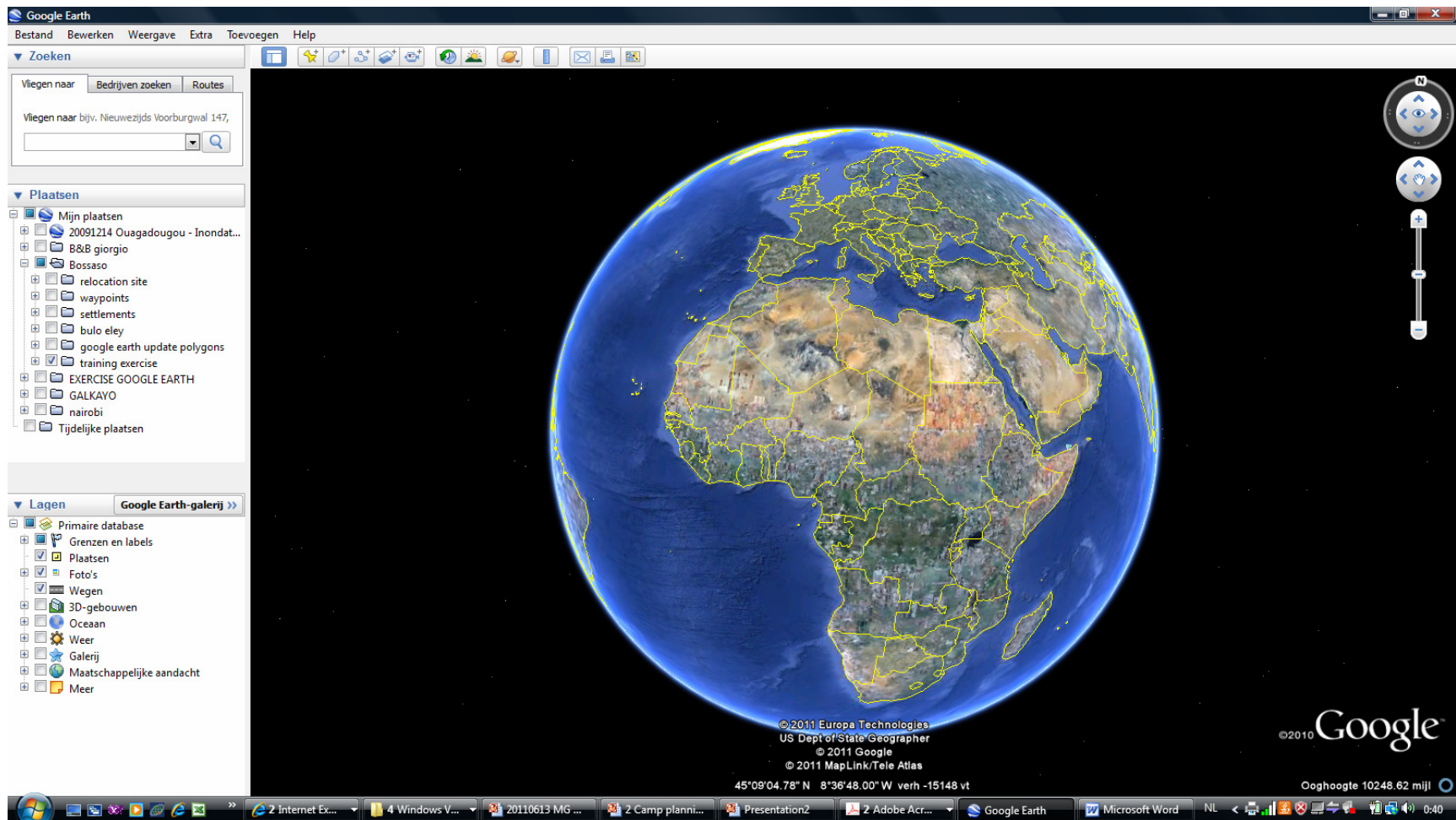
GPS and Google EARTH

Google Earth is a software that displays satellite imagery from a server on a topographic data, creating a 3D model of the planet earth



WHY GOOGLE EARTH

IT IS FREE AND IS EASILY ACCESSIBLE FOR EVERYBODY

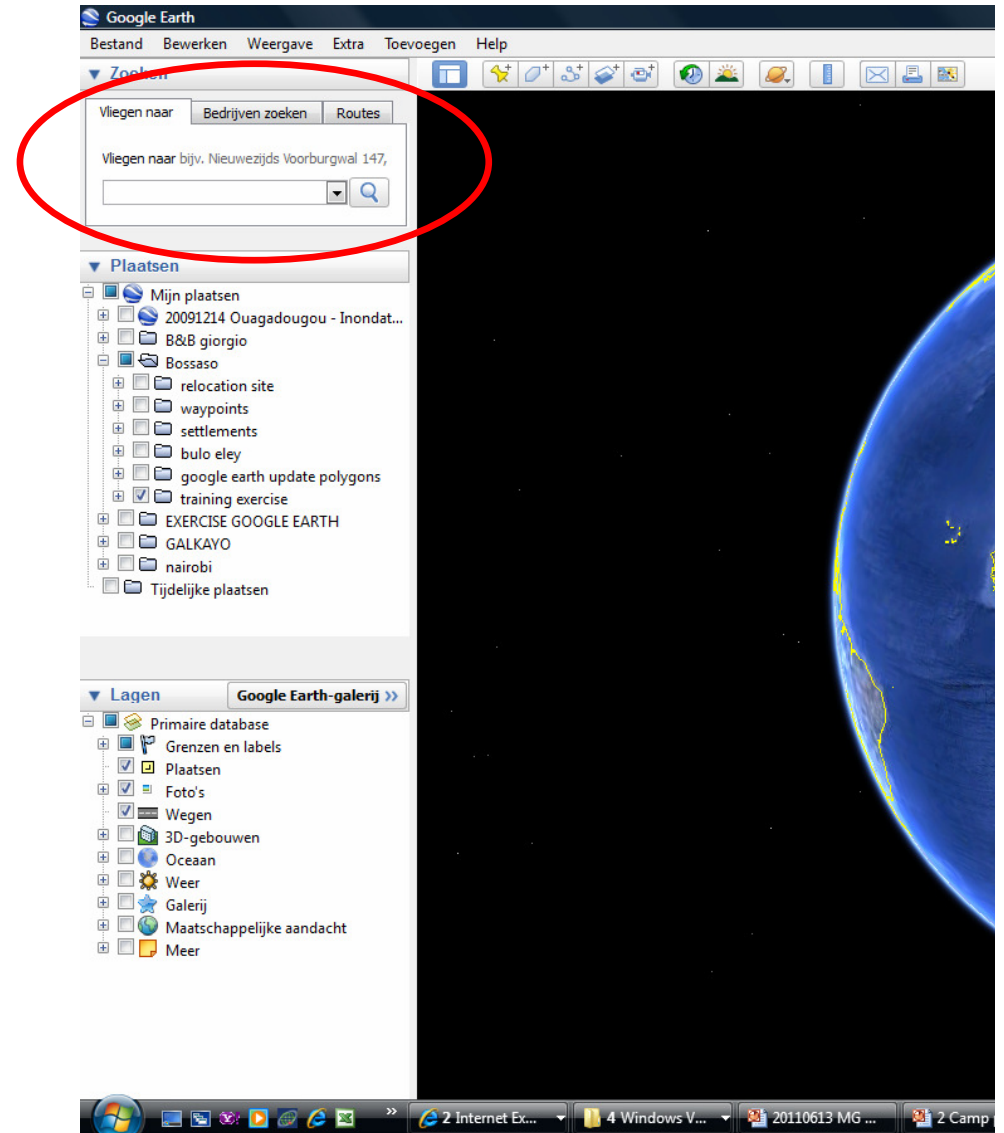


WHY GOOGLE EARTH

GETTING STARTED:

On the left hand side you have a toolbar with the following options:

- Search for places on earth

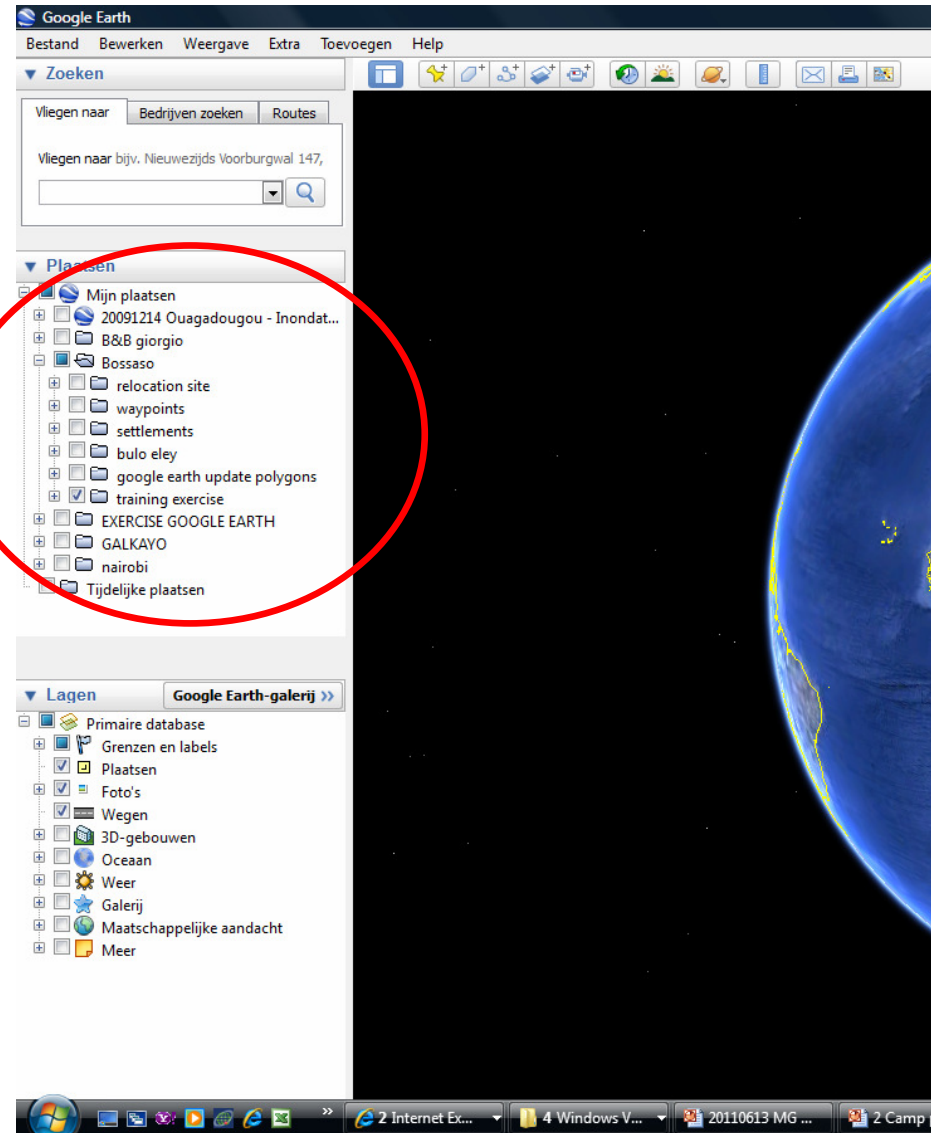


TOOLBARS ON THE LEFT

GETTING STARTED:

On the left hand side you have a toolbar with the following options:

- Search for places on earth
- To organise the data collected and stored

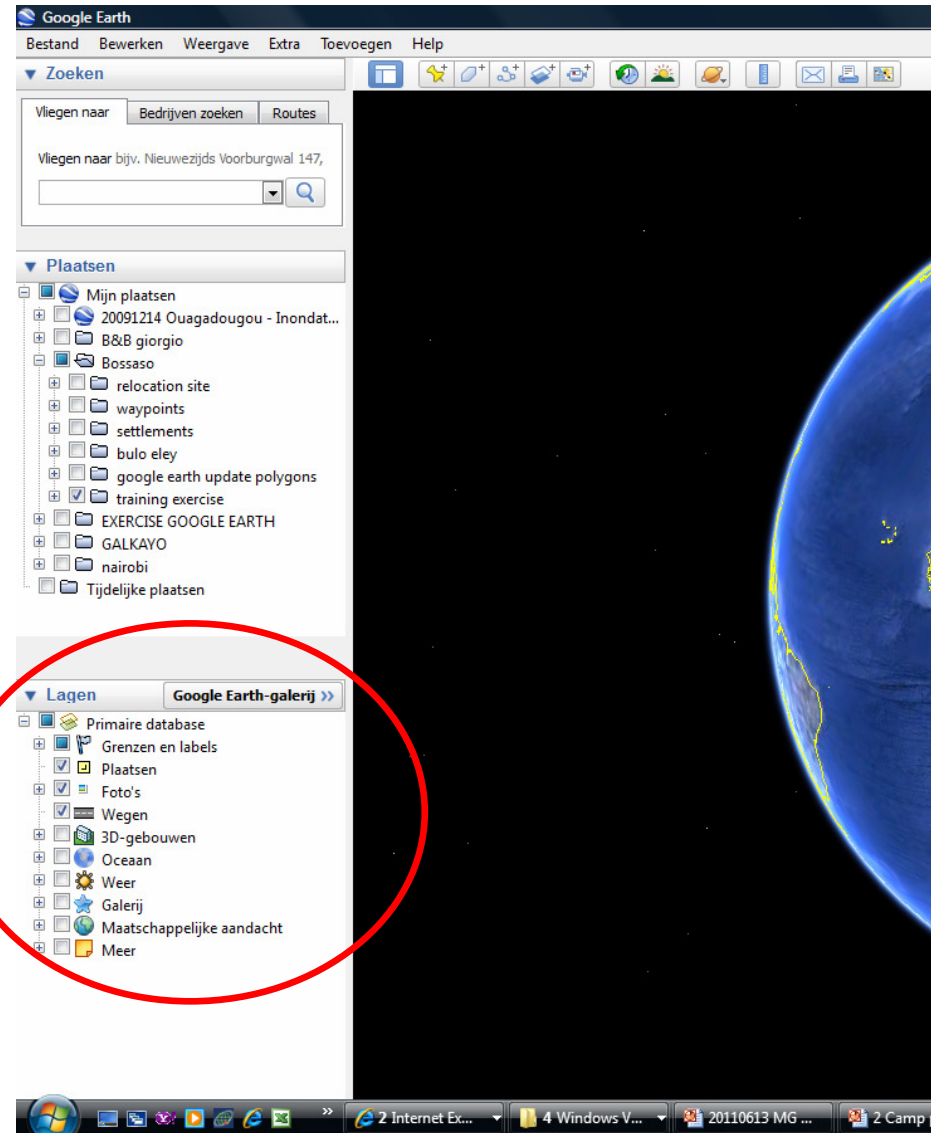


TOOLBARS ON THE LEFT

GETTING STARTED:

On the left hand side you have a toolbar with the following options:

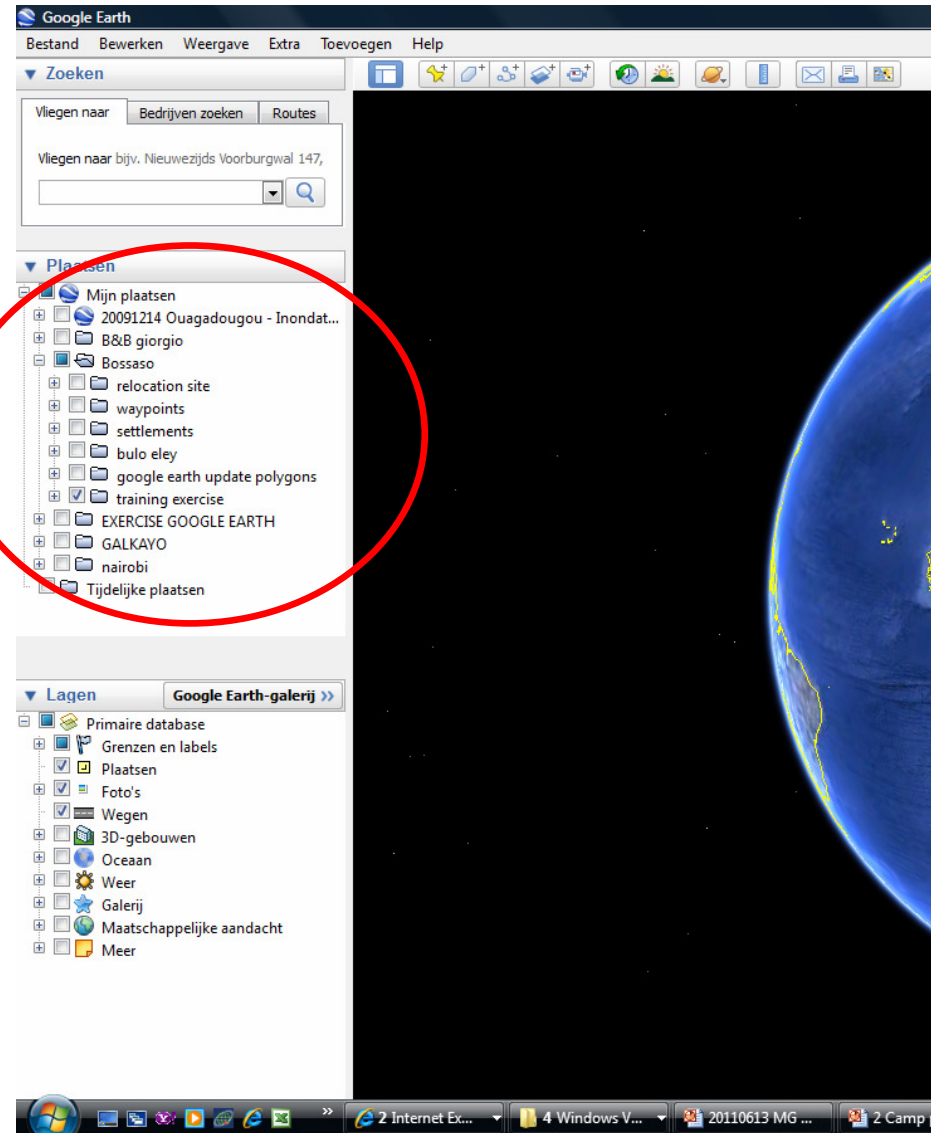
- Search for places on earth
- To organise the data collected and stored
- To check different layers (pictures,...) and online applications



TOOLBARS ON THE LEFT

MOST IMPORTANT IS THE ORGANISATION OF YOUR FILES TO MAKE IT ACCESSIBLE AND USEABLE FOR ALL...

It is important to work with google earth in a well-mannered fashion organising well your files. It is therefore important that each point or track is stored in the correct folder...



TOOLBARS ON THE RIGHT

NAVIGATION in google earth

