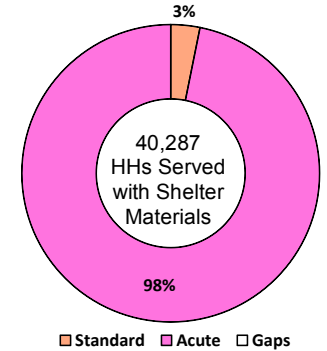


Shelter Coverage Vs. CRP Target



States	Organizations
Central Equatoria	Concern, PAH
Jonglei	INTEROS
Unity	Concern, SP
Upper Nile	DRC, IOM, Medair
Western Bahr El Ghazal	IOM, NRC
Abyei Administrative Area	SCISS, Cordaid, IOM
Eastern Equatoria	UNHCR, Health Link
Central Equatoria	IOM, Medair, Interkos

- Final Boundary between the Republic of South Sudan and the Republic of Sudan has not yet been determined
 - Final status of the Abyei area is not determined

The S-NFI CLUSTER supported by:



Funded by European Union Humanitarian Aid



From the People of Japan

Legend

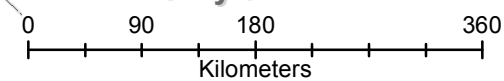
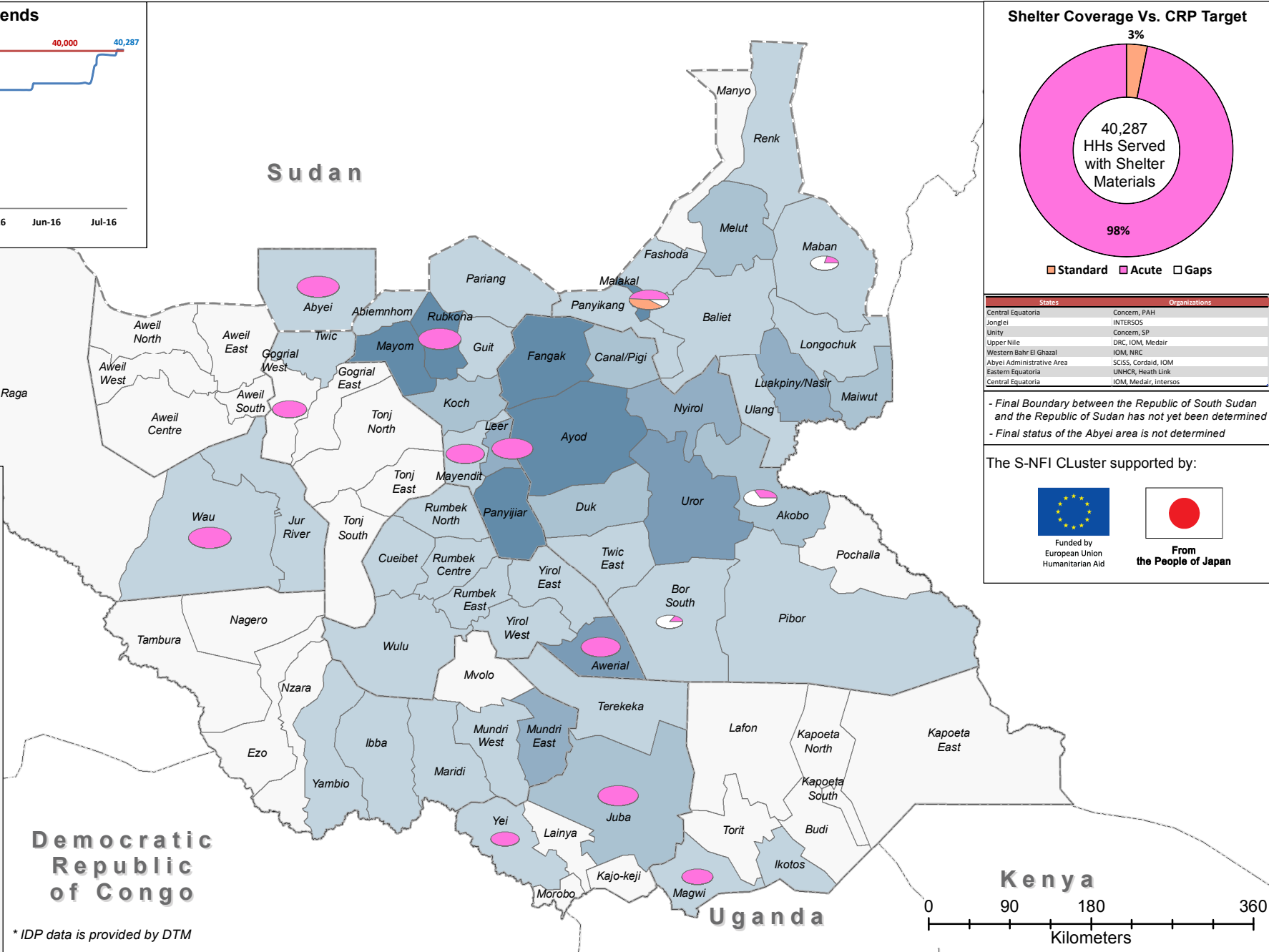
- National Boundaries
- State Boundaries
- County Boundaries
- Undetermined Boundary

IDPs by County (as of 4 Dec 15)*

- No data
- 1 - 25000
- 25001 - 50000
- 50001 - 75000
- 75001 - 100000
- >100000

Emergency Shelter Coverage

- Acute Shelter Kits
- Standard Shelter kits
- IDPs not served



* IDP data is provided by DTM