

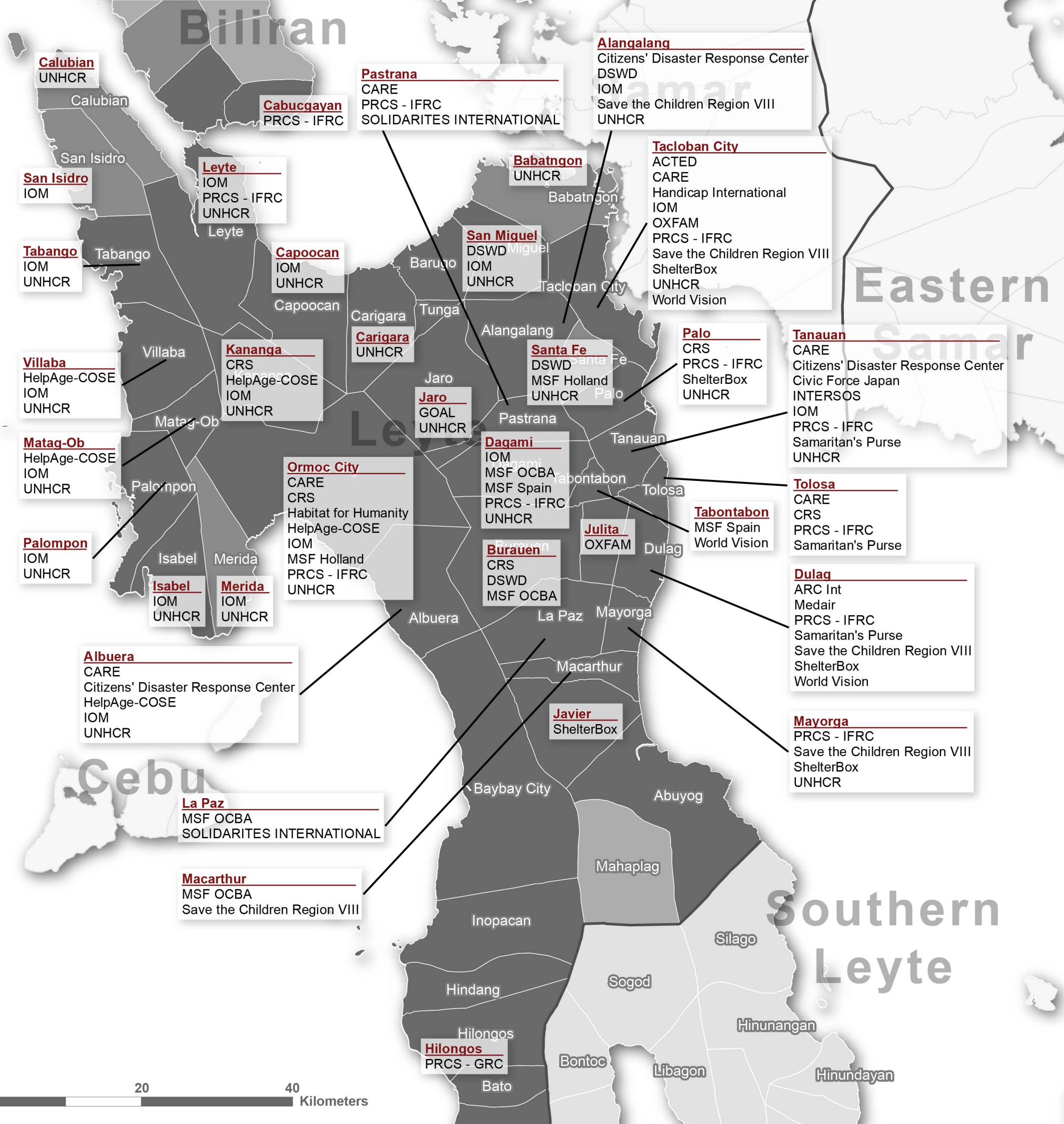
Emergency Shelter Activities by Municipality (Leyte)

3W map summary

Produced February 3, 2014

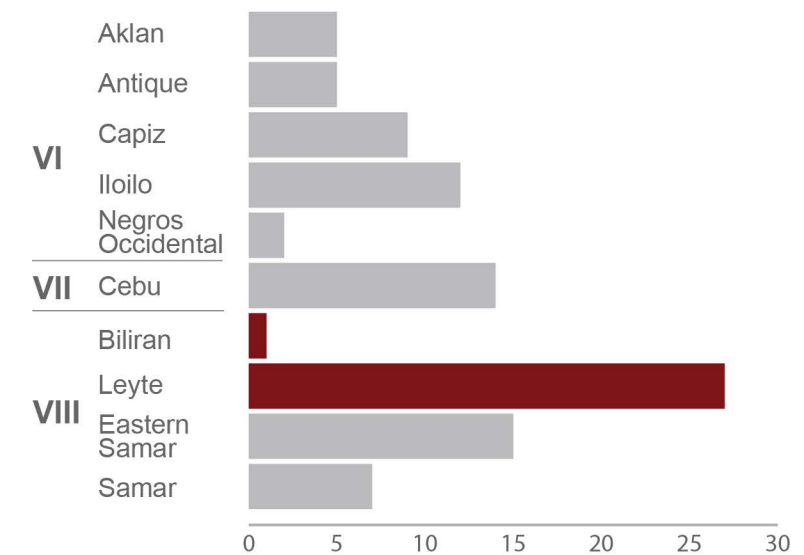


This map depicts data gathered by the Shelter Cluster about agencies who are responding to Typhoon Yolanda. The numbers include agencies with completed, ongoing and planned interventions. The same agencies could be counted in any of the categories.

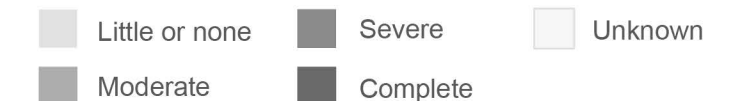


Who What Where (3W) information on shelter activities represents agency information reported to the Shelter Cluster by February 2, 2014. If your agency's information is missing or out of date, please download a 3W reporting form at www.sheltercluster.org/Asia/Philippines and submit it to reporting.phil@sheltercluster.org.

Number of agencies per province (grouped by region)



Level of damage



Data Sources: DSWD (DROMIC damage data), GADM (admin), Shelter Cluster Partners

The depiction and use of boundaries, and names and associated data shown here do not imply endorsement or acceptance by the Shelter Cluster.