

Madridejos
 Caritas Switzerland
 Islamic Relief Worldwide (IRW)
 PRCS - Swiss RC
 Ramon Aboitiz Foundation Inc (RAFI)
 SDC
 YPDR
 LUTHERAN WORLD RELIEF
 IOM

Bantayan
 Islamic Relief Worldwide (IRW)
 LUTHERAN WORLD RELIEF
 Malteser International
 Muslim Aid
 PRCS - GRC
 PRCS - Swiss RC
 SDC
 YPDR
 IOM
 AAR Japan

Daanbantayan
 Habitat for Humanity
 LUTHERAN WORLD RELIEF
 People in Need (PIN)
 PFI
 PRCS - IFRC
 Ramon Aboitiz Foundation Inc (RAFI)
 SDC
 AAR Japan

Medellin
 Danish People's Aid
 HelpAge-COSE
 Islamic Relief Worldwide (IRW)
 LUTHERAN WORLD RELIEF
 PDRN
 PFI
 PRCS - IFRC
 Ramon Aboitiz Foundation Inc(RAFI)
 World Vision
 IOM
 AAR Japan

Santa Fe
 Caritas Switzerland
 Islamic Relief Worldwide (IRW)
 LUTHERAN WORLD RELIEF
 Muslim Aid
 PRCS - Swiss RC
 SDC
 YPDR
 IOM
 ShelterBox

Bogo City
 PDRN
 PRCS - IFRC
 IOM
 World Vision

Tabogon
 Caritas Switzerland
 PFI
 Ramon Aboitiz Foundation Inc (RAFI)
 IOM

San Remigio
 Sign of Hope
 IOM

Tabuelan
 IOM

Borbon
 IOM

Pilar
 Islamic Relief Worldwide (IRW)
 Municipality
 Ramon Aboitiz Foundation Inc (RAFI)

Sogod
 World Vision

Poro
 Municipality

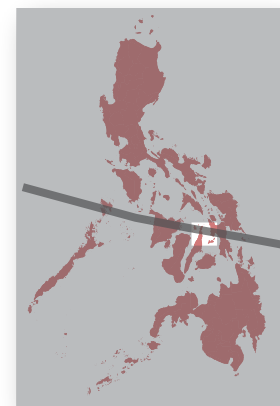
Tudela
 Municipality

Approx. 80km South
Pilar (Bohol)
 Islamic Relief Worldwide (IRW)

Supporting Self Recovery of Shelter Activities by Municipality (Cebu)

3W map summary

Produced April 14, 2014



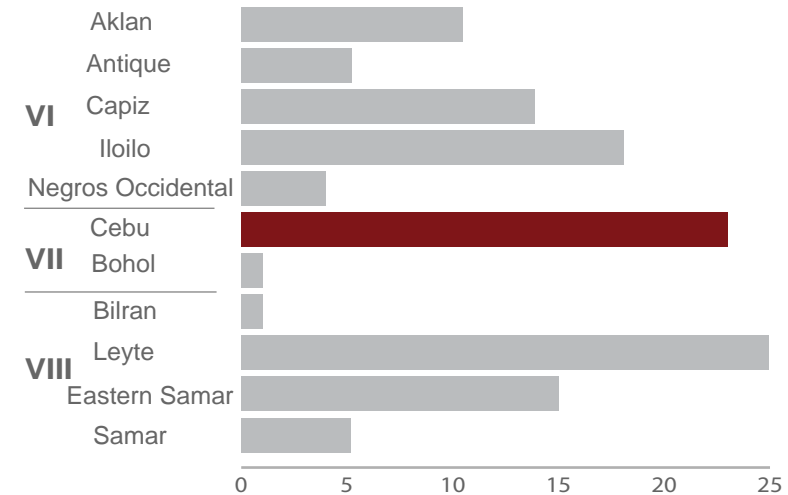
This map depicts data gathered by the Shelter Cluster about agencies who are responding to Typhoon Yolanda.

Any agency listed may have projects at different stages of completion (e.g. completed, ongoing or planned interventions).

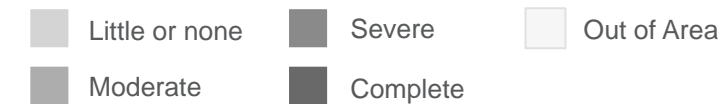
Who What Where (3W) information on shelter activities represents agency information reported to the Shelter Cluster by April 13, 2014. If your agency's information is missing or out of date, please contact us at reporting.phil@sheltercluster.org

Supporting Self Recovery refers to the provision of roofing materials, other materials, tool kits, clean up kits, construction of transitional or core shelters, or cash programmings.

Number of agencies per province (grouped by region)



Damage Density



Damage density is a proxy indicator for the proportion of damage based on a 2013 projected population, estimated average household size (4.7) and estimated households damaged (DSWD).

Data Sources: DSWD (DROMIC damage data), GADM (admin), Shelter Cluster Partners

The depiction and use of boundaries, and names and associated data shown here do not imply endorsement or acceptance by the Shelter Cluster.

