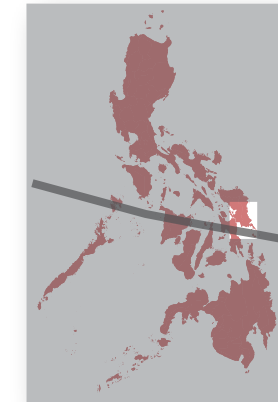


Supporting Self Recovery of Shelter Activities by Municipality (Samar)

3W map summary

Produced April 14, 2014



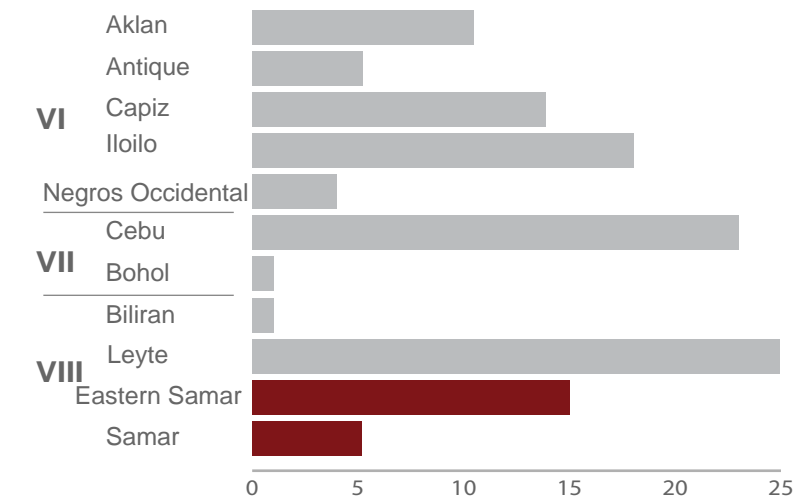
This map depicts data gathered by the Shelter Cluster about agencies who are responding to Typhoon Yolanda.

Any agency listed may have projects at different stages of completion (e.g. completed, ongoing or planned interventions).

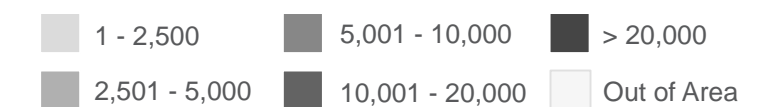
Who What Where (3W) information on shelter activities represents agency information reported to the Shelter Cluster by April 13, 2014. If your agency's information is missing or out of date, please contact us at reporting.phil@sheltercluster.org

Supporting Self Recovery refers to the provision of roofing materials, other materials, tool kits, clean up kits, construction of transitional or core shelters, or cash programmings.

Number of agencies per province (grouped by region)



Total Number of Houses Damaged



Damage density is a proxy indicator for the proportion of damage based on a 2013 projected population, estimated average household size (4.7) and estimated households damaged (DSWD).

Data Sources: DSWD (DROMIC damage data), GADM (admin), Shelter Cluster Partners

The depiction and use of boundaries, and names and associated data shown here do not imply endorsement or acceptance by the Shelter Cluster.

