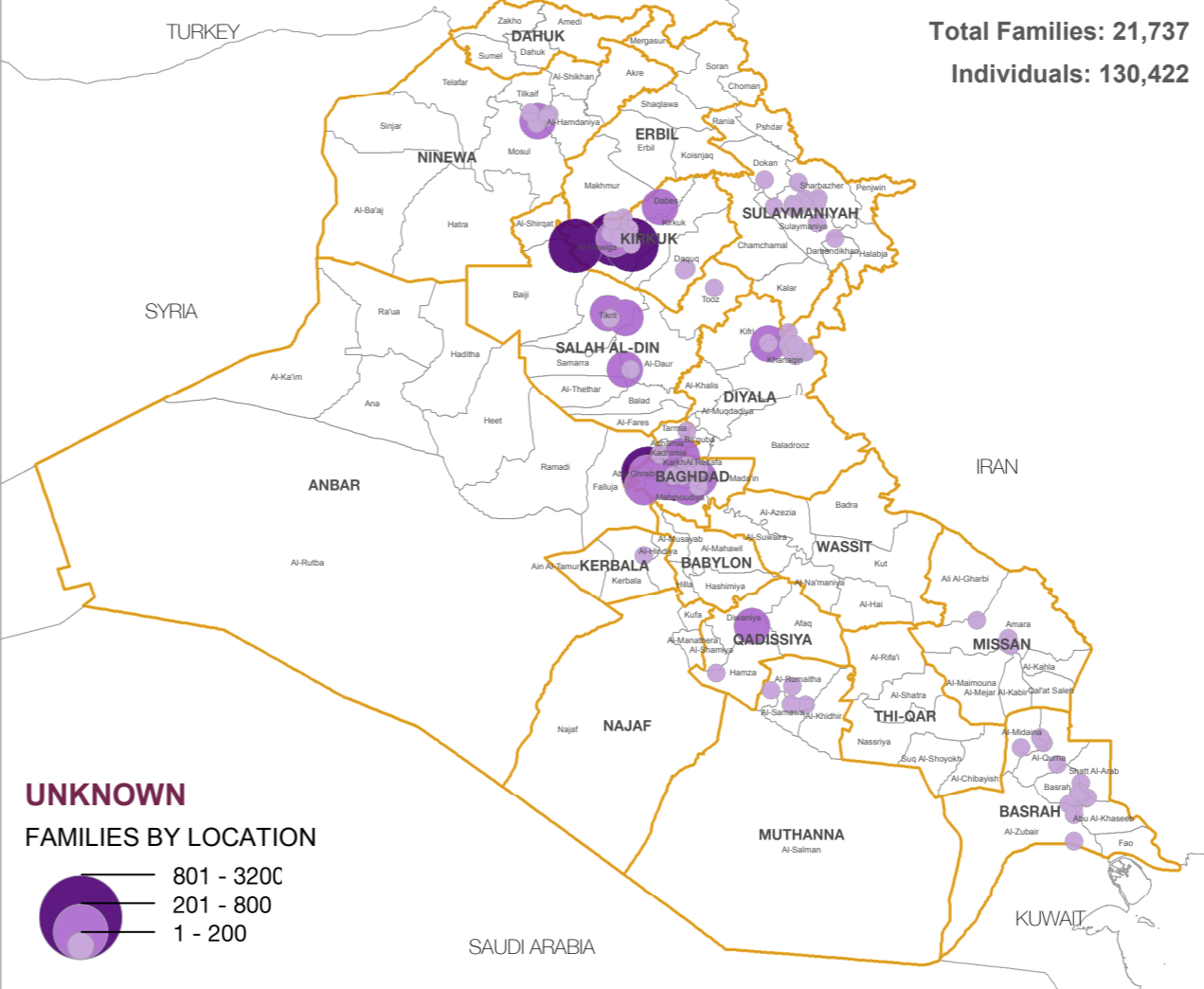
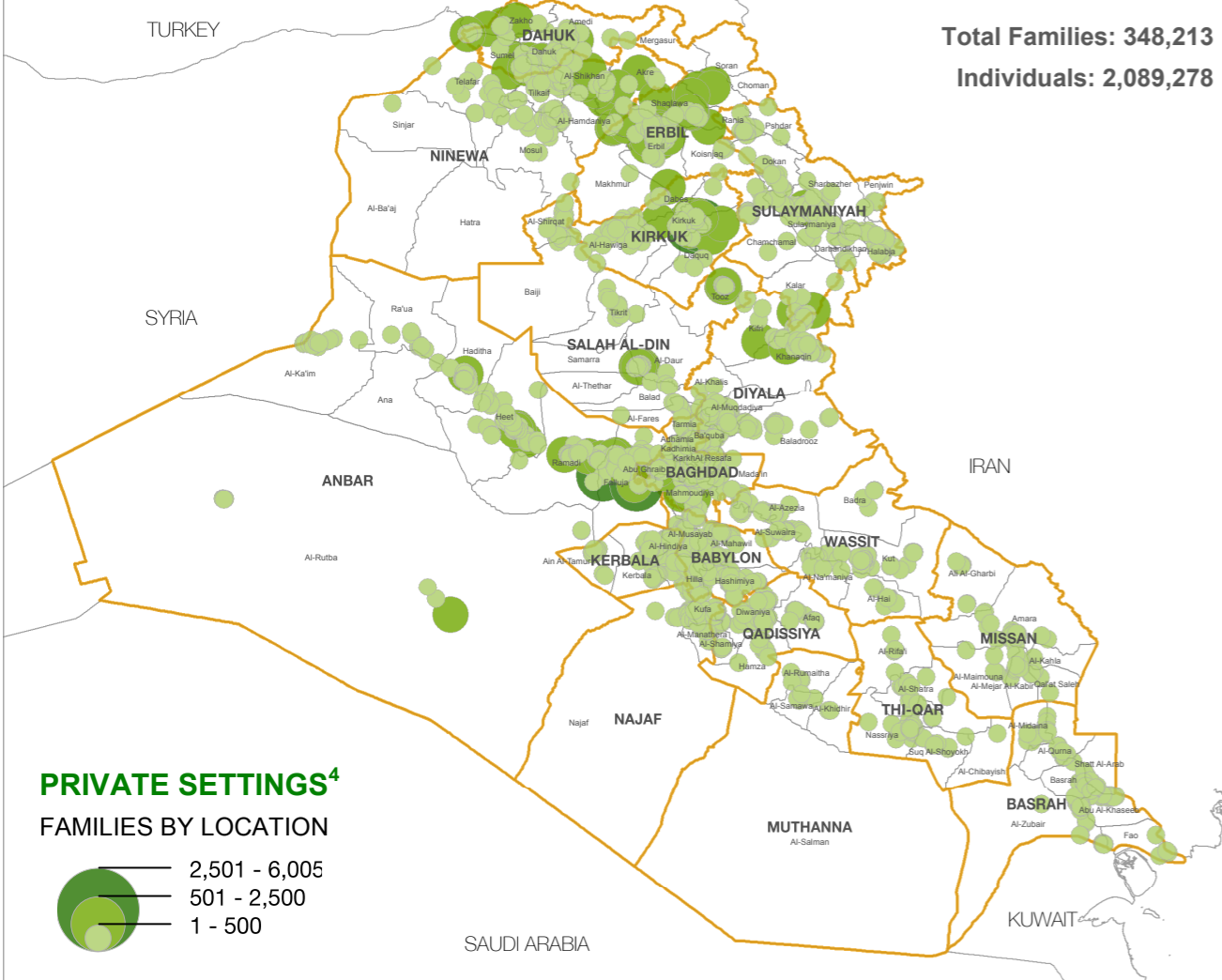
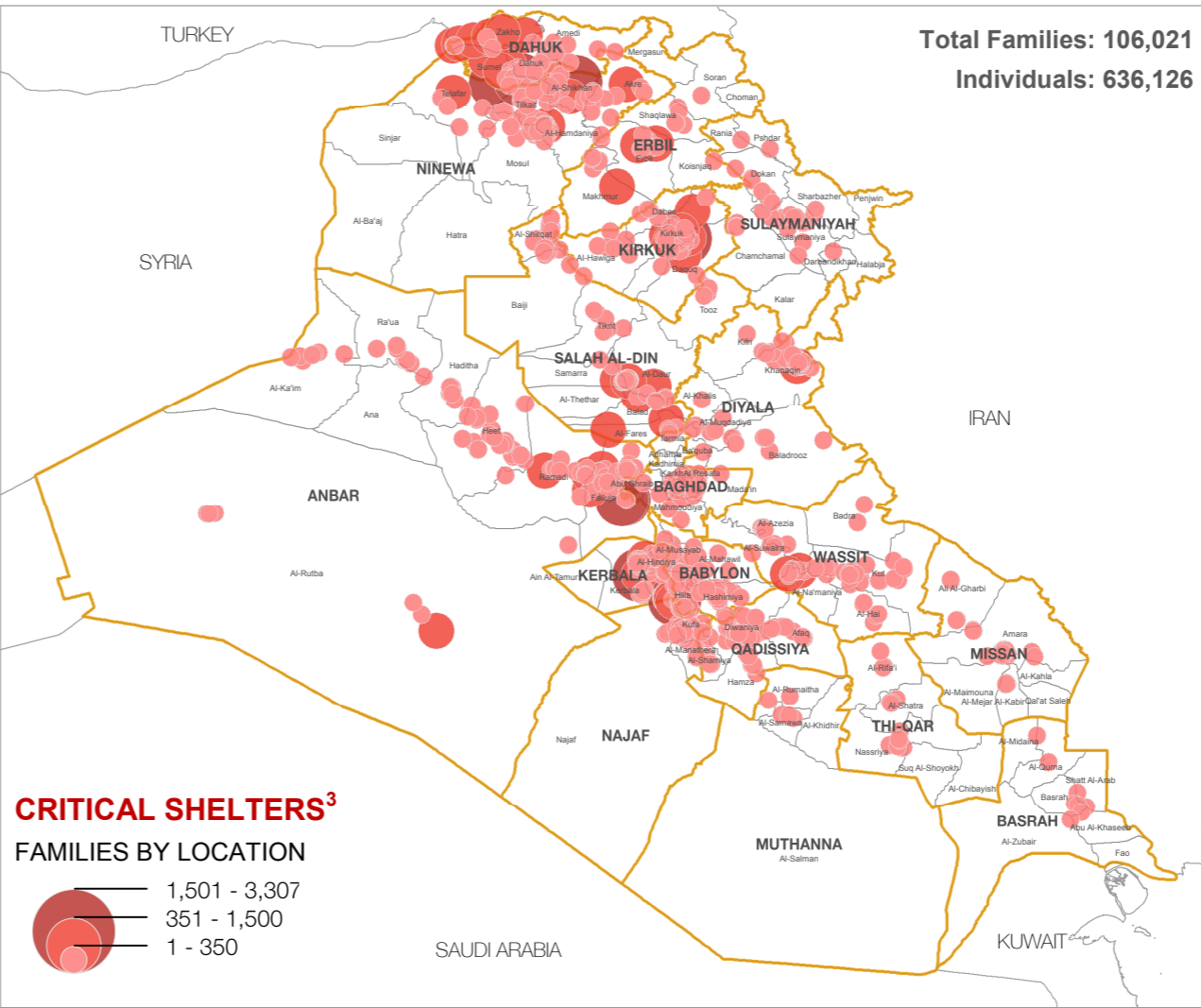
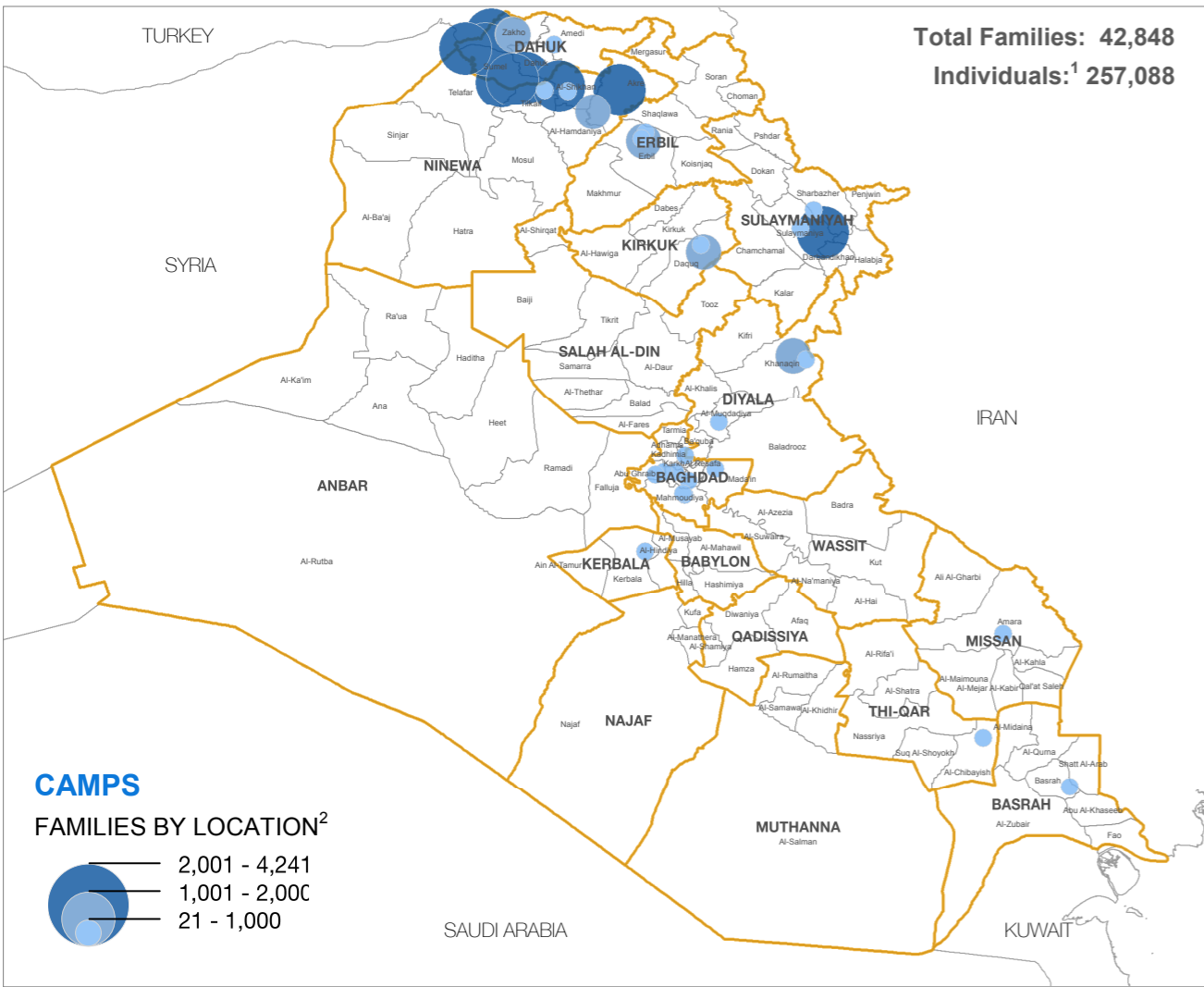
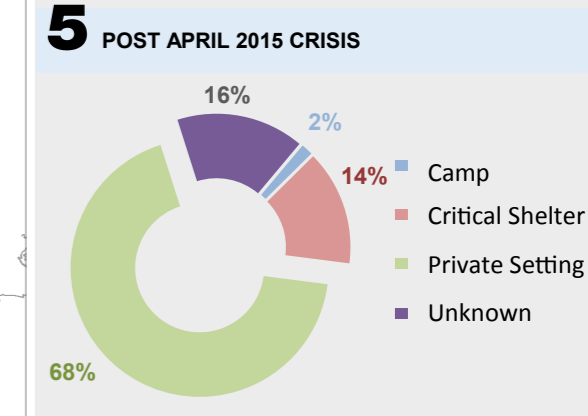
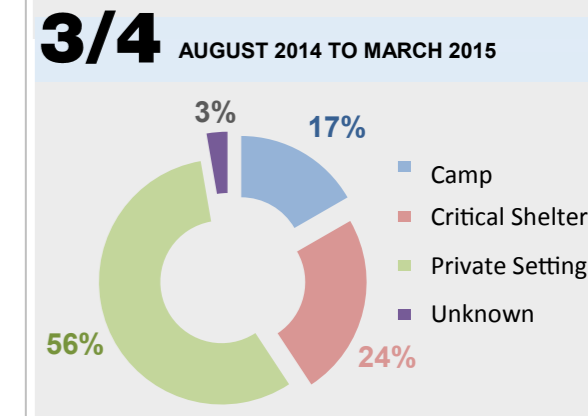
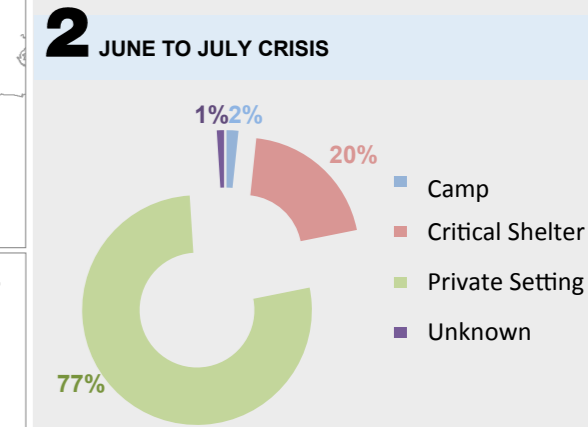
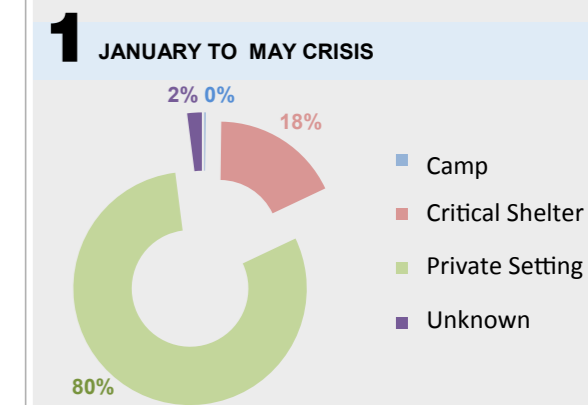


IRAQ IDP CRISIS

SHELTER GROUP
BY DISPLACEMENT FLOW
January 2014 to 02 July 2015

% OF FAMILIES BY SHELTER TYPE AS OF:



¹Total individuals are estimated by multiplying total families by 6, the average size of an Iraqi family.; ²Location is defined as an area that corresponds to a sub-district (4th official administrative division), a village for rural areas, or a neighborhood for urban areas (5th official administrative division). In Iraq, there are five administrative unit levels. ³Critical Shelter Arrangements include: Informal Settlements; Religious Buildings; Schools; Unfinished and Abandoned Buildings; and Other Formal Settlements. ⁴Private Settings include: Rented Houses; Hotels/ Motels; with Host Community.