

DISPLACEMENT TRACKING MATRIX

IDP SHELTER ARRANGEMENT

IRAQ IDP CRISIS - JANUARY 2014 TO 30 JULY 2015

IOM's DTM aims to monitor displacement and provide accurate data about the IDP population in Iraq. Data are collected through IOM's Rapid Assessment and Response Teams (RART), composed of 140 staff deployed throughout the entire Iraqi territory. Data is gathered using an

extensive network of over 1,300 key informants. From the start of January 2014 through 30 July 2015, the DTM identified 3,171,606 internally displaced individuals (528,601 families).

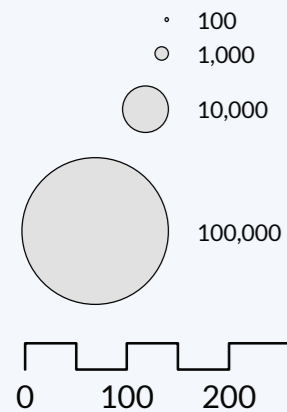


NUMBER OF FAMILIES BY SHELTER TYPES

Governorate	Private Settings	Critical Shelter	Camp	Unknown
Anbar	79,021	18,373	-	-
Babylon	7,922	1,826	-	-
Baghdad	81,675	2,645	1,424	4,028
Basrah	1,471	83	166	9
Dahuk	26,517	20,379	24,113	-
Diyala	12,910	4,692	2,737	530
Erbil	40,727	4,693	2,124	-
Kerbala	4,246	7,736	135	-
Kirkuk	45,075	10,546	2,029	8,960
Missan	879	189	62	-
Muthanna	174	90	-	-
Najaf	3,119	10,959	-	-
Ninewa	15,592	8,989	8,001	392
Qadissiya	2,226	1,773	-	-
Salah al-Din	15,879	8,082	-	1,000
Sulaymaniyah	23,918	815	2,599	42
Thi-Qar	1,352	113	55	-
Wassit	3,721	1,788	-	-
TOTAL	366,424	103,771	43,445	14,961
PERCENTAGE	69%	20%	8%	3%

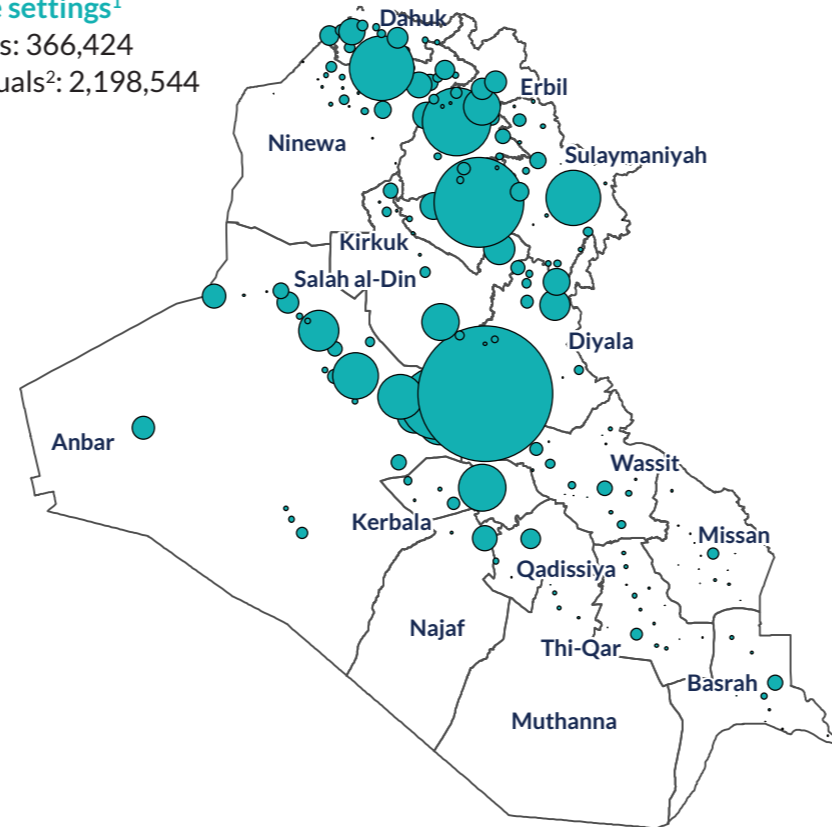
LEGEND

IDP families by location



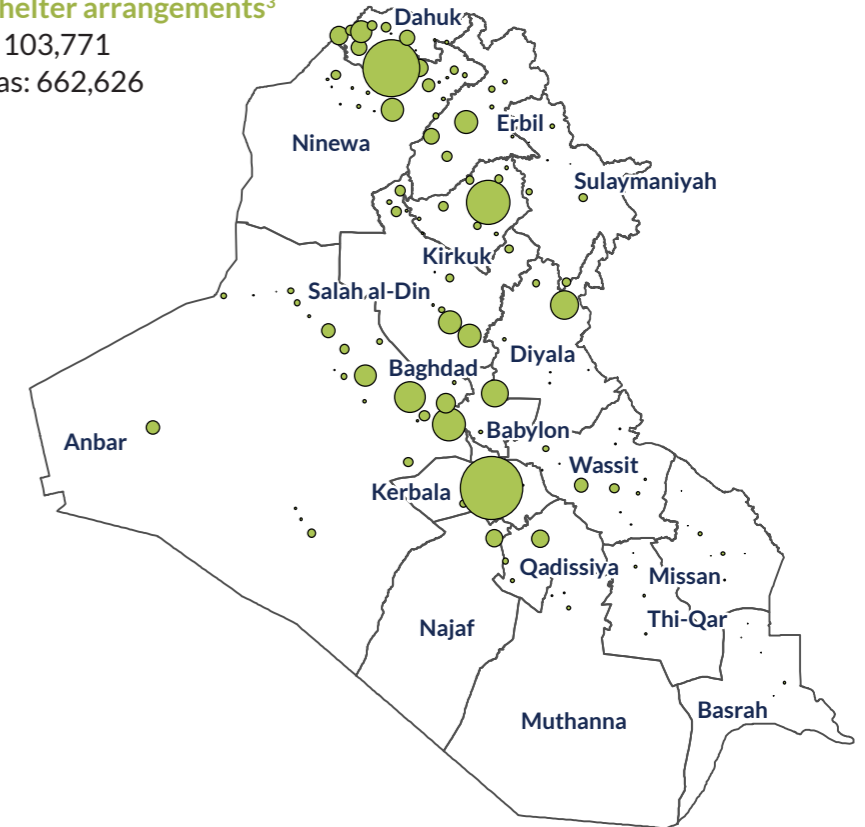
Private settings¹

Families: 366,424
Individuals²: 2,198,544



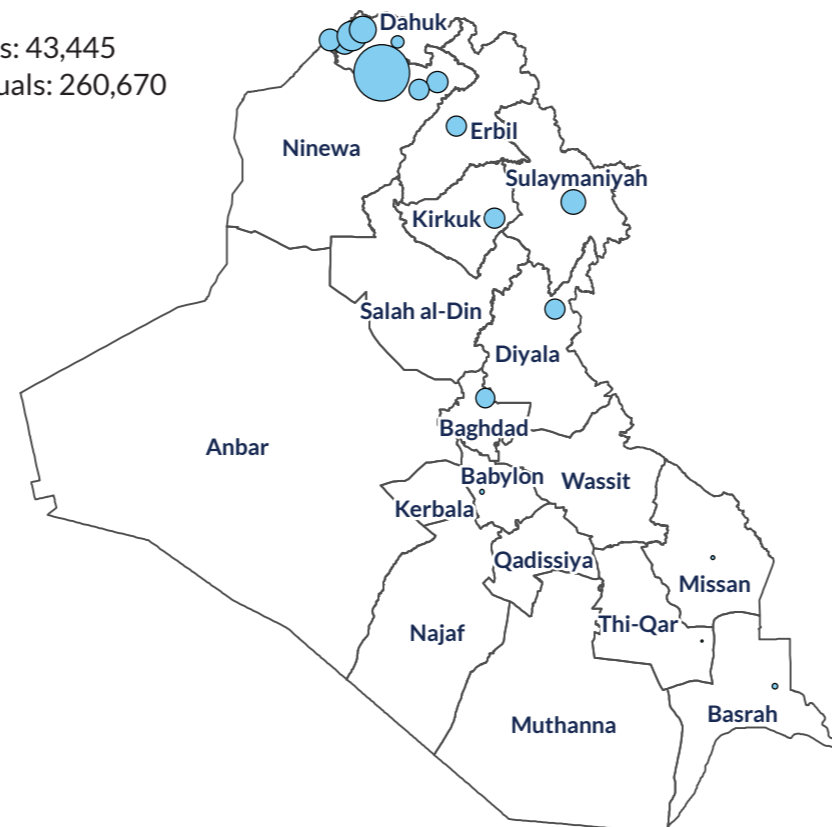
Critical shelter arrangements³

Families: 103,771
Individuals: 662,626



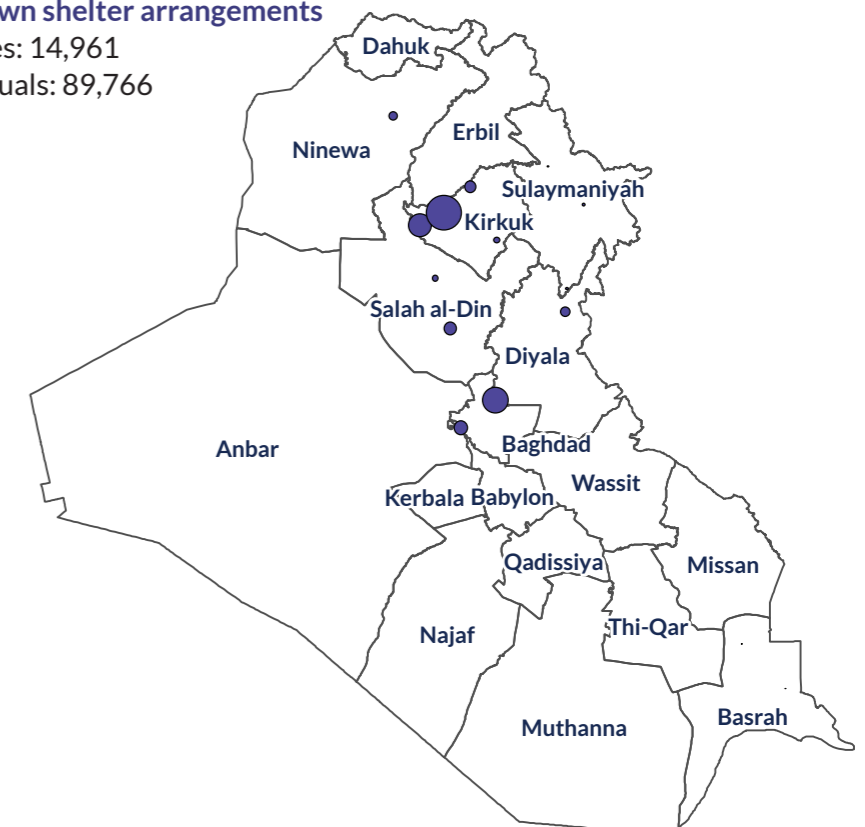
Camps

Families: 43,445
Individuals: 260,670



Unknown shelter arrangements

Families: 14,961
Individuals: 89,766



Sources: Thematic data; IOM DTM as of 2015/08/04. Administrative data: OCHA COD. This map is for illustration purposes only. Names and boundaries on this map do not imply official endorsement or acceptance by IOM.

<http://iomiraq.net/dtm-page> @iraqdtm@iom.int

¹Private Settings include: Rented Houses; Hotels/ Motels; with Host Community. ²Total individuals are estimated by multiplying total families by 6, the average size of an Iraqi family. ³Critical Shelter Arrangements include: Informal Settlements; Religious Buildings; Schools; Unfinished and Abandoned Buildings; and Other Formal Settlements.