



Photo by Mohamed Abdulkadir (DRC) at Gaalkacyo, July 2015

STRATEGIC OBJECTIVES

- SO1: Contribute to the protection of displaced people, including those affected by natural hazards, through provision of NFIs and Emergency shelter.
- SO2: Improve the living conditions of the protected internally displaced persons (T-shelters, permanent shelter and improved land tenure).

NEED ANALYSIS

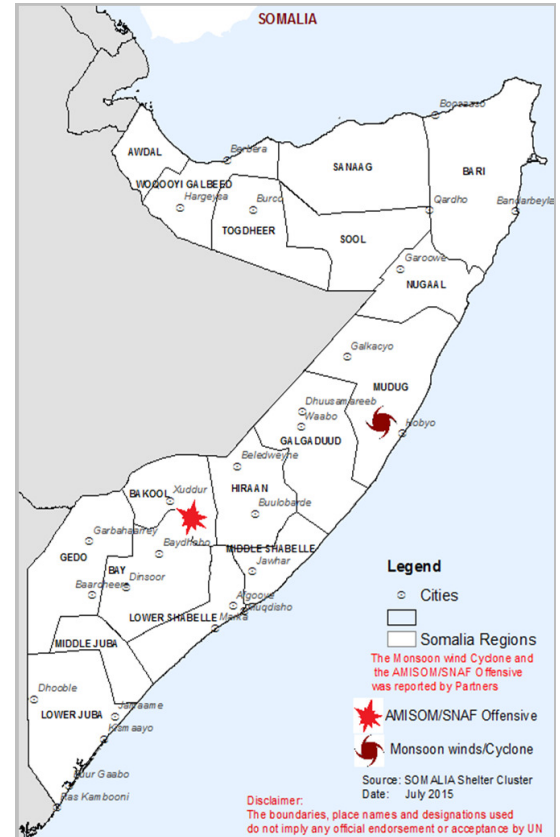
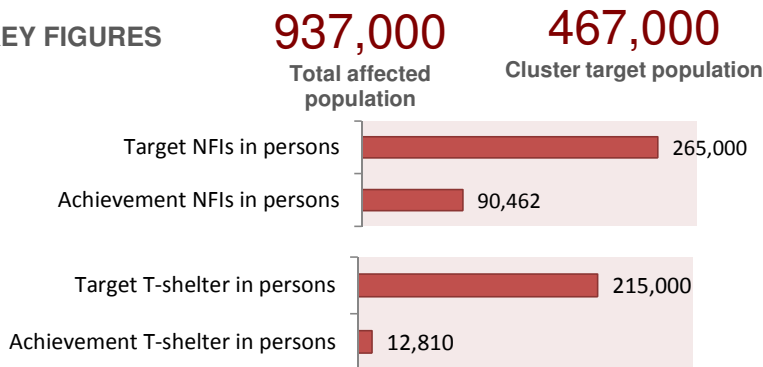
There was a massive displacement of unknown number of households in Waajid district of Bakool region as a result of AMISOM/SNAF military offensive was reported. The displacement was reported particularly in Burdhuunle, Goobato, Wargaduudo, Buurcadey villages and areas close to the town of Wajid.

Several households in Lebed, Hobyo, Bajeele, Bitaale, Bandarqaali, Budbud and Xingo villages of Mudug region, were affected by the monsoon winds that descended on minority fishermen community and destroyed the houses and their fishing gear affecting their livelihoods. The humanitarian partners intervened. About 100 households received immediate food assistance and 525 household received cash distributions as an intervention, and the partners are still closely monitoring the situation.

HIGHLIGHTS'

- Various villages in Mudug region were affected by monsoon winds. Livelihoods and household properties were affected by this cyclone. The villages affected are Lebed, Hobyo, Bajeele, Bitaale, Bandarqaali, Budbud and Xingo.
- There were massive community displacement in Bakool region as a result of AMISOM/SNAF offensive, several households fled for their safety.
- Shelter cluster has advocated strongly with the authorities in various regions for longer term land tenure agreements.

KEY FIGURES



KEY DATES

Crises: Floods, Clan conflicts, Military offensive, Drought, Fire and evictions
Activation of Cluster: 2006

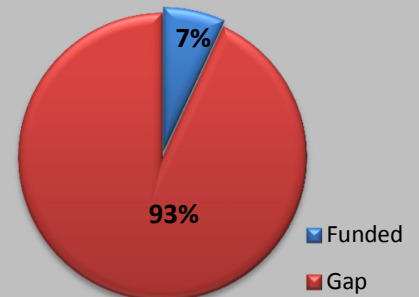
CLUSTER TEAM - Contacts

Cluster lead agency : UNHCR
Co-lead: UNHABITAT
Cluster coordinator : Martijn Goddeeri
Email: Goddeeri@unhcr.org
Telephone: +254 731 560 447

KEY DOCUMENTS - Hyperlinks

Shelter Cluster Somalia
Somalia Cluster Maps
Somalia Cluster Projects

SRP FUNDING - Shelter Cluster



Key Links : Who is doing what where in Shelter

Shelter maps: <https://www.sheltercluster.org/library/somalia-maps>

Shelter projects: <http://www.unhcr-nairobi-hub.org/toolkit/>

Cluster Challenges

- ❑ Humanitarian actors operate within insecure environment at great personal risk, and with restricted movement and access.
- ❑ Land tenure still remains a challenge in IDP temporary shelter. This has consequently made implementation of durable solutions programme difficult.
- ❑ Difficult access to some affected areas particularly villages due to intermitten clan conflicts and AMISOM/SNAF offensive at the beginning of the operations especially in Bakool region
- ❑ Decreasing funding for Shelter activities has grossly affected the capacity of partners while shelter needs have increased significantly due to the increasing challenges caused by the conflicts, floods, and monsoon winds.

Focus story: Transitional Hybrid Shelter in Bariga Bosasso



Photo by Ahmed Said NRC ; Bariga Bosasao July 2015

The 217 households that had been evicted by land owners in 2011 and have been IDPs for the last 15 to 20 years who were originally displaced from Mogadisho, Marka, Jamame, Kismayo, Baidoa and Beletweyne by conflicts and famine benefitted from the transitional hybrid shelter provided by NRC through CHF funding. The 217 IDP households in Bariga Bossaso benefitted from the transitional hybrid shelter in Bulobungo B and Bulobungo E. The 217 Households not only benefitted from the transitional hybrid shelter but also from the trainings in hygiene awareness and hygiene promotion campaigns. 195 of the 217 households benefitted from latrines and sanitation tools with the remaining 21 household benefitting from existing latrines in the settlement.

The settlement according to the beneficiaries is well sited with roads, fire breaks, open spaces and corridors for markets and other communication facilities. The site planning was highly appreciated owing to the benefits it comes with in terms of spaces that provides opportunities for other livelihood activities such as markets within the settlement.