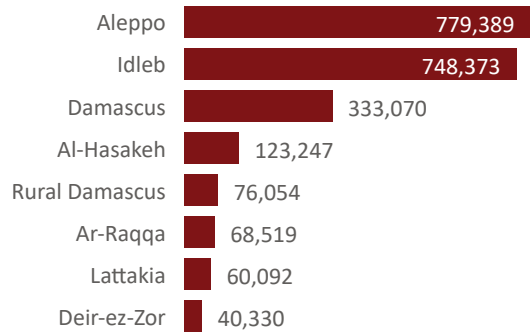
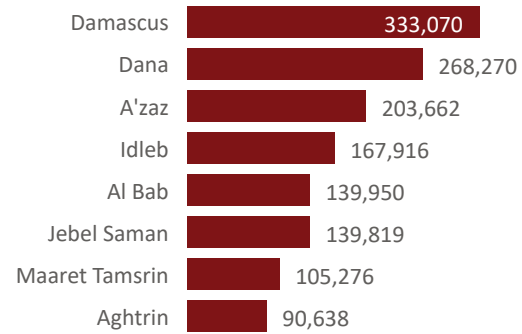


Sector: NFI Shelter
 Hub: Syria NWS XB NES
 Organization type: Non-UN agency UN agency
 Support type: Assisted Reached
 Governorate: All
 Subdistrict: All
 Reporting month: All

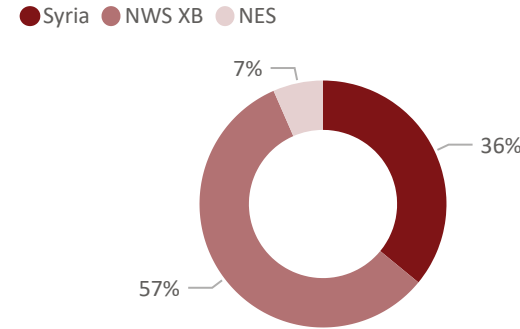
Individuals supported, by governorate



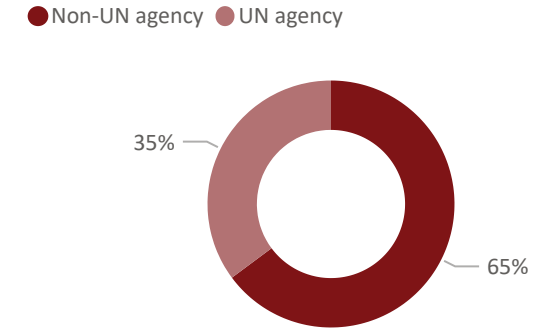
Individuals supported, by subdistrict



Individuals supported, by hub



Individuals supported, by organization type



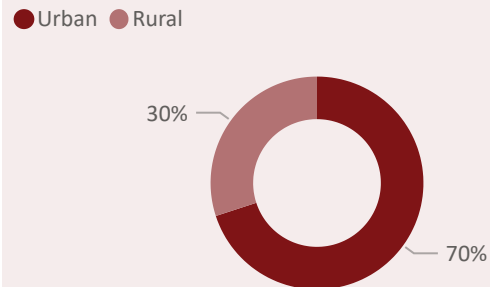
### Individuals and HH supported

296,200	55,235
Shelter (ind)	Shelter (HH)
714,333	125,353
Core NFI (ind)	Core NFI (HH)
1,571,525	369,313
Winter NFI (ind)	Winter NFI (HH)
28,574	61,973
Total SNFI PWD	Total SNFI FHH

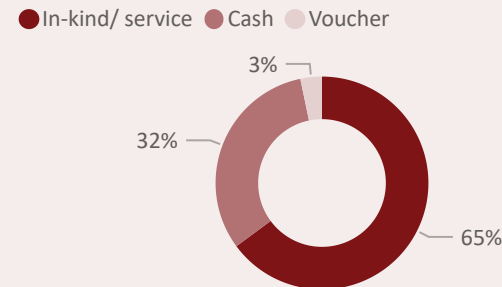
### Monthly supported individuals (non-unique), by activity category

Activity category	January	February	March	April	May
1.1.1.1 Core NFIs	494,294	14,922	82,862	23,261	98,994
1.1.1.2 Winter NFIs	470,698	384,145	560,077	113,197	43,408
1.2.1/2/3 Emergency shelter response	25,122	10,185	41,992	30,857	45,827
2.1.1/2 Sustainable shelter response	2,312	25,267	463	7,131	108,720
2.1.3 Capacity training		21			

### Individuals supported, by response plan



### Individuals supported, by response plan



### Whole of Syria Coordination Team

**Coordinator:**  
 Bobbie Baker  
 bakerb@unhcr.org

**Coordination Support Officer:**  
 Rahul Doddi  
 doddi@unhcr.org

**IM Officer:**  
 Samir Kheir  
 kheir@unhcr.org

[Whole of Syria Shelter and NFI Sector](#)

### Reporting month

Month	Download
January	<a href="#">Download</a>
February	<a href="#">Download</a>
March	<a href="#">Download</a>
April	<a href="#">Download</a>
May	<a href="#">Download</a>

### Last updated

5 July 2023

Hub

Organization type

Governorate

▾

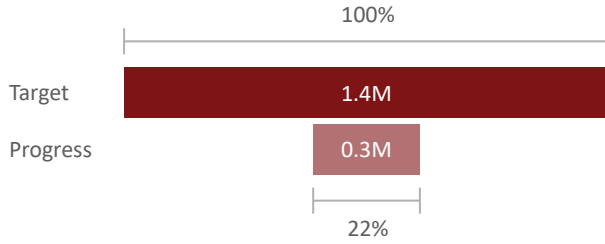
Subdistrict

▾

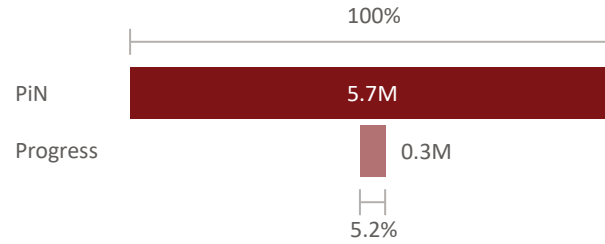
Reporting month

▾

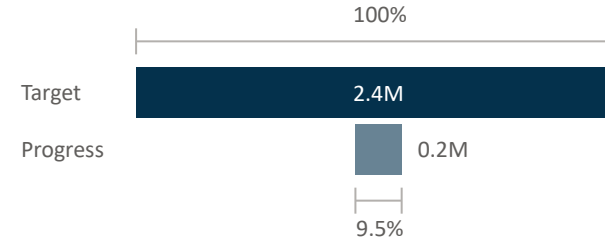
Shelter reach vs HRP target (individuals)



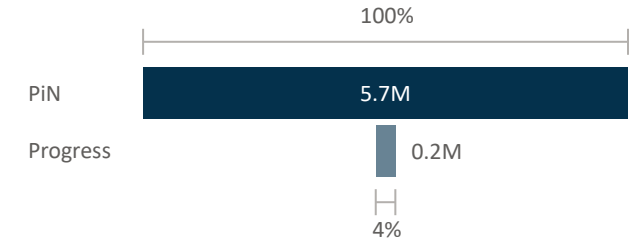
Shelter reach vs PiN (individuals)



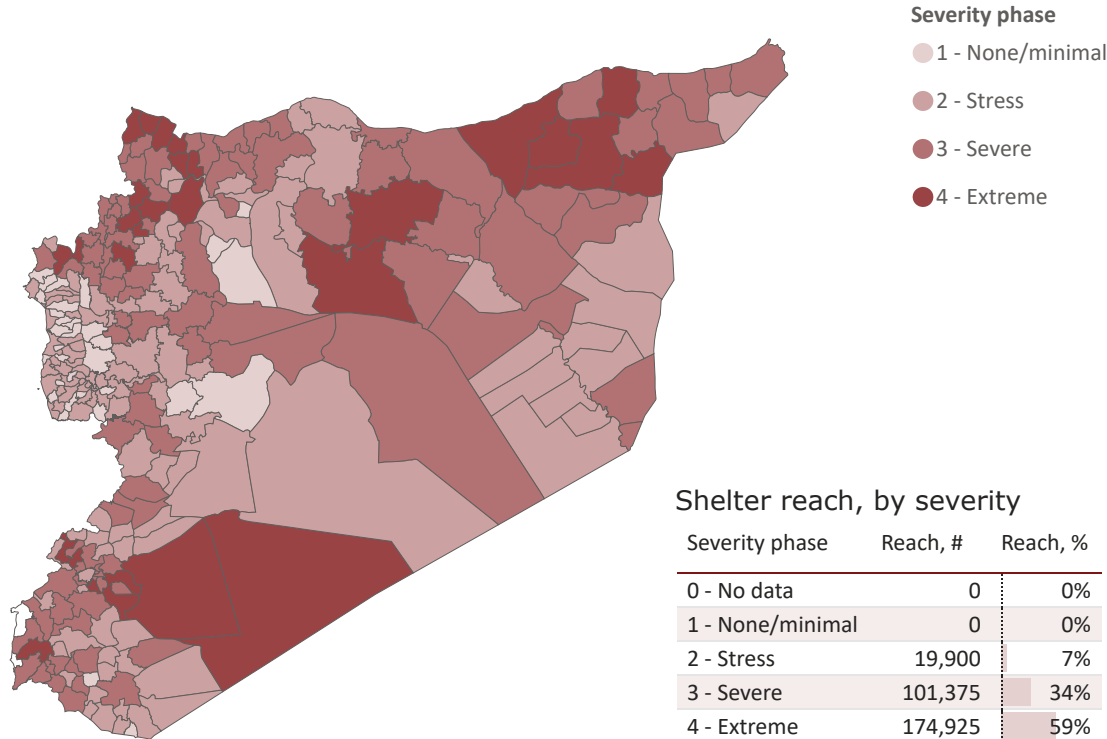
Core NFI reach vs HRP target (individuals)



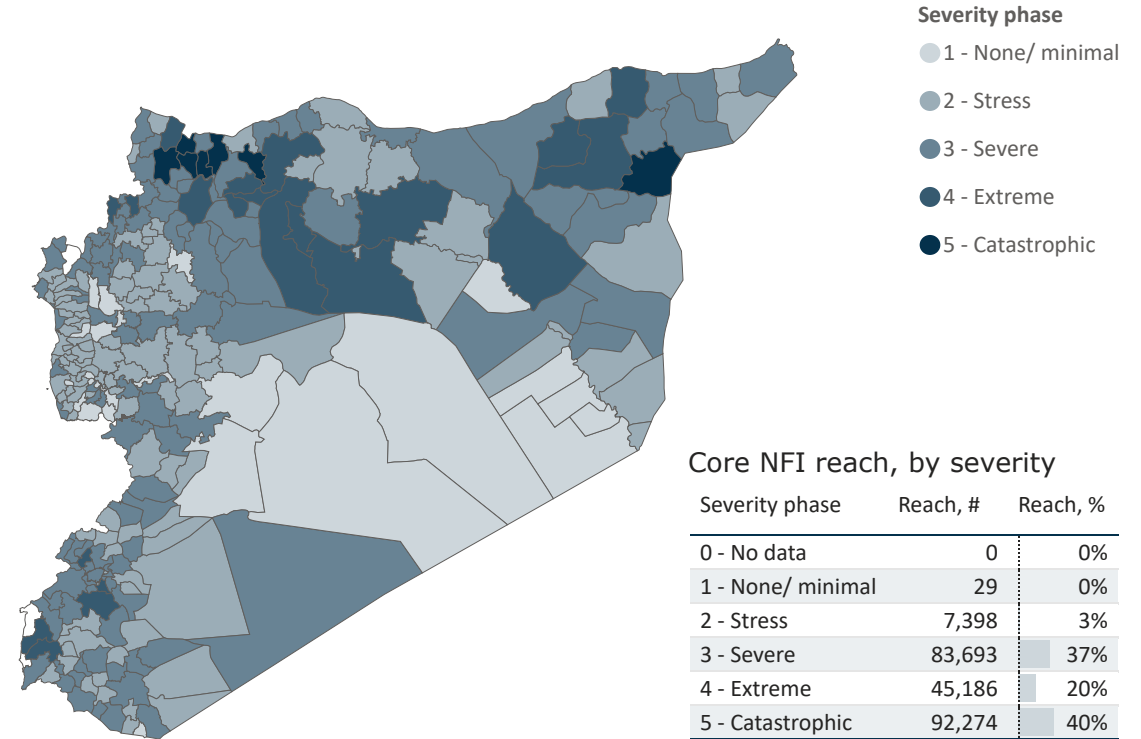
Core NFI reach vs PiN (individuals)



Shelter severity, by subdistrict

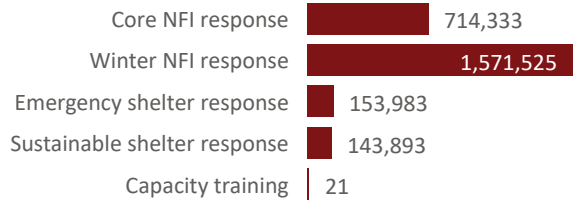


Shelter severity, by subdistrict



Hub: Syria NWS XB NES
 Organization type: Non-UN agency UN agency
 Support type: Assisted Reached
 Activity: All
 Governorate: All
 Subdistrict: All
 Reporting month: All

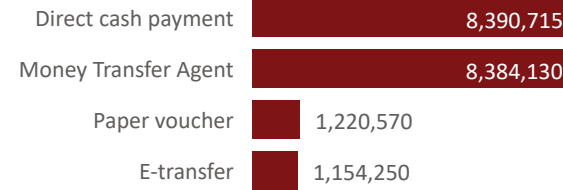
### HRP activity



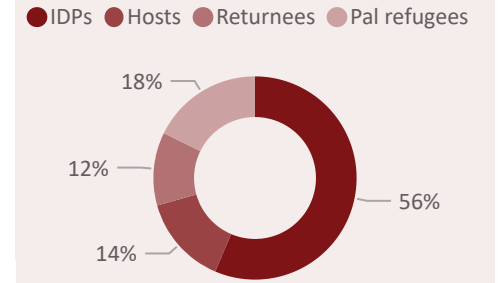
### Cash distribution (USD), by hub



### Cash distribution (USD), by delivery mechanism



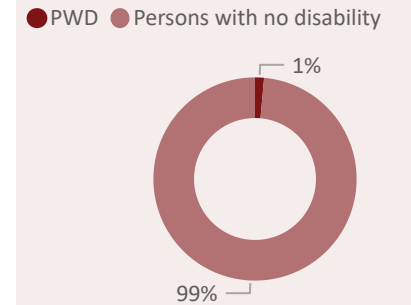
### Support, by population type



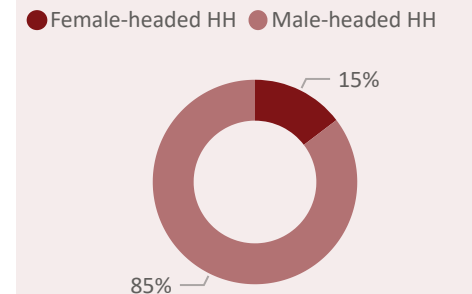
### Shelter and NFI support (non-unique), by response activity and month

Response	January	February	March	April	May	Total
<b>Core NFI response</b>	<b>512,741</b>	<b>50,146</b>	<b>118,077</b>	<b>89,271</b>	<b>176,578</b>	<b>946,813</b>
1.1.1.1 Core NFIs	512,741	50,146	118,077	89,271	176,578	946,813
<b>Winter NFI response</b>	<b>598,075</b>	<b>604,978</b>	<b>689,717</b>	<b>126,538</b>	<b>43,611</b>	<b>2,062,919</b>
1.1.1.2 Winter NFIs	598,075	604,978	689,717	126,538	43,611	2,062,919
<b>Emergency shelter response</b>	<b>25,122</b>	<b>15,859</b>	<b>42,315</b>	<b>31,304</b>	<b>46,238</b>	<b>160,838</b>
1.2.1.1 Tent repair				29		29
1.2.1.2 Tent installation/ replacement	8,128	1,528	6,781	4,916	19,202	40,555
1.2.1.3 Emergency shelter kits/ material	6,086		421			6,507
1.2.1.4 Collective centres rehabilitation	6,287	6,678	323	740	821	14,849
1.2.2.1 Temporary/ transitional shelter	1,982	143	7,821	9,458	9,953	29,357
1.2.3.1 HH level improvements					6,900	6,900
1.2.3.2 Site level improvements/ infrastructure	2,639	7,510	26,969	16,161	9,362	62,641
<b>Sustainable shelter response</b>	<b>2,541</b>	<b>26,191</b>	<b>1,337</b>	<b>7,131</b>	<b>109,216</b>	<b>146,416</b>
2.1.1.1 Damaged/ unfinished housing rehabilitation	1,970	1,998	1,337	6,573	5,842	17,720
2.1.1.3 Tenure security agreements support	571	443		558	724	2,296
2.1.2.1 Community infrastructure rehabilitation		23,750			102,650	126,400
<b>Capacity training</b>	<b>21</b>					<b>21</b>
2.1.3.1 Capacity building of partners	21					21
<b>Total</b>	<b>1,138,500</b>	<b>697,174</b>	<b>851,446</b>	<b>254,244</b>	<b>375,643</b>	<b>3,317,007</b>

### Support, by PWD



### Support, by head of household



Hub

Syria NWS XB NES

Organization type

Non-UN agency UN agency

Support type

Assisted Reached

Activity

All

Governorate

All


Subdistrict

All

Reporting month

All

Individuals supported vs target vs PiN



296,200

Supported individuals

2,682

Supported PWDs

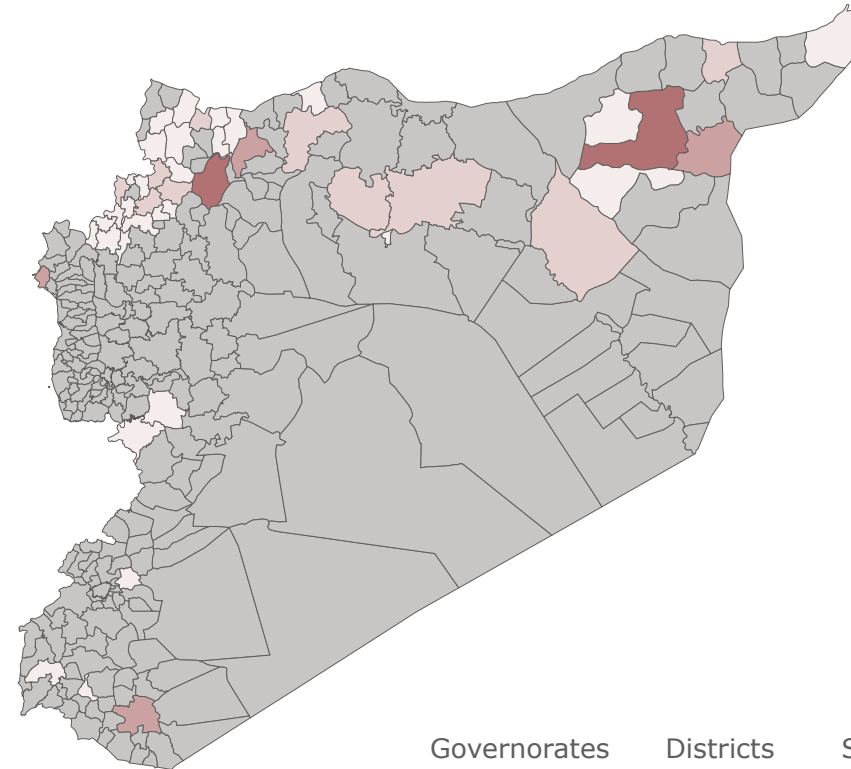
55,235

Supported HHs

1,973

Supported FHHs

Individuals supported with shelter response, by subdistrict



42

Implementing partners

Individuals supported

- 25,001-100,000
- 10,001-25,000
- 2,501-10,000
- 1-2,500

Selected shelter activities provided, by governorate

Governorate	Tents installed	Tents repaired	Community infra. rehabilitated	Emergency shelter kits provided	Houses rehabilitated	Tenure security agreements supported
Aleppo	1,797	0	725	1,029	536	44
Al-Hasakeh	3,230	0	775	0	0	0
Ar-Raqqa	761	0	200	63	330	188
As-Sweida	0	0	400	0	0	0
Damascus	0	0	0	0	0	0
Dar'a	0	0	0	0	10	0
Deir-ez-Zor	750	0	0	0	0	0
Hama	0	0	0	0	0	0
Homs	0	0	0	0	32	0
Idleb	1,449	5	0	0	2,091	0
Lattakia	0	0	398	0	0	0
Quneitra	0	0	30	0	0	0
Rural Damascus	0	0	0	0	0	0
Tartous	0	0	0	0	0	0
<b>Total</b>	<b>7,987</b>	<b>5</b>	<b>2,528</b>	<b>1,092</b>	<b>2,999</b>	<b>232</b>

Governorates

11

Districts

23

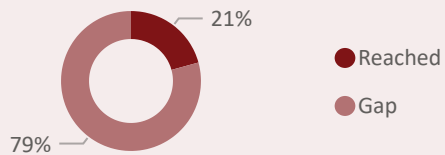
Subdistricts

45

Locations

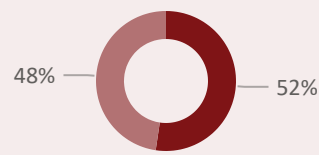
144

Individuals supported vs gap to target



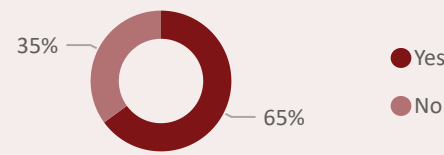
Reached  
Gap

Individuals supported, by sex



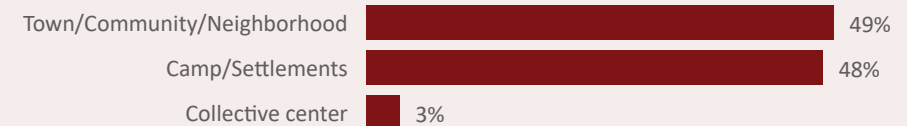
Females  
Males

Privacy for females during intervention



Yes  
No

Individuals supported, by location type



**Hub** | Syria | NWS XB | NES

**Organization type** | Non-UN agency | UN agency

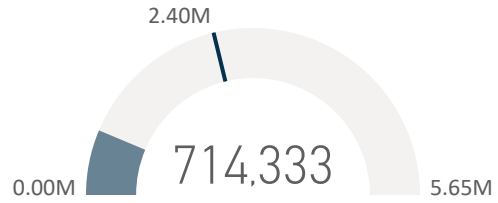
**Support type** | Assisted | Reached

**Governorate** | All

**Subdistrict** | All

**Reporting month** | All

Individuals supported vs target vs PiN



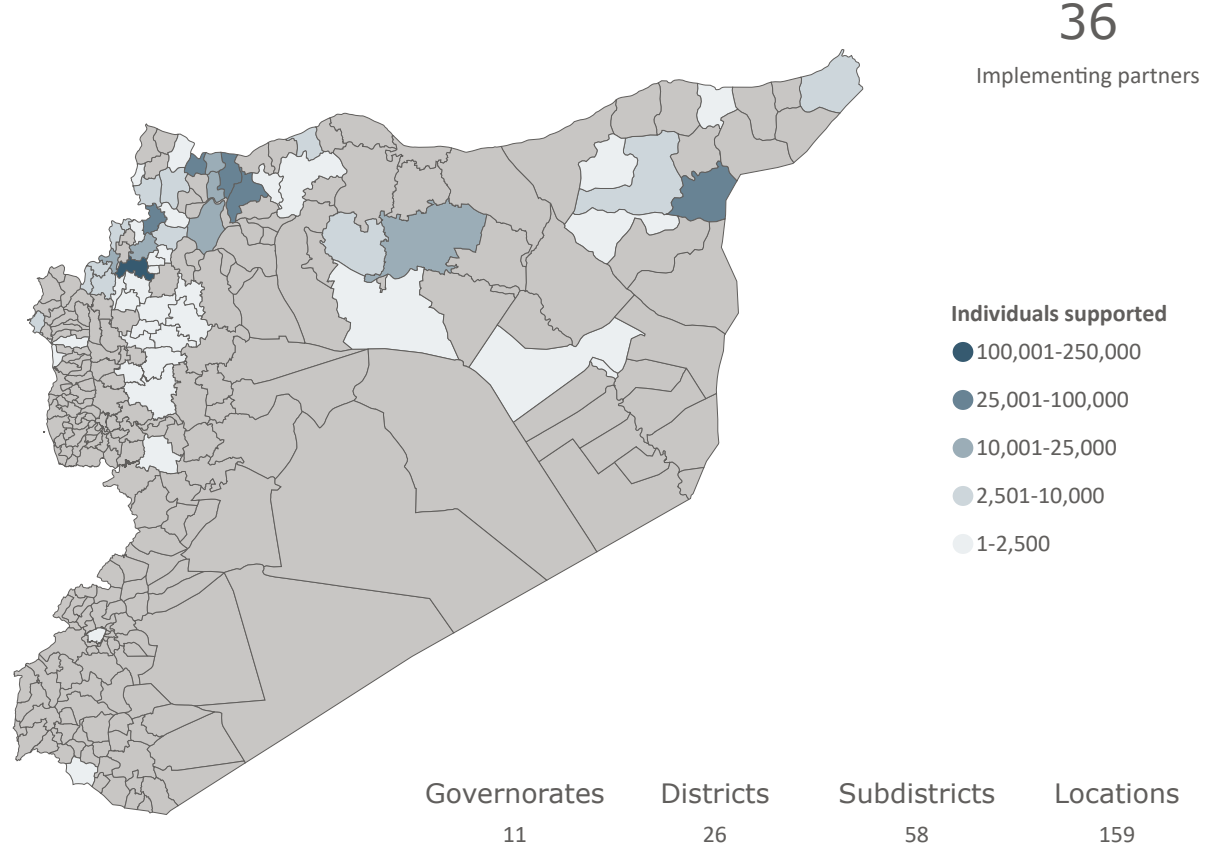
**714,333**  
Supported individuals

**5,459**  
Supported PWDs

**125,353**  
Supported HHs

**42,658**  
Supported FHHs

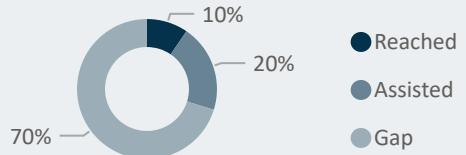
Individuals supported with core NFI response, by subdistrict



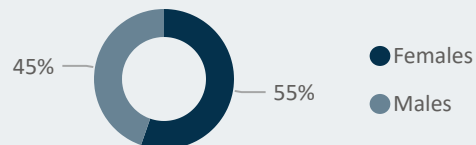
Core NFIs distributed, by governorate

Governorate	Mattresses	Sleeping mats	Carpets	High thermal blanket	Kitchen sets	Jerry cans	Plastic bucket	Solar lamps	Flash lights	Plastic sheets
Aleppo	21,263	5,381	758	27,166	4,249	9,643	1,540	5,203		8,141
Al-Hasakeh	1,108	968		531	347	669		308		236
Ar-Raqqa	1,163	417	244	795	448	687		453		157
Damascus	46	4		119	15	4				10
Dar'a	260	184	395		92	92	92	79		435
Deir-ez-Zor	969	969		1,615	323	323	323	323		323
Hama	602	568		980	180	384		180		192
Homs		1		12	1	1				
Idleb	43,765	1,800	1,395	75,243	8,534	21,818		10,909		25,218
Lattakia	8,628	8,626		11,104	2,214	4,488	17	2,211		2,216
Rural Damascus	18									
<b>Total</b>	<b>77,822</b>	<b>18,918</b>	<b>2,792</b>	<b>117,565</b>	<b>16,403</b>	<b>38,109</b>	<b>1,972</b>	<b>19,666</b>		<b>36,928</b>

Individuals supported vs gap to target



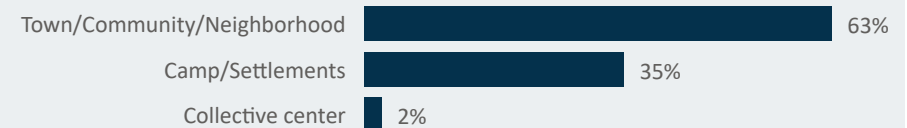
Individuals supported, by sex



Separate lines during distribution



Individuals supported, by location type



Hub: Syria | NWS XB | NES

Organization type: Non-UN agency | UN agency

Support type: Assisted | Reached

Governorate: All

Subdistrict: All

Reporting month: All

**1,571,525**  
Supported individuals

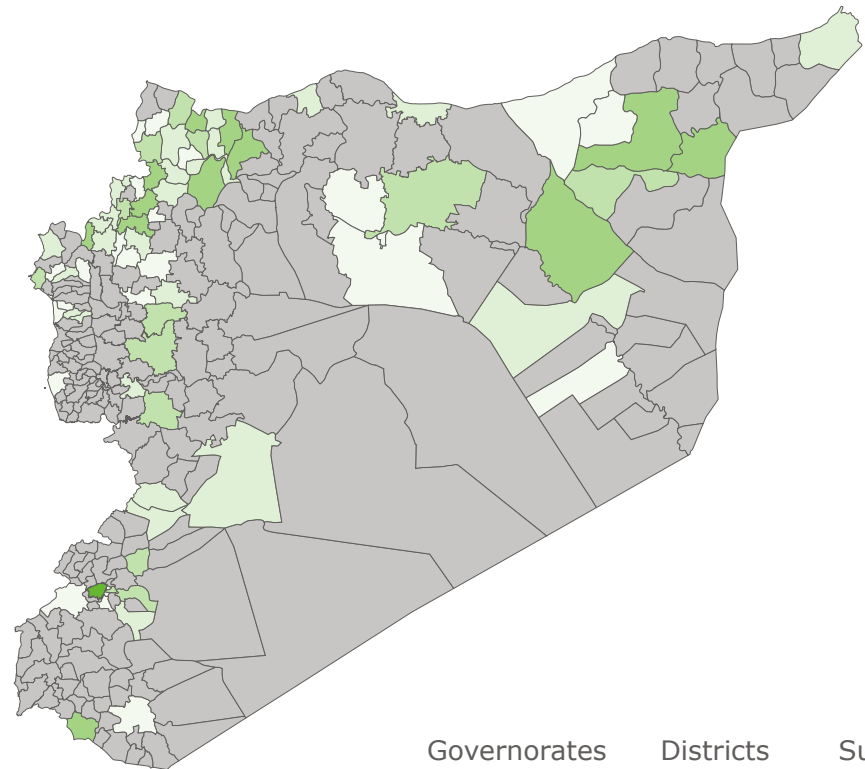
**28,498**  
Supported PWDs

**369,313**  
Supported HHs

**33,888**  
Supported FHHs

Individuals supported with winter NFI response, by subdistrict

**44**  
Implementing partners



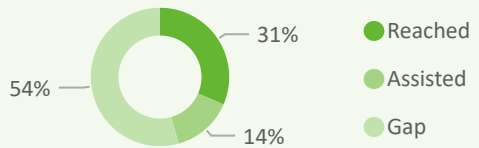
- Individuals supported**
- >250,000
  - 25,001-100,000
  - 10,001-25,000
  - 2,501-10,000
  - 1-2,500

Governorates: 13  
 Districts: 32  
 Subdistricts: 77  
 Locations: 246

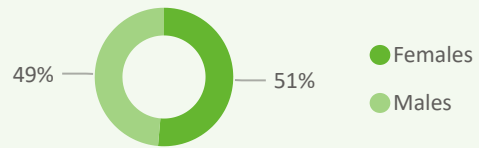
Selected winter NFIs distributed, by governorate

Governorate	Plastic sheets	Mattresses	Sleeping mats	Carpets	Heaters	Winter clothing kits	Winter jackets	High thermal blankets	Sleeping bags	Rubber boots
Aleppo	3,970	6,671	1,404		268	9,983	32,954	6,329		7,043
Al-Hasakeh	2,902	13,135	3,263		463	9,450	19,016	14,696	259	64,633
Ar-Raqqa	47	6,348	47	3,684	1,040	18	52	22,464	143	3,724
Damascus				1,439		2,000	4,000	10,000		
Dar'a	1,024	16		1,012		1,006	2,002			
Deir-ez-Zor						6,191	6,434			21,039
Homs	1,840			509		1,840	3,680			
Idleb	7,572	15,461	3,261	676	894	8,278	3,915	23,295		
Lattakia	4,030	4	4	4,131		4,030	8,060	20,152		
Rural Damascus				1,581	132	4,100	8,200	20,500		
<b>Total</b>	<b>21,385</b>	<b>41,635</b>	<b>7,979</b>	<b>13,032</b>	<b>2,797</b>	<b>46,896</b>	<b>88,313</b>	<b>117,436</b>	<b>402</b>	<b>96,439</b>

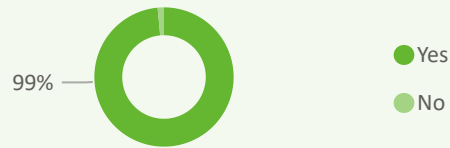
Individuals supported vs gap to target



Individuals supported, by sex



Separate lines during distribution



Individuals supported, by location type

