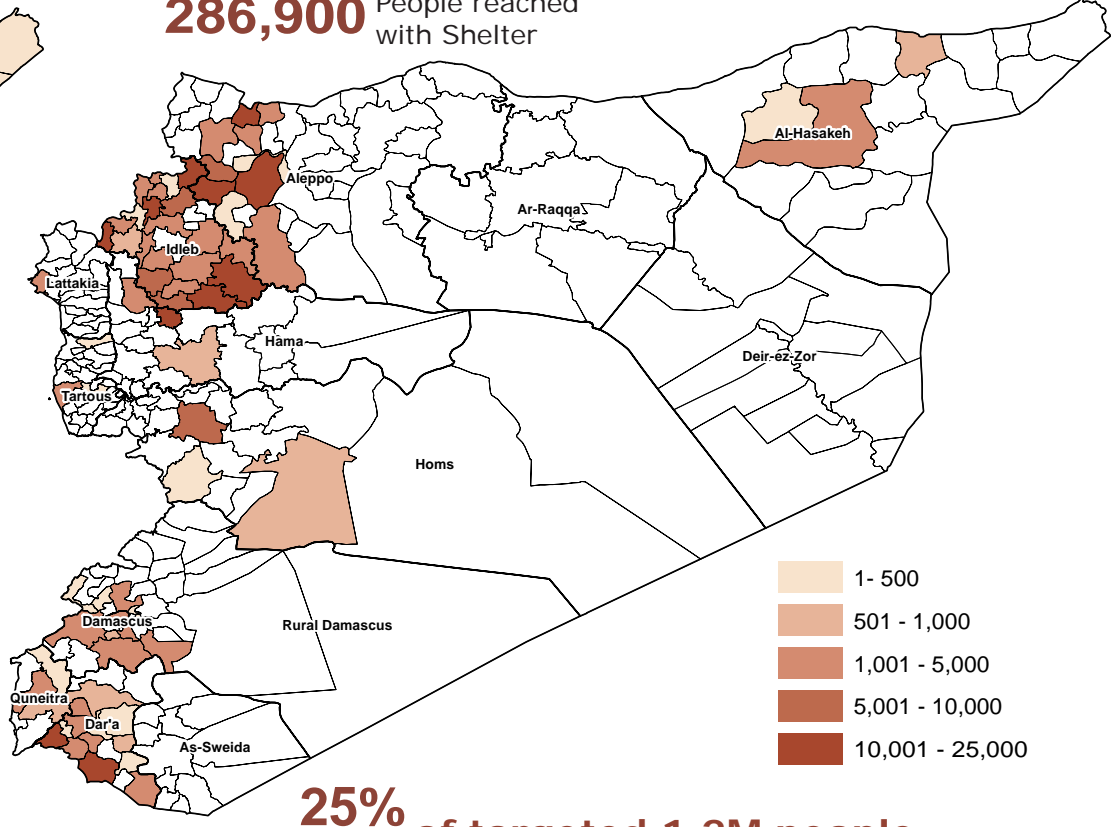
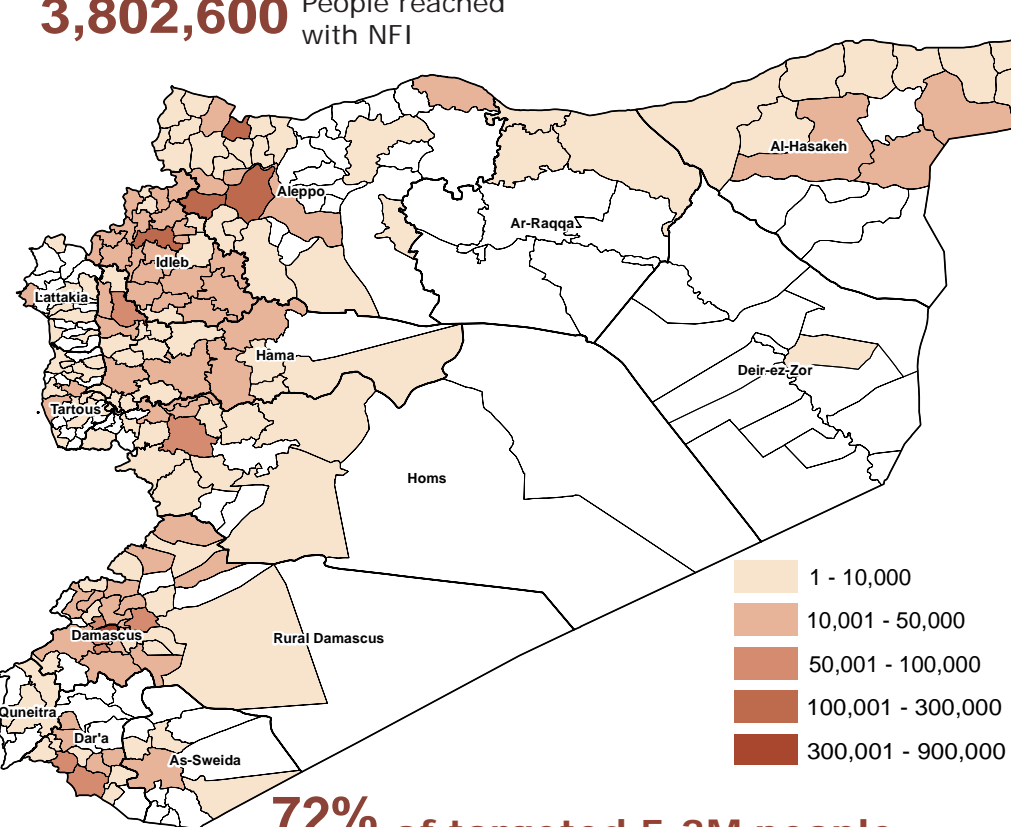


Syria Arab Republic: Whole of Syria Shelter/NFI sector response snapshot for 2016 (Jan - September 2016)

3,802,600 People reached with NFI

286,900 People reached with Shelter



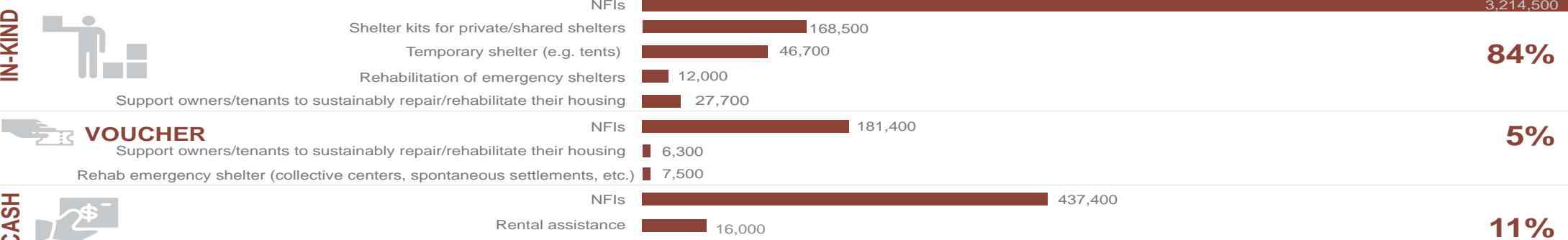
72% of targeted 5.3M people reached

25% of targeted 1.2M people reached

Syria - 2,191,800 Turkey - 1,389,200 Jordan 154,300 Iraq - 67,200

Turkey - 187,400 Syria - 60,000 Jordan 39,400

People reached by MODALITY and TYPE OF ACTIVITY



Disclaimer: The boundaries and names shown and the designations used on this map do not imply official endorsement. Humanitarian reach to a sub-district does not necessarily imply full geographical coverage or coverage of all the needs in the sub-district. Information visualized on this map is not to be considered complete. Creation: 19/09/2016, WoS NFI/Shelter sector.


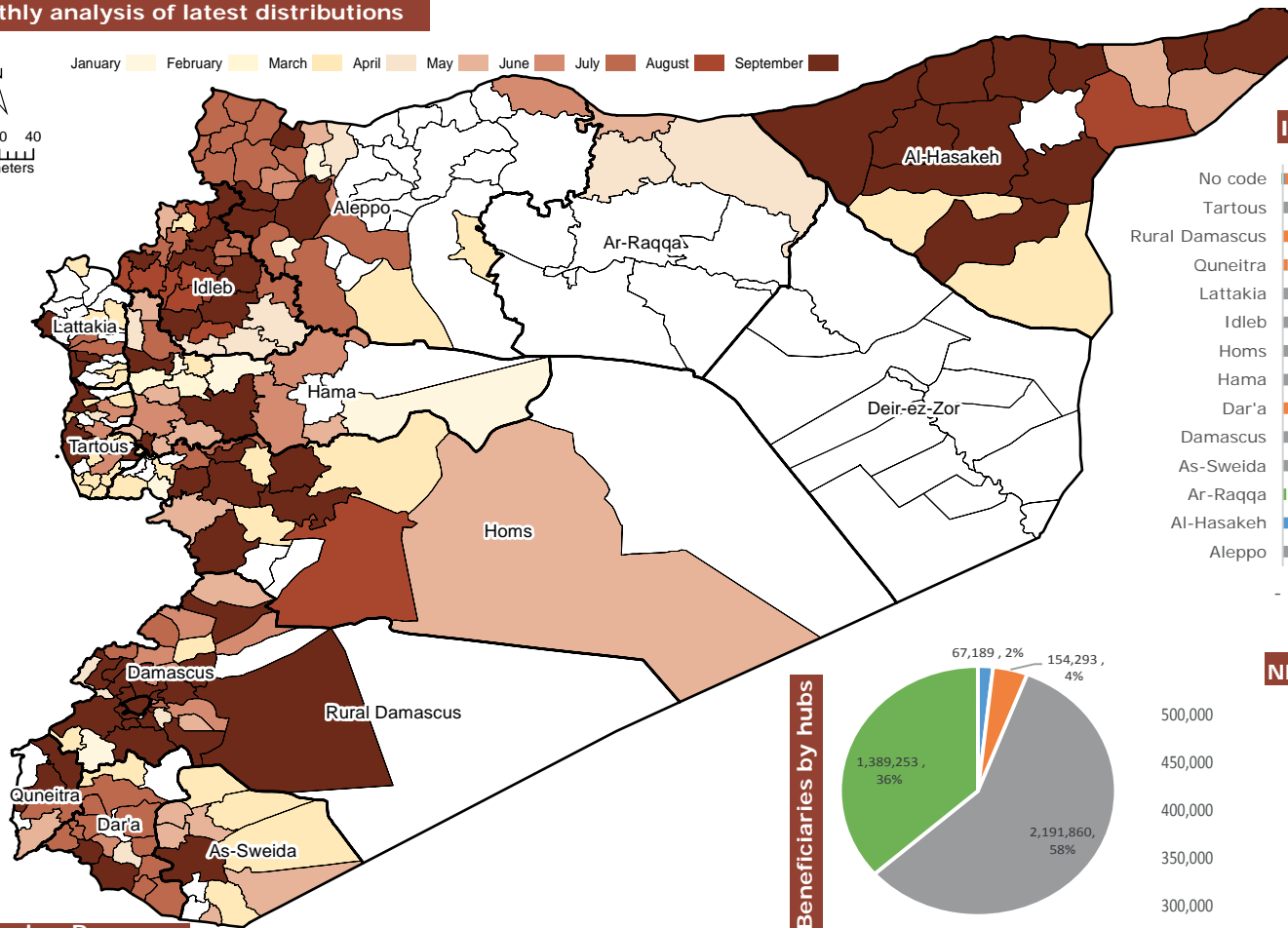
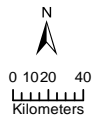
Source: Damascus NFI and Shelter sectors, Jordan NFI/Shelter working group, Turkey NFI/Shelter cluster, and Organisations in Iraq. For feedback, contact WoS sector coordinator - Jason Hepps (hepps@unhcr.org); NGO colead - Greg Andrews (WoS_NFI_Shelter@drc-mena.org); IMO - Vinothraj Ratnaraj (ratnaraj@unhcr.org)

Syria Arab Republic: WOS NFI Distribution over the timeline

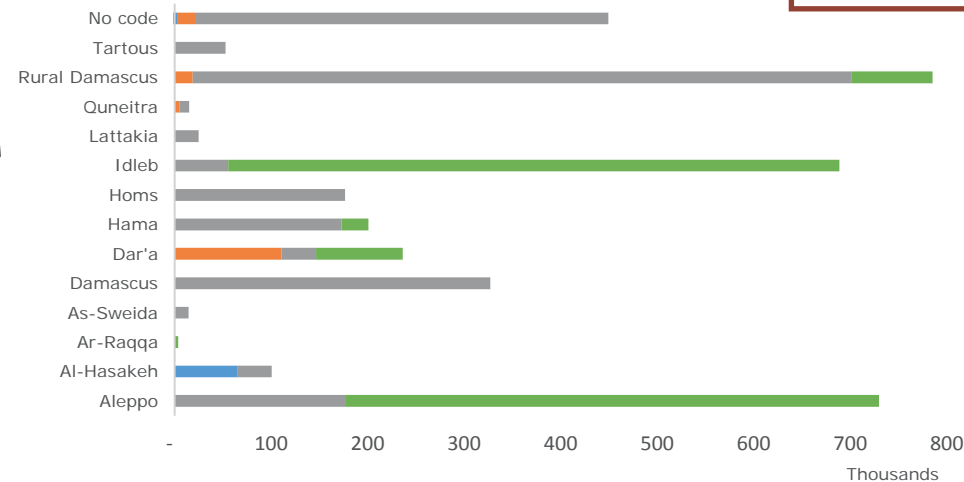
Whole of Syria Shelter/NFI sector response snapshot for 2016 (Jan - September 2016)

Monthly analysis of latest distributions

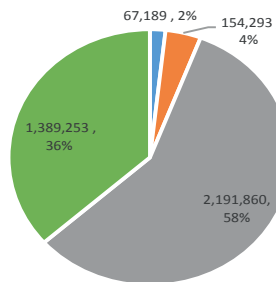
January February March April May June July August September



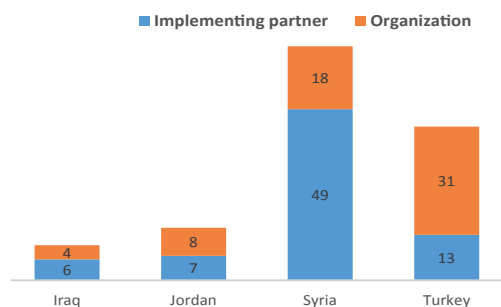
Individuals reached - Governorate



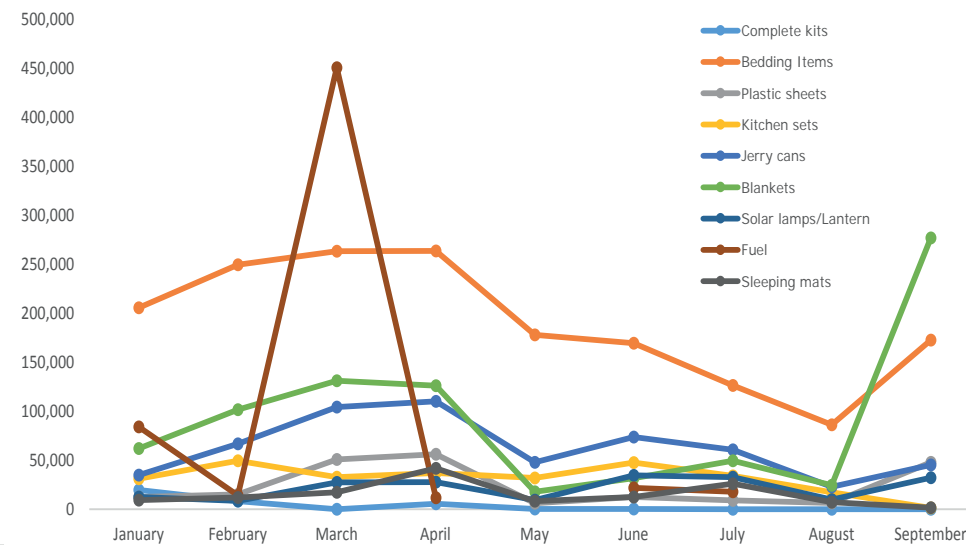
Beneficiaries by hubs



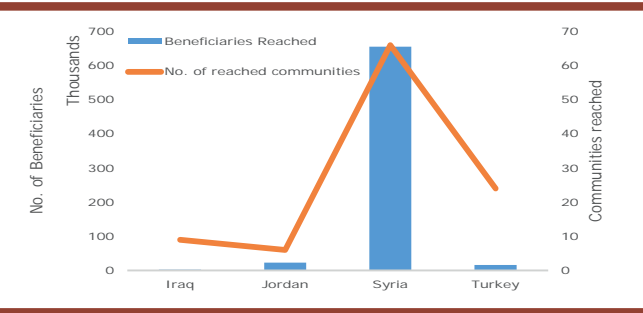
Organizations by hubs



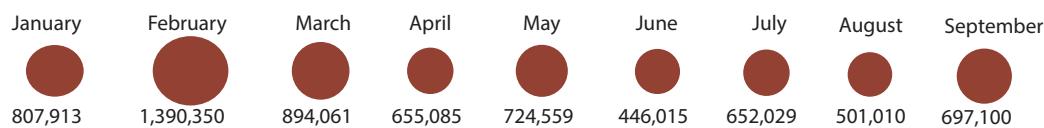
NFI distribution over the period



September Response



Monthly distribution (Beneficiaries)



Disclaimer: The boundaries and names shown on this map do not imply official endorsement. Humanitarian reach to a sub-district does not necessarily imply full geographical coverage or coverage of all the needs in the sub-district. Information visualized on this map is not to be considered complete. Creation: 19/09/2016, WoS NFI/Shelter sector.

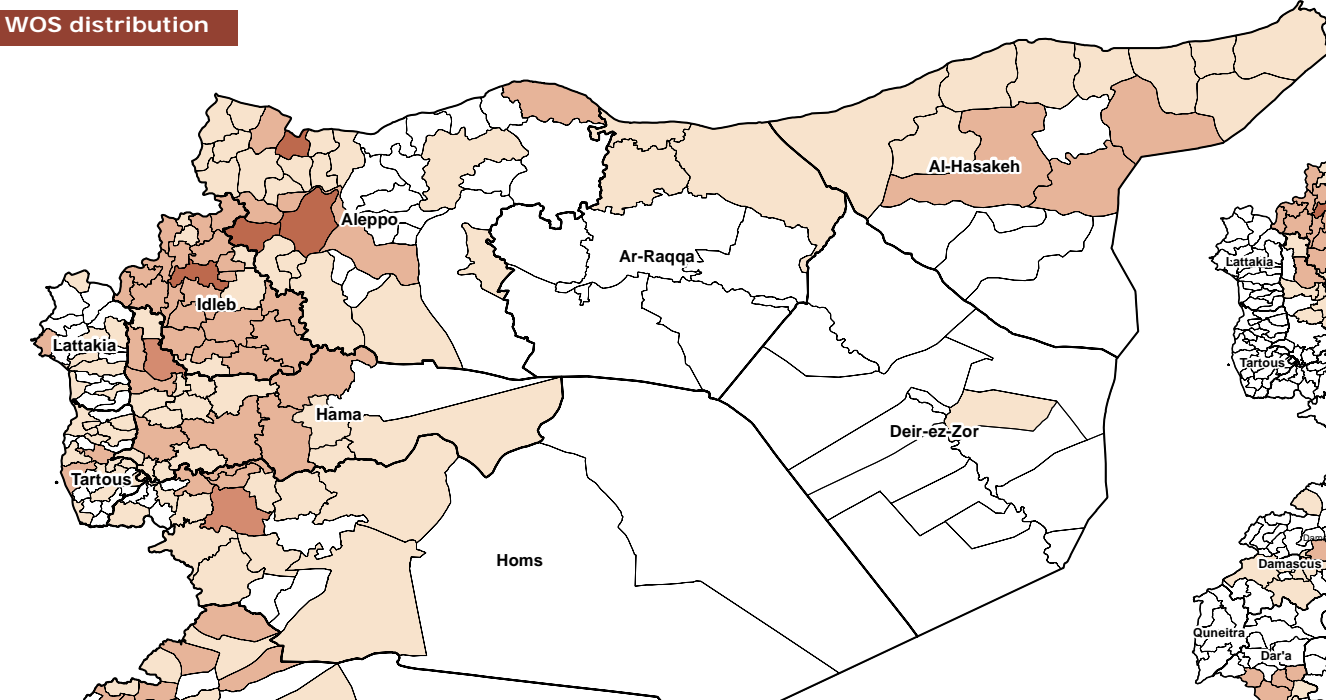
Source: Damascus NFI and Shelter sectors, Jordan NFI/Shelter working group, Turkey NFI/Shelter cluster, and Organisations in Iraq.

For feedback, contact WoS sector coordinator - Jason Hepps (hepps@unhcr.org); NGO colead - NGO colead - Greg Andrews (WoS_NFI_Shelter@drc-mena.org); IMO - Vinothraj Ratnaraj (ratnaraj@unhcr.org)

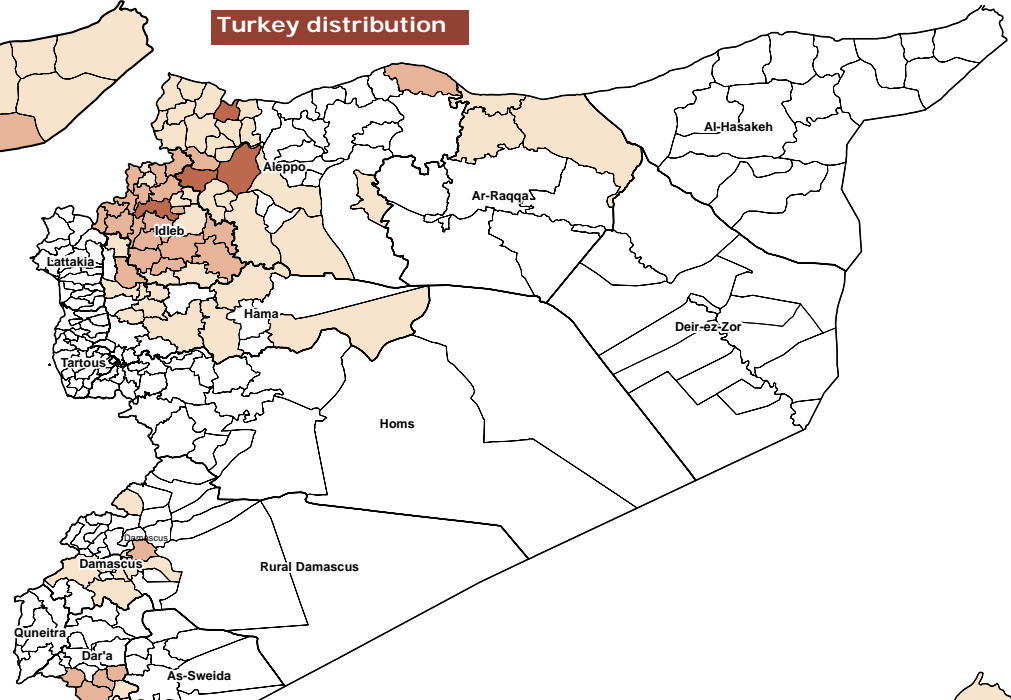
Syria Arab Republic: WOS NFI Distribution-Geographical presentation (Jan- September 2016)



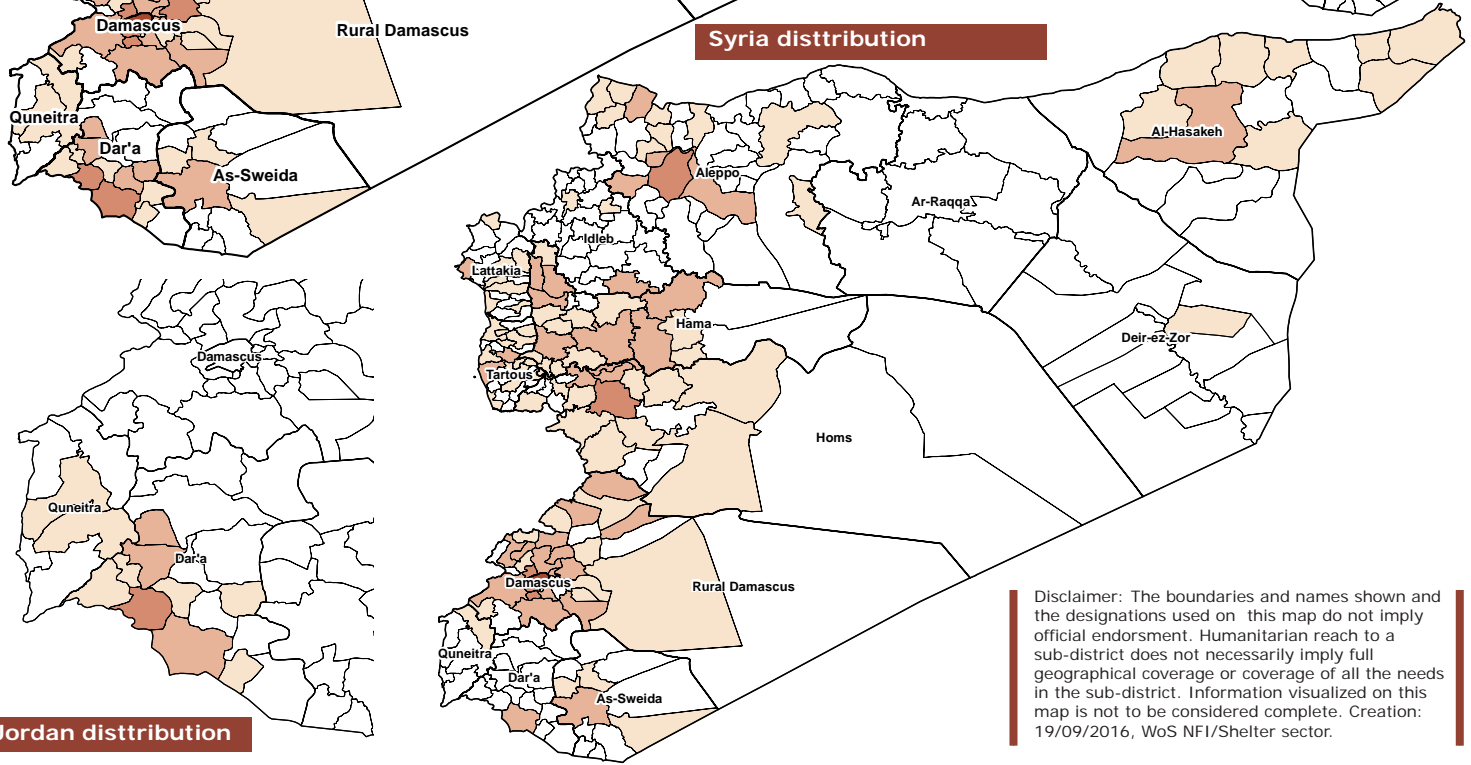
WOS distribution



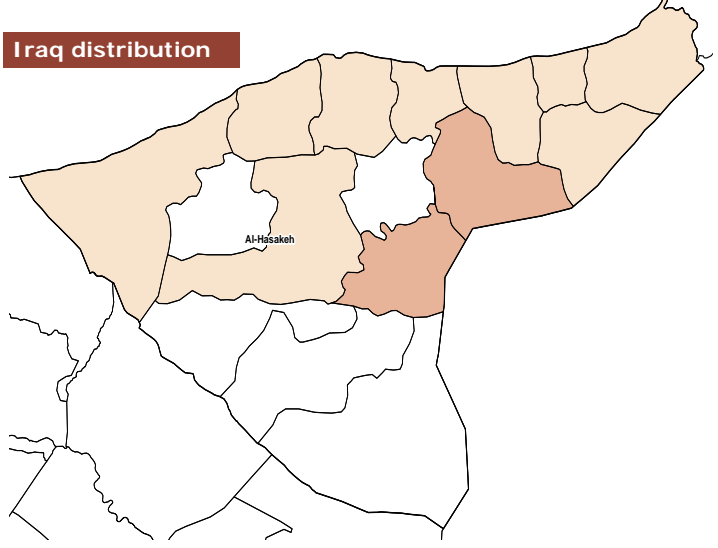
Turkey distribution



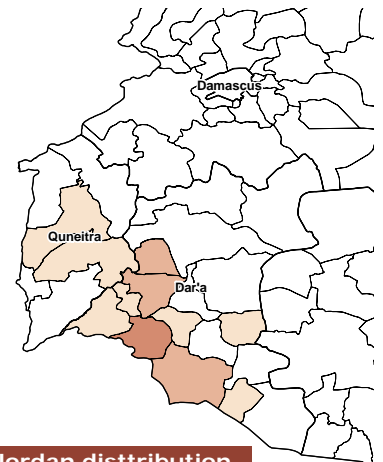
Syria distribution




Iraq distribution



Jordan distribution



Beneficiaries reached



Disclaimer: The boundaries and names shown and the designations used on this map do not imply official endorsement. Humanitarian reach to a sub-district does not necessarily imply full geographical coverage or coverage of all the needs in the sub-district. Information visualized on this map is not to be considered complete. Creation: 19/09/2016, WoS NFI/Shelter sector.

Source: Damascus NFI and Shelter sectors, Jordan NFI/Shelter working group, Turkey NFI/Shelter cluster, and Organisations in Iraq.
For feedback, contact WoS sector coordinator - Jason Hepps (hepps@unhcr.org); NGO colead - Greg Andrews (WoS_NFI_Shelter@drc-mena.org); IMO - Vinohraj Ratnaraj (ratnaraj@unhcr.org)

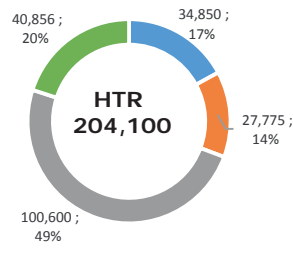
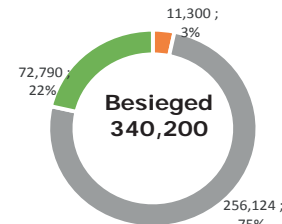
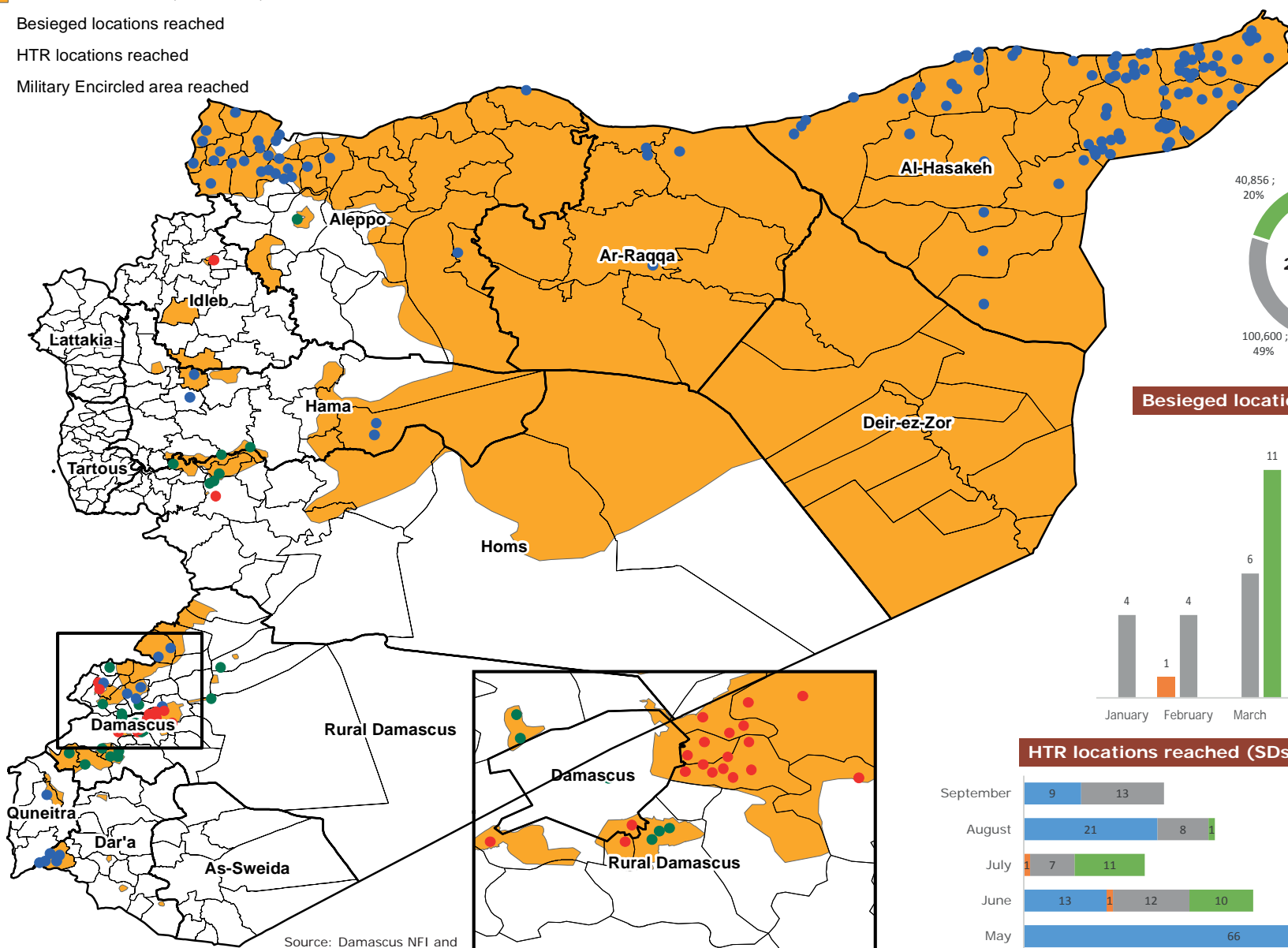
Syria Arab Republic: WOS NFI Distribution over Hard to reach and Besieged Areas

Whole of Syria Shelter/NFI sector response snapshot for 2016 (Jan - September 2016)



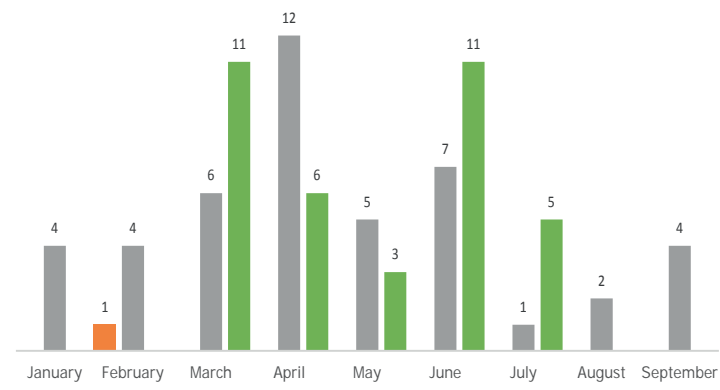
Hard to reach areas (3 Oct 2016)

- Besieged locations reached
- HTR locations reached
- Military Encircled area reached

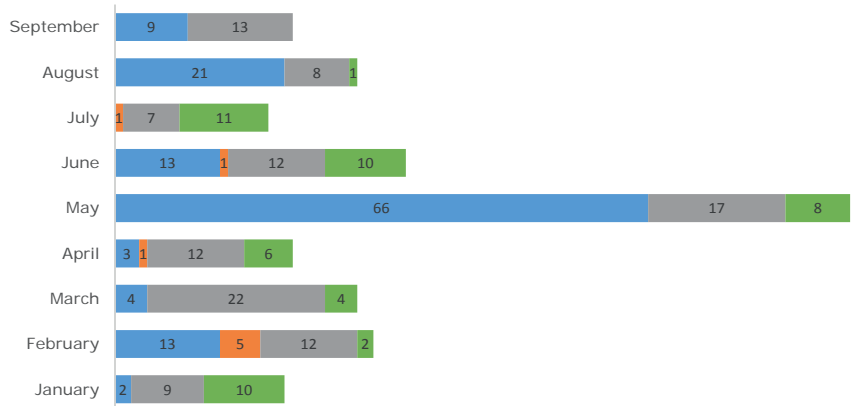


- Graphs Legend**
- Iraq
 - Jordan
 - Syria
 - Turkey

Besieged locations reached



HTR locations reached (SDs)



Source: Damascus NFI and Shelter sectors, Jordan NFI/Shelter working group, Turkey NFI/Shelter cluster, and Organisations in Iraq. For feedback, contact WoS sector coordinator - Jason Hepps (hepps@unhcr.org); NGO colead - Greg Andrews (WoS_NFI_Shelter@drc-mena.org); IMO - Vinothraj Ratnaraj (ratnaraj@unhcr.org)

Disclaimer: The boundaries and names shown and the designations used on this map do not imply official endorsement. Humanitarian reach to a sub-district does not necessarily imply full geographical coverage or coverage of all the needs in the sub-district. Information visualized on this map is not to be considered complete. Creation: 19/09/2016, WoS NFI/Shelter sector.