




6.48M
PEOPLE IN NEED


725K
PLANNED REACH

910K
COMMITTED TARGET


JAWZJAN



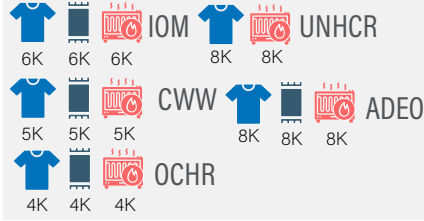
SAR-E-PUL




BALKH



KUNDUZ



BAGHLAN



BADAKHSHAN




FARYAB



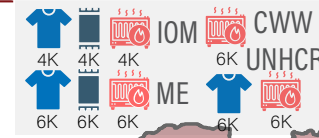
BAMYAN



SAMANGAN



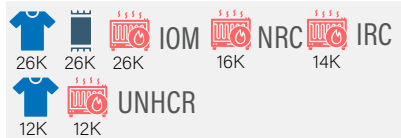
TAKHAR




NURISTAN



BADGHIS




GHOR




HIRAT



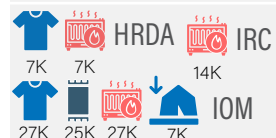
FARAH




NIMROZ



HILMAND



KANDAHAR



URUZGAN




DAYKUNDI




GHAZNI



ZABUL



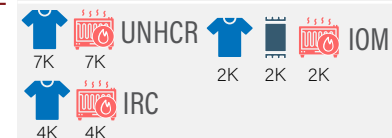
KHOST



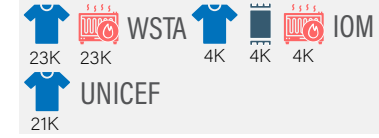
LOGAR




PAKTYA




MAIDAN WARDAK



PAKITKA



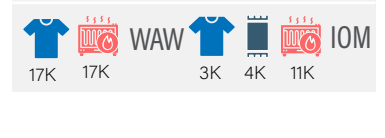
KAPISA



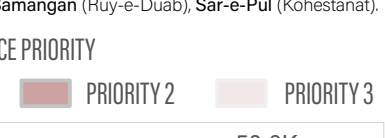
LAGHMAN



KABUL



NANGARHAR




ACTIVITIES	CAPACITY
HEATING/FUEL CASH ASSISTANCE	910K
WINTER CLOTHING	1.4M
BLANKETS	395K
RENTAL SUPPORT	0.7K
SHELTER UPGRADE/REPAIR	7K

Districts in priority 2 provinces that fall under priority 1:
Badakhshan (Kohestan, Tagab, Warduj, Zebak), Badghis (Jawand), Hilmand (Baghran), Samangan (Ruy-e-Duab), Sar-e-Pul (Kohestanat).

PROVINCE ASSISTANCE PRIORITY

PRIORITY 1 (Dark Red) PRIORITY 2 (Light Red) PRIORITY 3 (White)



The data, boundaries and names and the designations used on the map do not imply official endorsement or acceptance by Shelter Cluster Afghanistan. All information is the best available at the time this visualization was produced.

Data sources: ReportHub and Afghan Geodesy and Cartography Head Office (AGCHO).

For feedback, copies or information regarding specific data source and methodology: im.afghanistan@sheltercluster.org

Created: Mar 2022