

IRAQ IDP CRISIS

January to December 9, 2014

SUMMARY

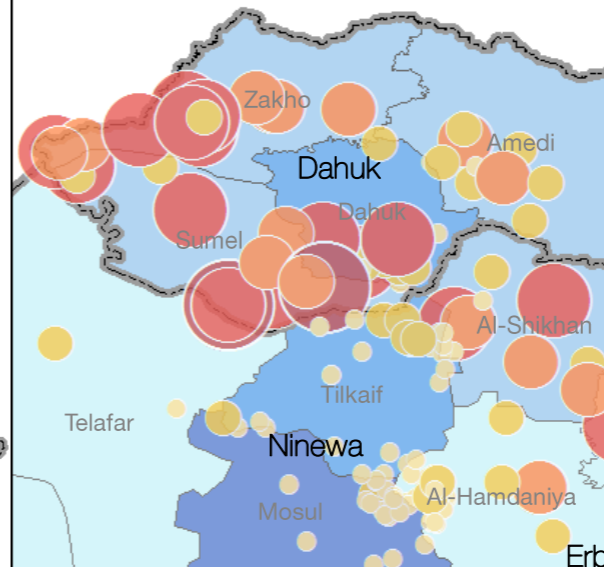
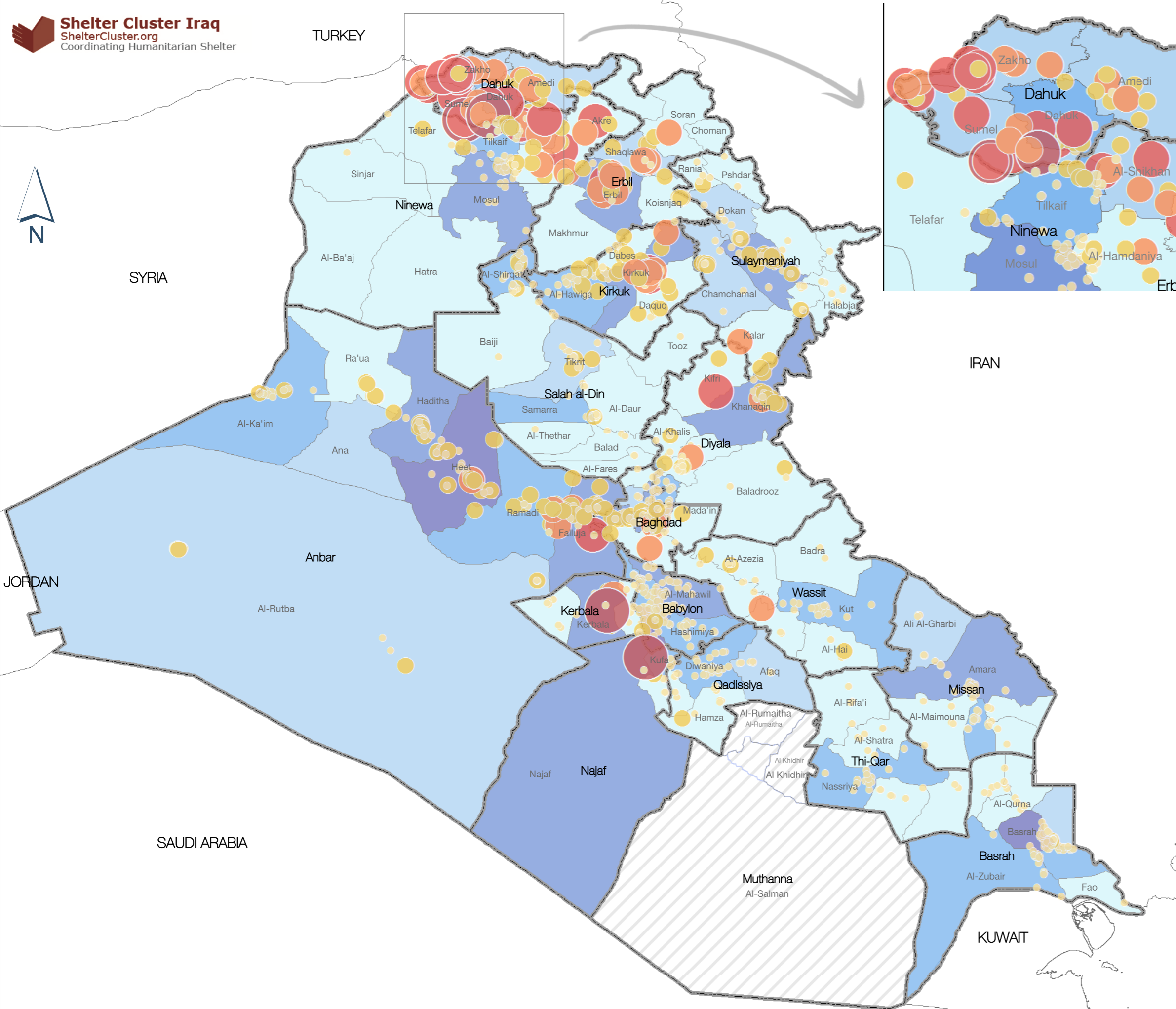
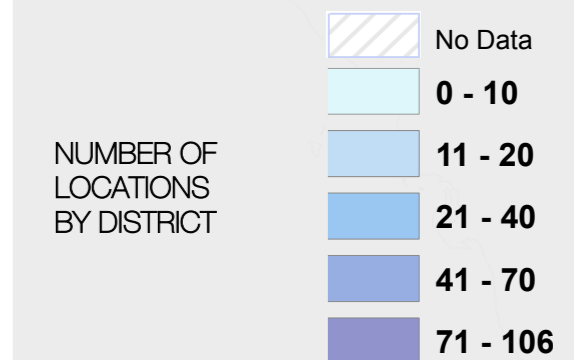
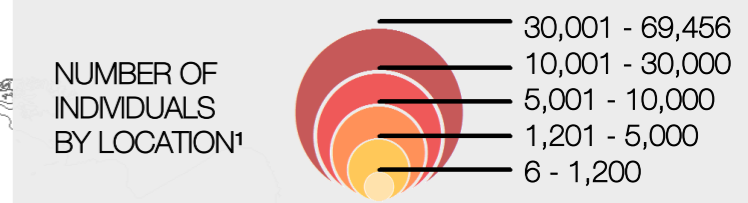
There are 347,726 displaced families (estimated **2,086,356** Individuals) represented in 2,084 distinct locations; it is estimated that there are still many locations not yet identified and along with continued displacement.

These figures are expected to change in the next update.

NUMBERS BY GOVERNORATE

CURRENT GOVERNORATE	TOTAL IDENTIFIED IDP LOCATIONS	TOTAL IDENTIFIED IDP FAMILIES	TOTAL IDENTIFIED IDP INDIVIDUALS
Anbar	274	62,998	377,988
Babylon	209	5,828	34,968
Baghdad	307	22,644	135,864
Basrah	181	1,766	10,596
Dahuk	75	83,405	500,430
Diyala	86	13,918	83,508
Erbil	79	33,199	199,194
Kerbala	69	11,125	66,750
Kirkuk	93	31,707	190,242
Missan	117	1,215	7,290
Najaf	76	13,602	81,612
Ninewa	109	27,280	163,680
Qadissiya	66	3,069	18,414
Salah al-Din	99	8,417	50,502
Sulaymaniyah	131	21,353	128,118
Thi-Qar	60	1,474	8,844
Wassit	53	4,726	28,356
TOTAL	2,084	347,726	2,086,356

LEGEND



Sources: IOM DTM Data 2014

This map is for illustration purposes only. Names and boundaries on this map do not imply official endorsement or acceptance by IOM.

<http://iomiraq.net/dtm-page> iraqdtm@iom.int

¹Location is defined as an area that corresponds to a sub-district (4th official administrative division), a village for rural areas, or a neighborhood for urban areas (5th official administrative division). In Iraq, there are five administrative unit levels.