

# IRAQ IDP CRISIS

January to December 25, 2014

## SUMMARY

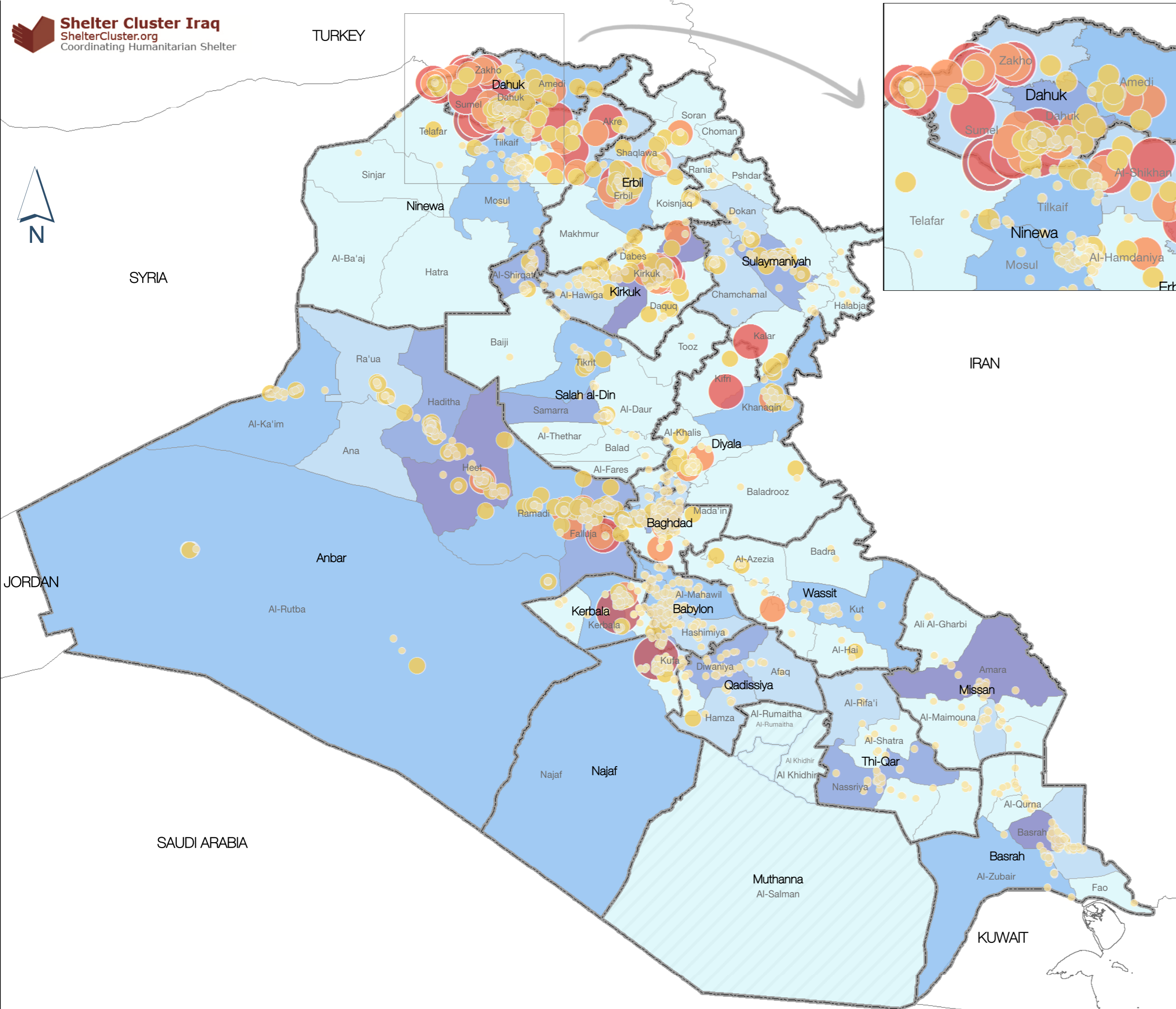
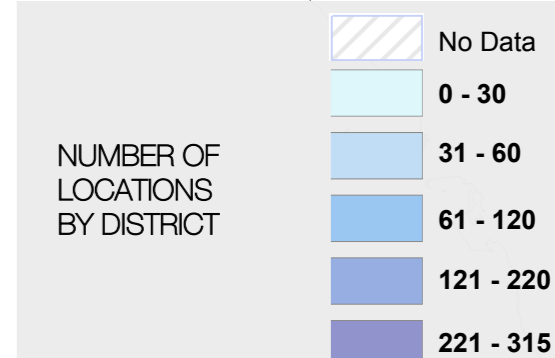
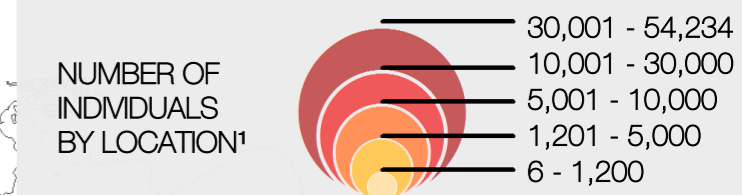
There are 353,890 displaced families (estimated **2,123,340** Individuals) represented in 2,092 distinct locations; it is estimated that there are still many locations not yet identified and along with continued displacement.

These figures are expected to change in the next update.

## NUMBERS BY GOVERNORATE

CURRENT GOVERNORATE	TOTAL IDENTIFIED IDP LOCATIONS	TOTAL IDENTIFIED IDP FAMILIES	TOTAL IDENTIFIED IDP INDIVIDUALS
Anbar	273	63,509	381,054
Babylon	208	5,774	34,644
Baghdad	307	22,391	134,346
Basrah	180	1,700	10,200
Dahuk	82	79,815	478,890
Diyala	85	16,366	98,196
Erbil	75	32,324	193,944
Kerbala	69	11,125	66,750
Kirkuk	94	39,796	238,776
Missan	117	1,170	7,020
Najaf	76	13,589	81,534
Ninewa	105	27,022	162,132
Qadissiya	66	3,051	18,306
Salah al-Din	87	8,935	53,610
Sulaymaniyah	146	20,943	125,658
Thi-Qar	66	1,573	9,438
Wassit	56	4,807	28,842
<b>TOTAL</b>	<b>2,092</b>	<b>353,890</b>	<b>2,123,340</b>

## LEGEND



Sources: IOM DTM Data 2014

This map is for illustration purposes only. Names and boundaries on this map do not imply official endorsement or acceptance by IOM.

<http://iomiraq.net/dtm-page> [iraqdtm@iom.int](mailto:iraqdtm@iom.int)

<sup>1</sup>Location is defined as an area that corresponds to a sub-district (4th official administrative division), a village for rural areas, or a neighborhood for urban areas (5th official administrative division). In Iraq, there are five administrative unit levels.