



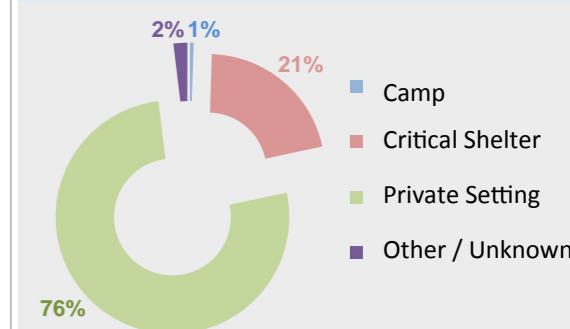
## IRAQ IDP CRISIS

### SHELTER GROUP BY DISPLACEMENT FLOW

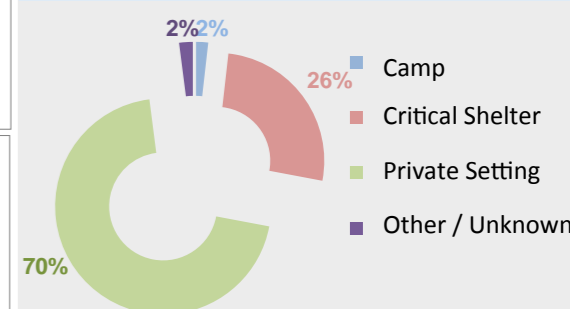
January to December 25, 2014

% OF FAMILIES BY SHELTER TYPE AS OF:

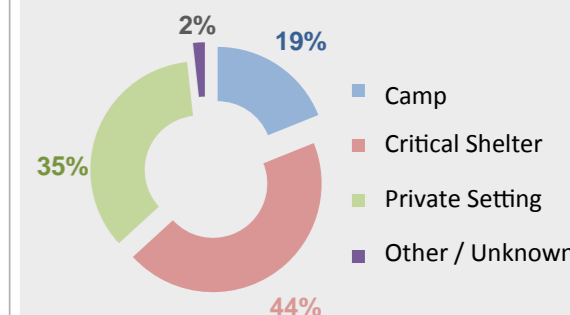
#### 1 JANUARY TO MAY CRISIS



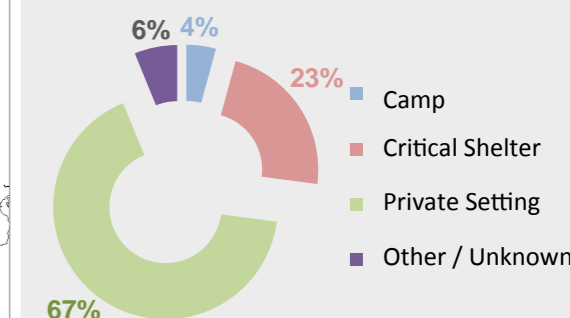
#### 2 JUNE TO JULY CRISIS



#### 3 AUGUST CRISIS



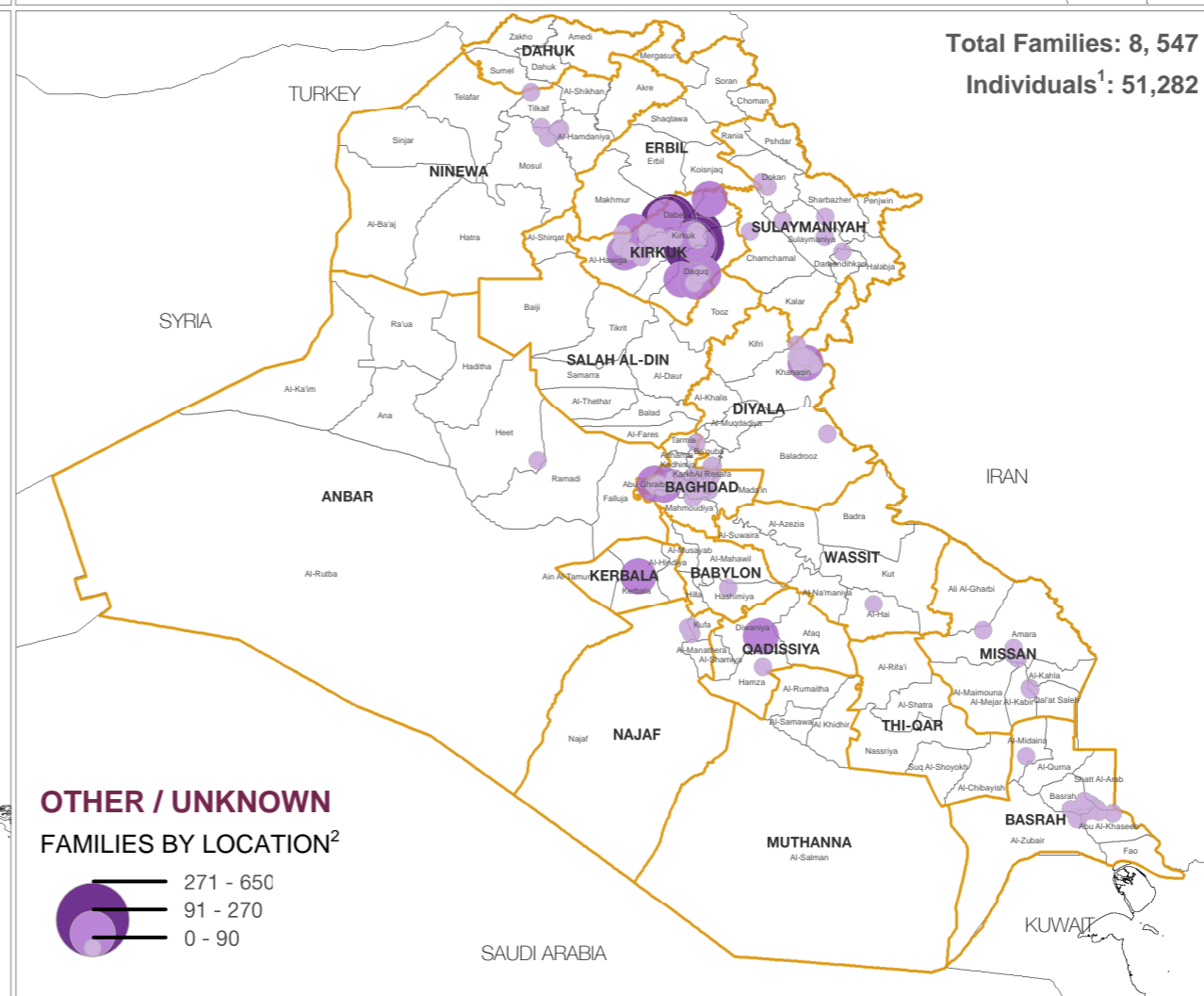
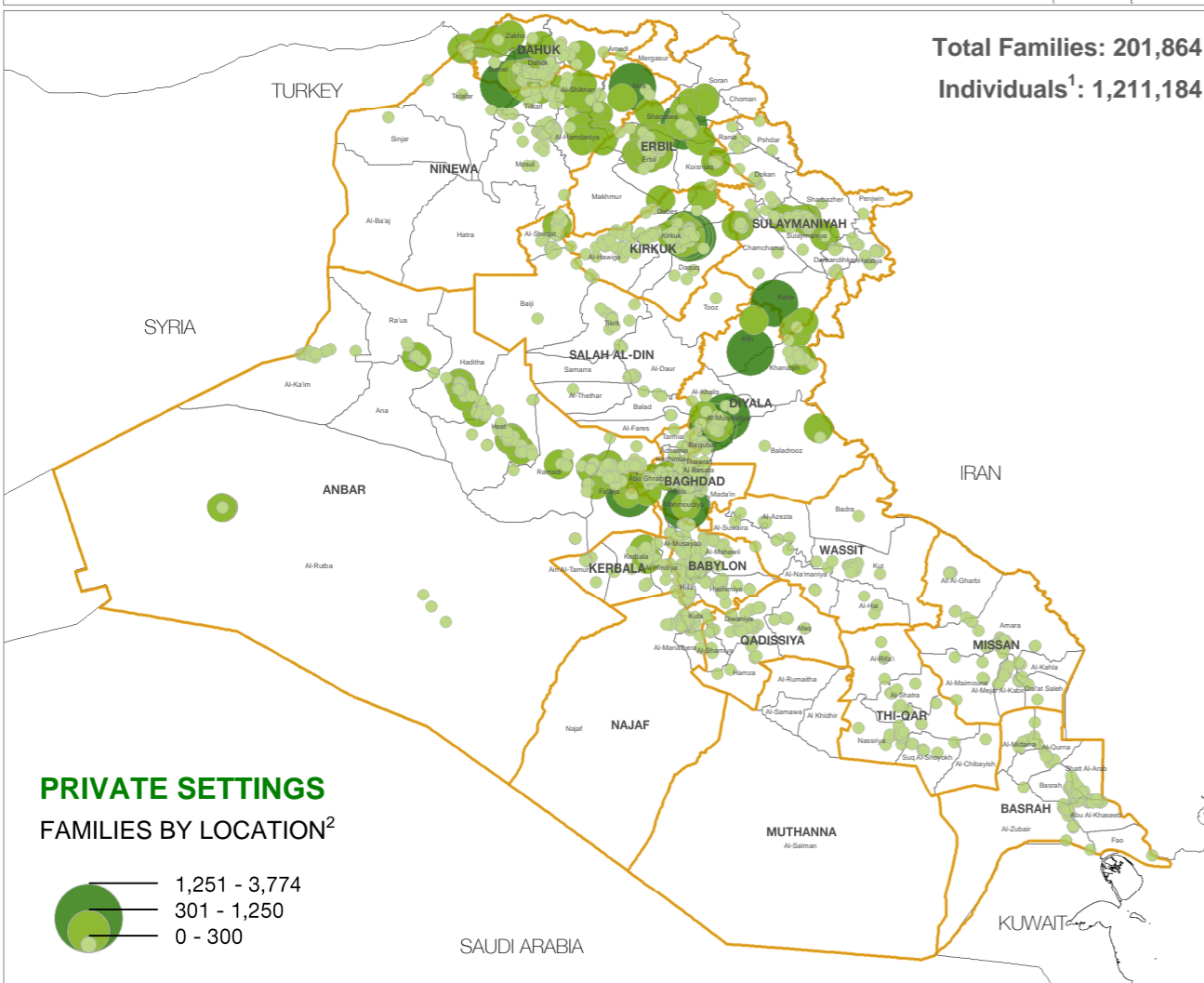
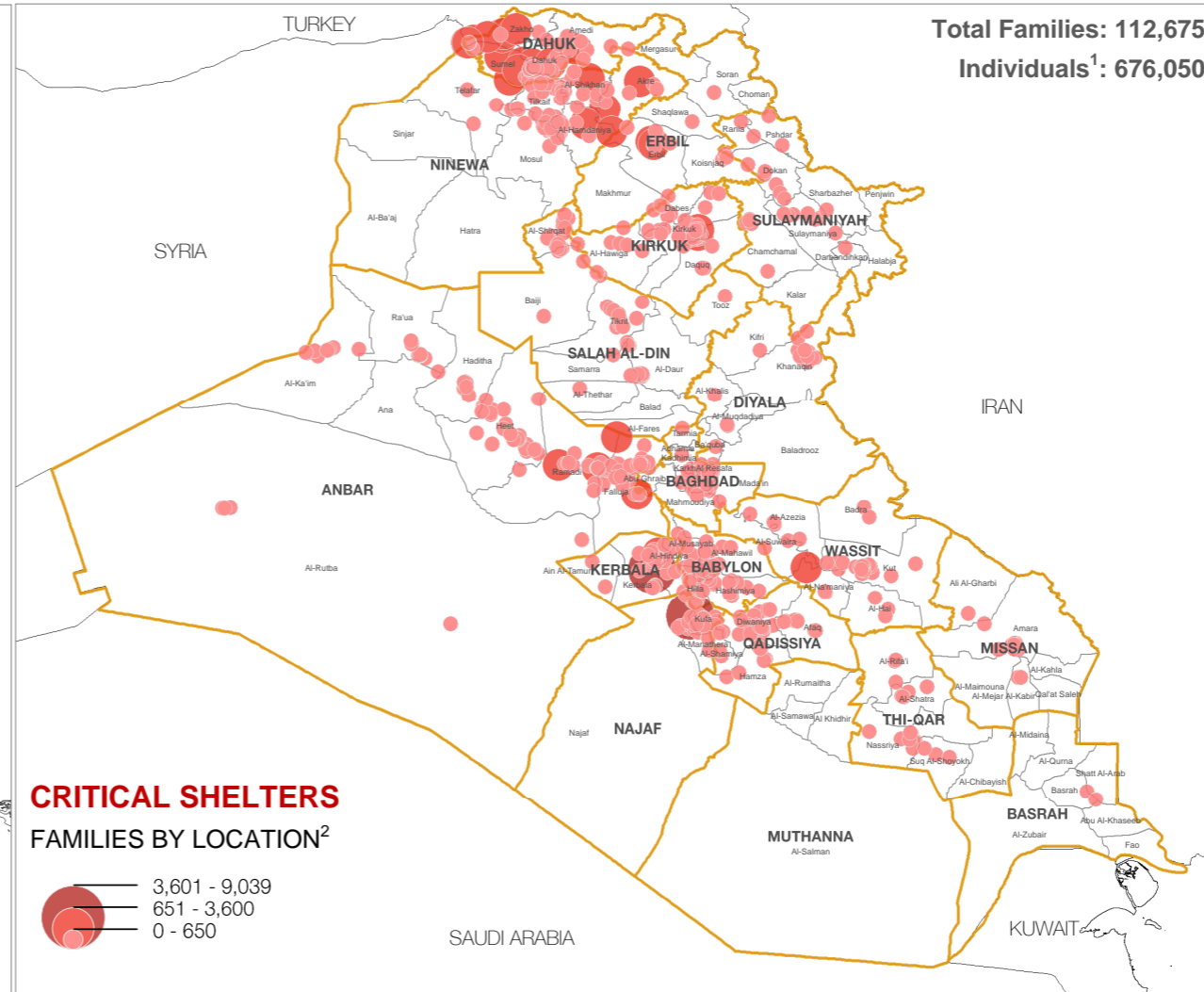
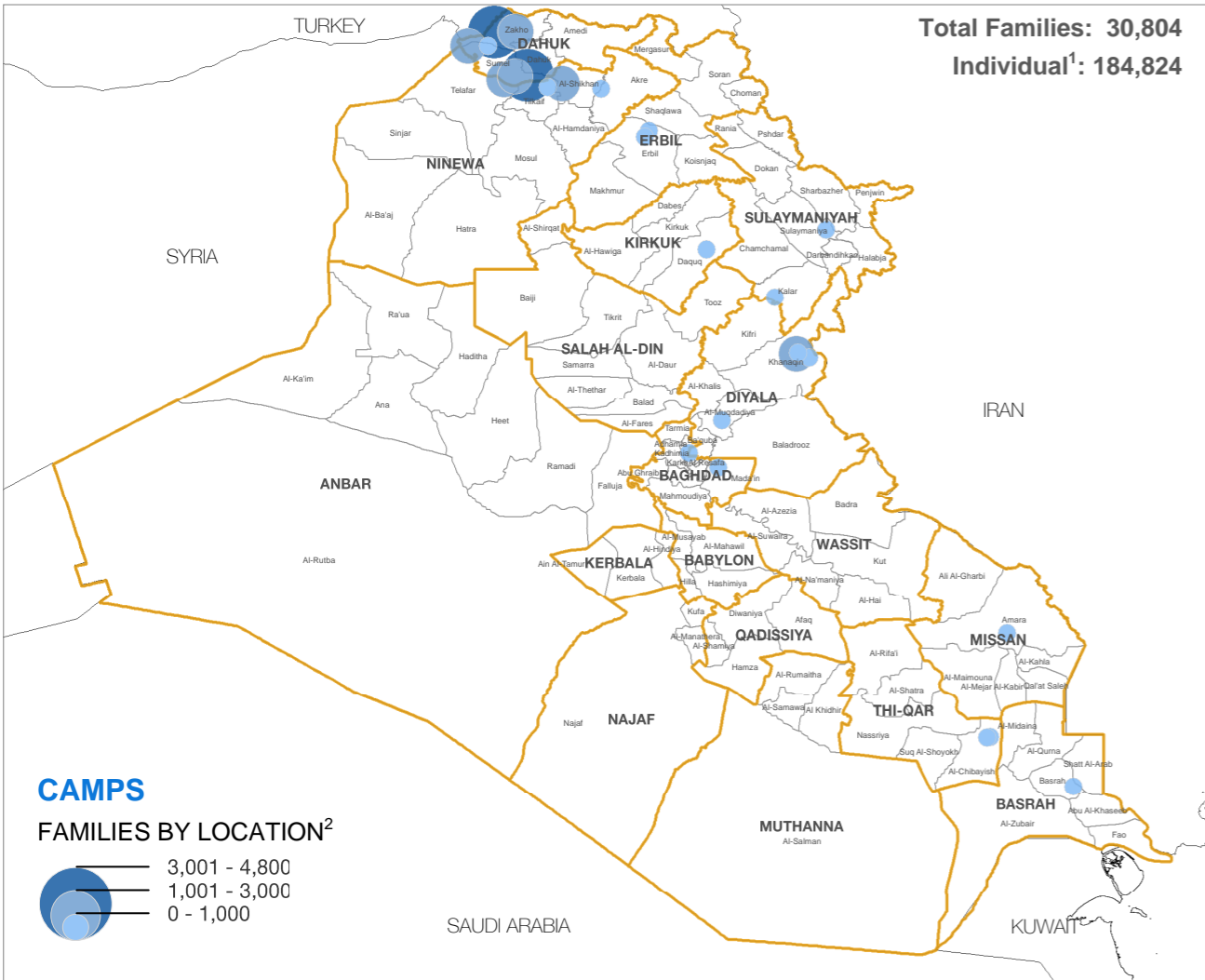
#### 4 POST SEPTEMBER CRISIS



Sources: IOM DTM Data 2014

This map is for illustration purposes only. Names and boundaries on this map do not imply official endorsement or acceptance by IOM.

<http://iomiraq.net/dtm-page> [iraqdtm@iom.int](mailto:iraqdtm@iom.int)



<sup>1</sup>Total individuals are estimated by multiplying total families by 6, the average size of an Iraqi family.; <sup>2</sup>Location is defined as an area that corresponds to a sub-district (4th official administrative division), a village for rural areas, or a neighborhood for urban areas (5th official administrative division). In Iraq, there are five administrative unit levels.