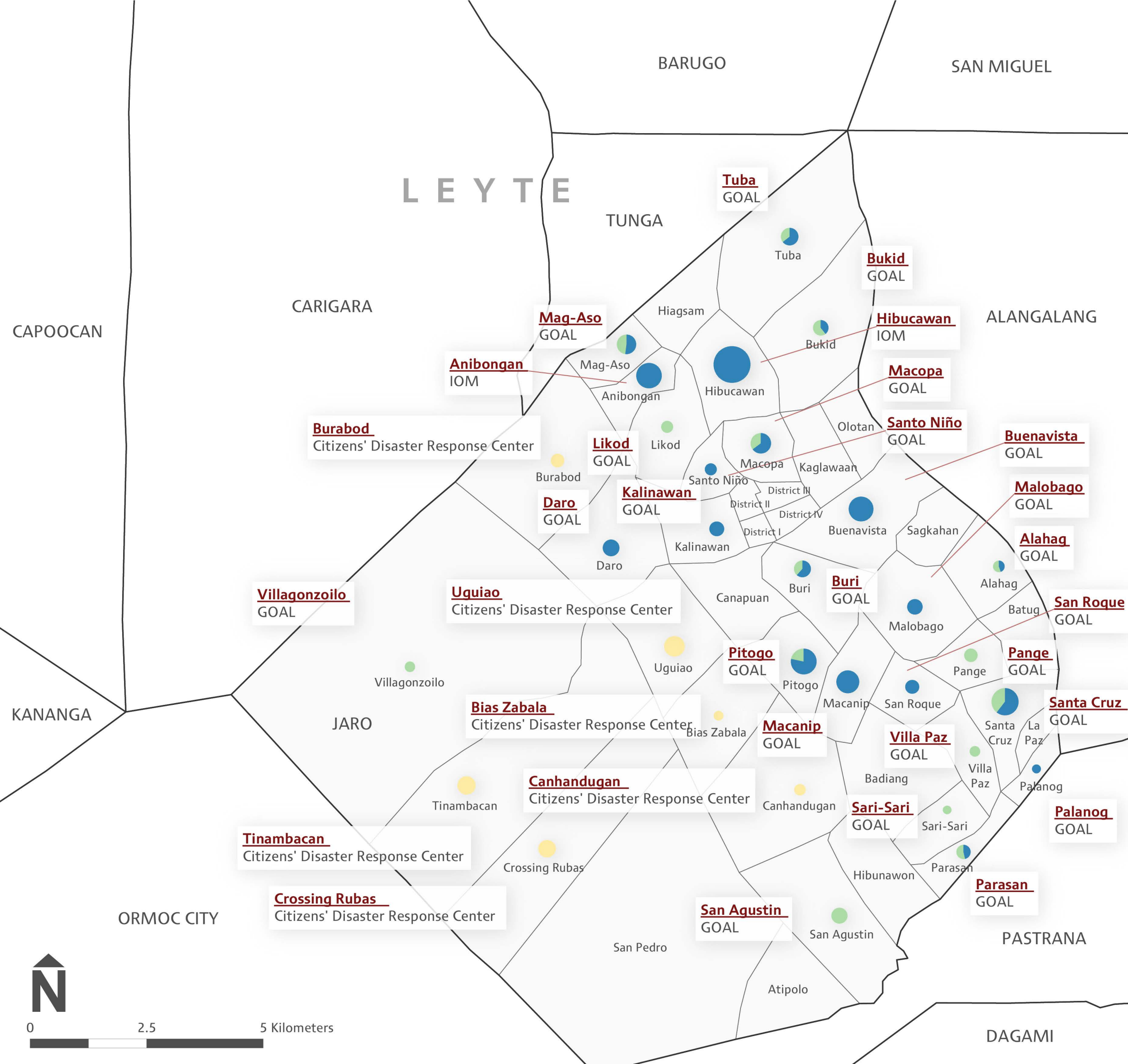


Recovery Shelter Activities by Barangay: Jaro, Leyte

3W map summary

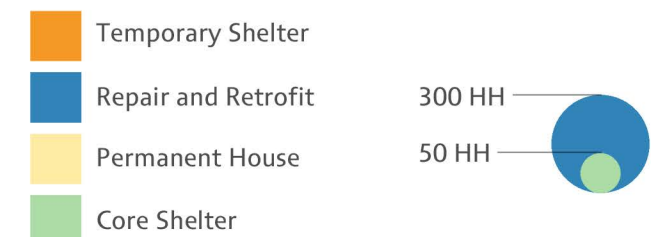
Produced November 13, 2014



Who What Where (3W) information on shelter activities represents agency information reported to the Humanitarian Shelter Working Group by October 6, 2014.

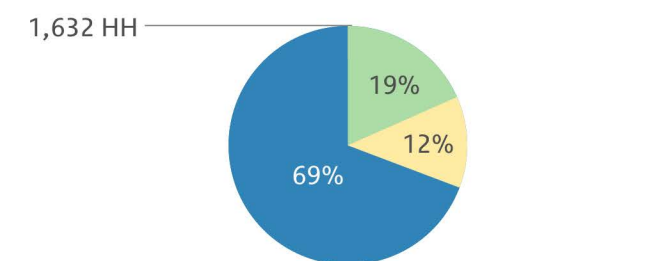
Recovery Shelter Activities refers to the shelter activities defined within the HSWG Recovery Shelter Guidelines available here: sheltercluster.org/Asia/Philippines/Typhoon%20Haiyan%202013/Documents/Recovery%20Shelter%20Guidelines.pdf

Targeted HH : Shelter Intervention Type and Quantity



Municipality Total

Pie chart of total does not conform to the above scale for the map



Data Sources: Humanitarian Shelter Working Group, GADM

The depiction and use of boundaries, and names and associated data shown here do not imply endorsement or acceptance by the Humanitarian Shelter Working Group.

Humanitarian Shelter Working Group Supported by

