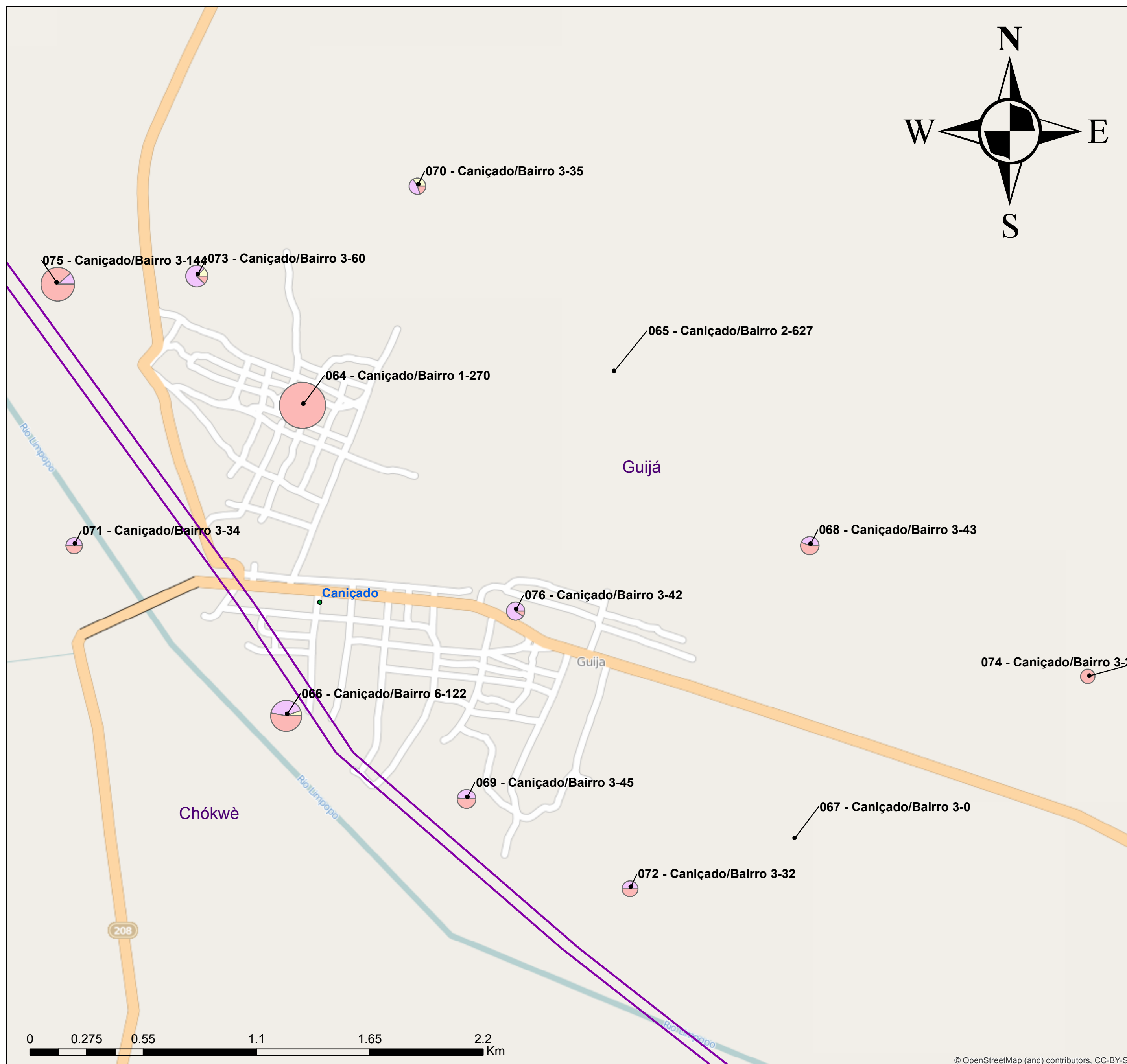



Villa de Caniçado - Levantamentos do Impacto



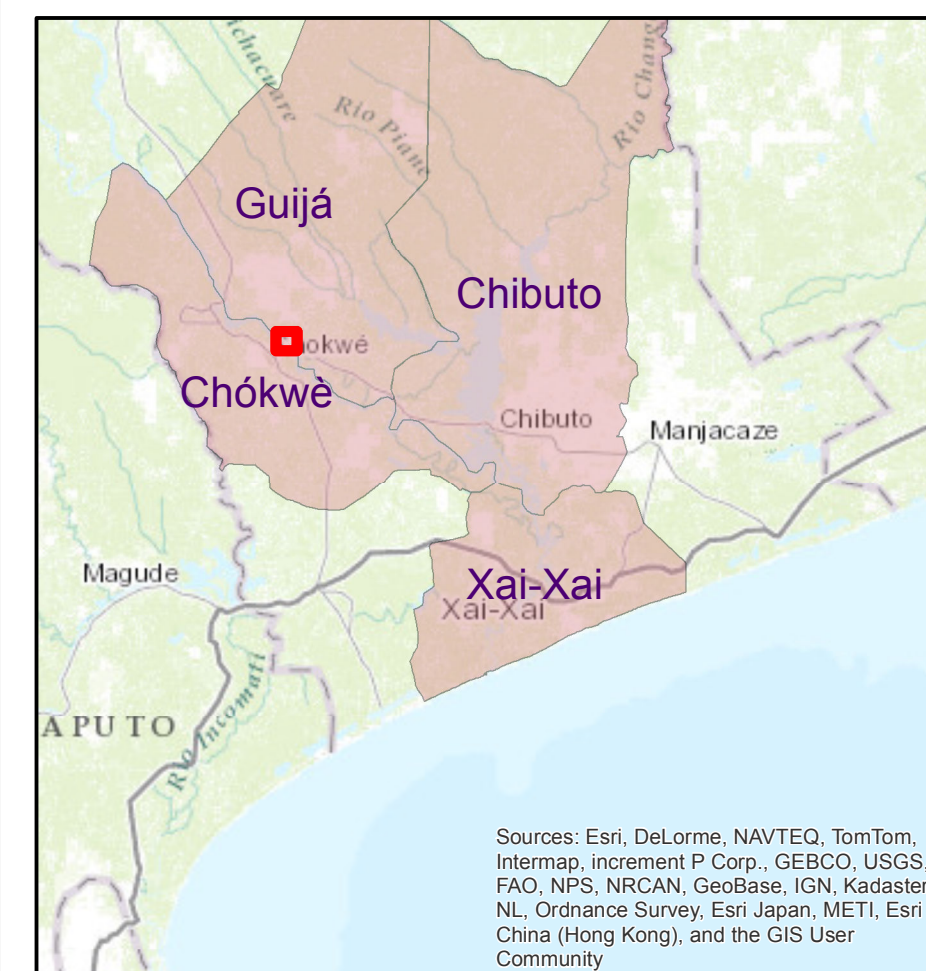
Familias Afetadas



Moçambique Cheias 2013 - 2013 Floods

Spatial Files From: Cenacarta/GADM
 Geographic Coordinate Sytem:
 WGS 1984 Web Mercator Auxiliary Sphere
 Shelter Cluster Mozambique - IM
 Date: 21-Mar-2013
 Paper Size Print: A4
 1:14,437

Boundaries and names shown and the designations used on this map do not imply official endorsement or acceptance by Shelter Cluster



Sources: Esri, DeLorme, NAVTEQ, TomTom, Intermap, increment P Corp., GEBCO, USGS, FAO, NPS, NRCAN, GeoBase, IGN, Kadaster NL, Ordnance Survey, Esri Japan, METI, Esri China (Hong Kong), and the GIS User Community

