

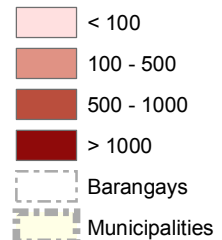


**Philippines
Tropical Storm Washi
(Sendong)**

**Shelter Cluster
Who, What, Where Map
Iligan City**

Map shows the number of houses damaged in Iligan by Barangay together with information on the humanitarian organisations working on shelter cluster activities in each Barangay and the type of activity (as at 15 Jan 2012)

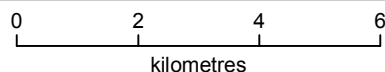
Total Damaged Houses in Barangay



Temporary Shelter
- Tent Distribution
- Temporary Shelter

Rehabilitation
- Shelter Kits
- Voucher Support

Reconstruction
- Semi-Permanent
- Permanent



Scale 1:125,000 (at A3 size)

Created 16th Jan 2012 / 10:00
Map document MA028_PHL_Shelter3W_Iligan_A3_v1
Projection / datum Geographic / WGS84

The depiction and use of boundaries, names and associated data shown here do not imply endorsement or acceptance by MapAction.

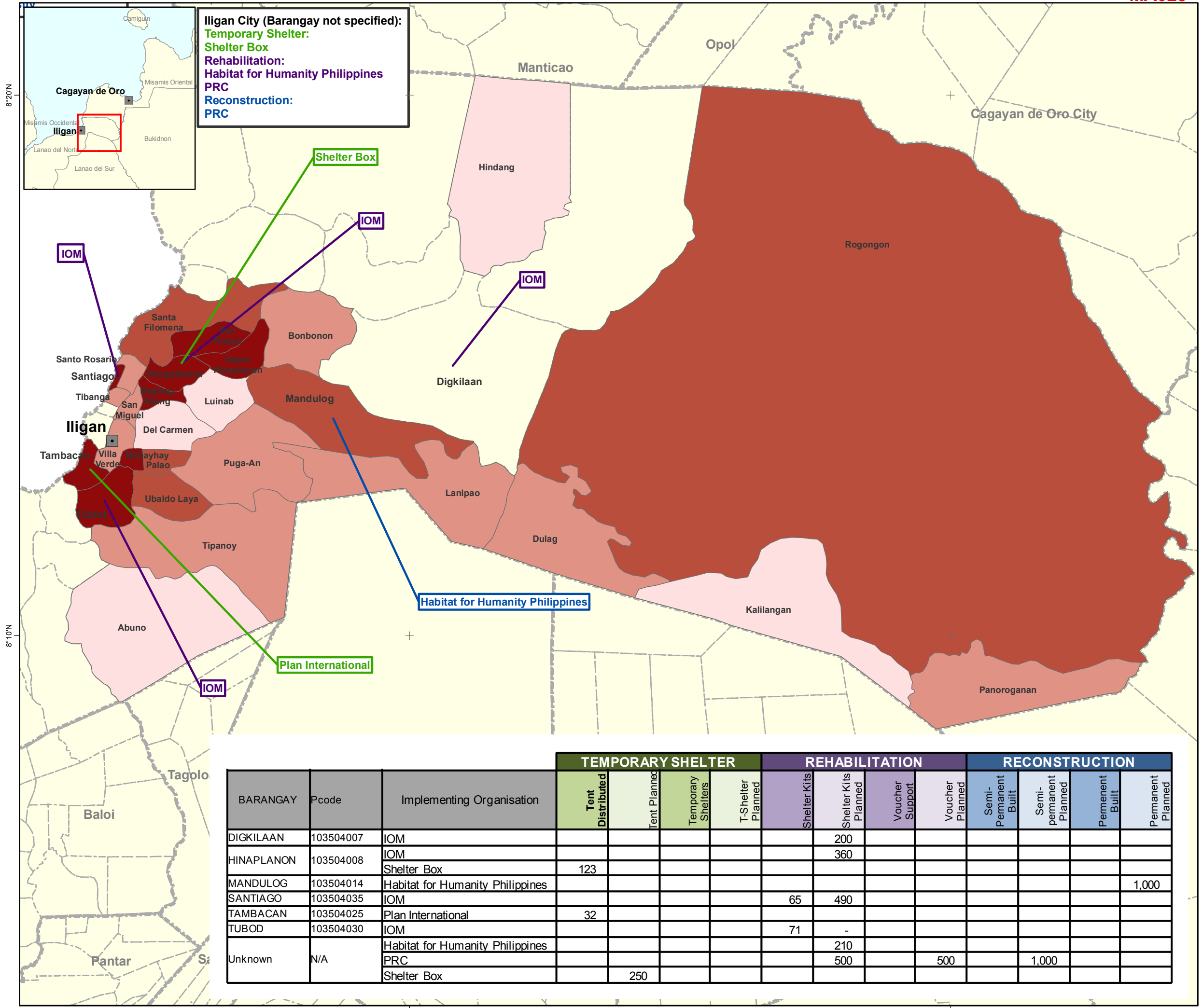
Data sources:
GADM - Administrative Boundaries
Shelter Cluster - 3W Information



MapAction is grateful for the support of:



Produced by MapAction www.mapaction.org
philippines@mapaction.org



BARANGAY	Pcode	Implementing Organisation	TEMPORARY SHELTER				REHABILITATION				RECONSTRUCTION				
			Tent Distributed	Tent Planned	Temporary Shelters	T-Shelter Planned	Shelter Kits	Shelter Kits Planned	Voucher Support	Voucher Planned	Semi-Permanent Built	Semi-permanent Planned	Permanent Built	Permanent Planned	
DIGKILAAN	103504007	IOM													
HINAPLANON	103504008	IOM													
		Shelter Box	123												
MANDULOG	103504014	Habitat for Humanity Philippines													
SANTIAGO	103504035	IOM					65	490							
TAMBACAN	103504025	Plan International	32												
TUBOD	103504030	IOM					71	-							
Unknown	N/A	Habitat for Humanity Philippines						210							
		PRC						500		500			1,000		
		Shelter Box		250											