






INDEX MAP

**LEGEND:**

-  High Susceptibility to Flooding
-  Low to Moderate Susceptibility to Flooding
-  Roads
-  River / Creek
-  Barangay Boundary



Republic of the Philippines  
Department of Environment and Natural Resources  
**MINES AND GEOSCIENCES BUREAU**  
Regional Office No. 10

**FLOOD SUSCEPTIBILITY MAP OF  
CAGAYAN DE ORO CITY, MISAMIS ORIENTAL**

PREPARED BY:  
**GEOSCIENCES DIVISION**