







8°15'0"N
8°10'0"N

124°10'0"E 124°15'0"E 124°20'0"E 124°25'0"E 124°30'0"E

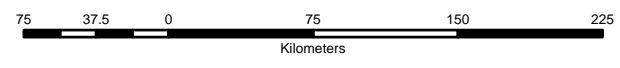
LEGEND

	High Susceptibility to Flooding
	Low to Moderate Susceptibility to Flooding
	Affected Barangays
	River/Creek
	Roads
	Municipal Boundary



Republic of the Philippines
Department of Environment and Natural Resources
MINES AND GEOSCIENCES BUREAU
Regional Office No. 10

FLOOD SUSCEPTIBILITY MAP OF ILIGAN CITY



SCALE : 1:120,000

PREPARED BY:

GEOSCIENCES DIVISION

