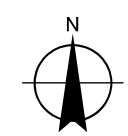
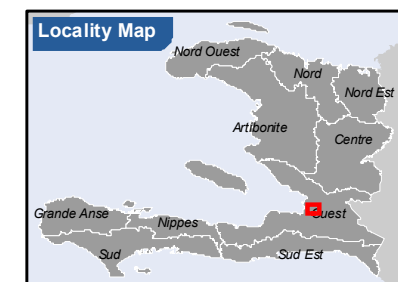
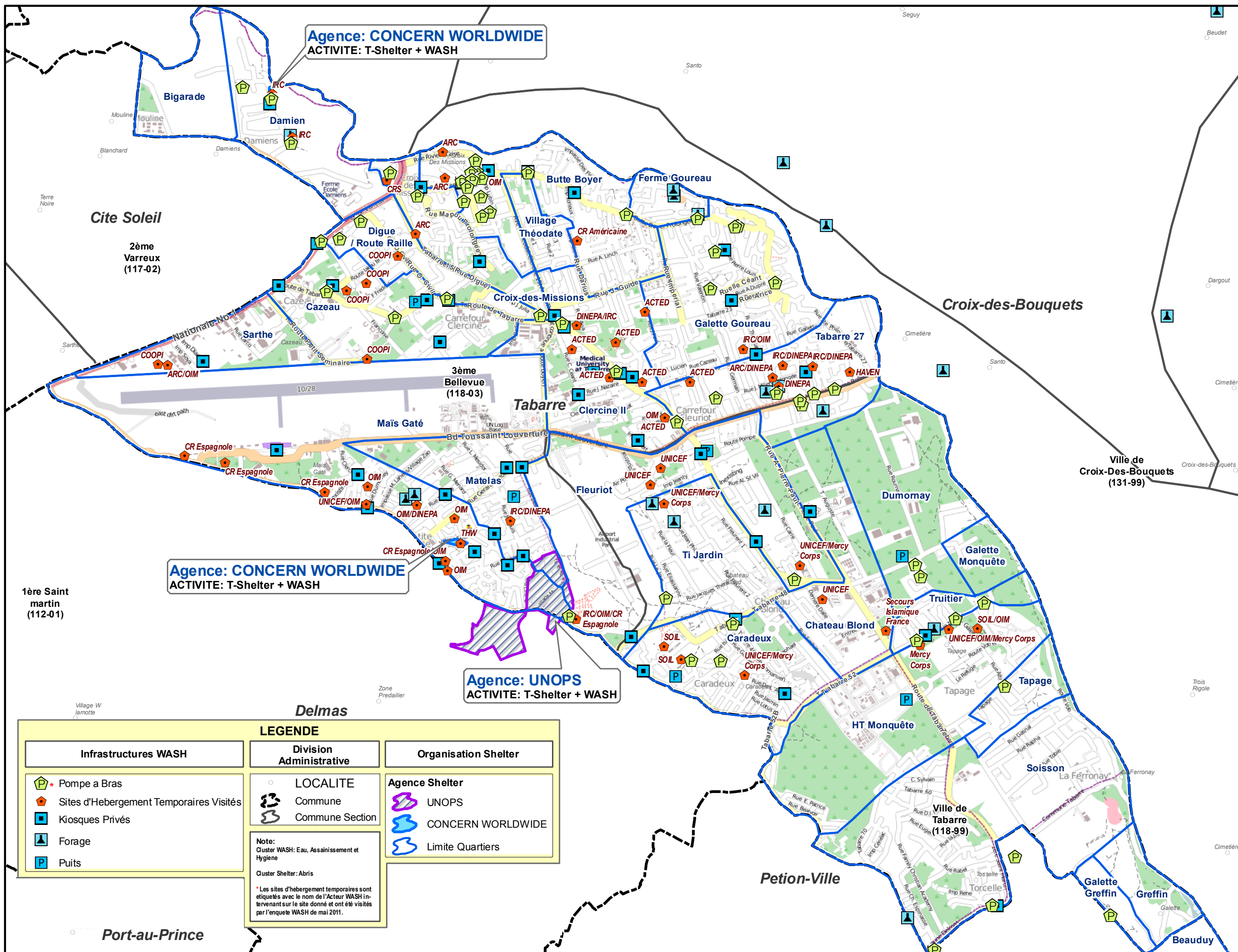




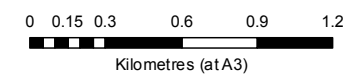
**IASC** Inter-Agency  
Standing Committee  
HAÏTI SHELTER CLUSTER

**Ouest Department  
(Commune  
Tabarre)**

Carte de Coordination  
WASH / SHELTER



1:30,000



Map Projection: Transverse Mercator  
Horizontal Datum: GCS WGS 84  
Units: Degree

Data source: WASH Cluster Dinepa, Shelter Cluster, CNIGS,  
Open street map  
Created by: POLO Valenz

WASH\_Shelter\_Tabarre\_A3\_30K\_110720.mxd

Project	Coordination WASH SHELTER
Date	20/07/2011

**Agence: CONCERN WORLDWIDE**  
ACTIVITE: T-Shelter + WASH

**Agence: CONCERN WORLDWIDE**  
ACTIVITE: T-Shelter + WASH

**Agence: UNOPS**  
ACTIVITE: T-Shelter + WASH

Infrastructures WASH	Division Administrative	Organisation Shelter
Pompe a Bras	LOCALITE	Organisation Shelter
Sites d'Hebergement Temporaires Visites	Commune	Agence Shelter
Kiosques Privés	Commune Section	CONCERN WORLDWIDE
Forage	<b>Note:</b> Cluster WASH: Eau, Assainissement et Hygiene	Limite Quartiers
Puits	Cluster Shelter: Abris	
	* Les sites d'hebergement temporaires sont etiquetes avec le nom de l'Acteur WASH intervenant sur le site donne et ont ete visites par l'enquete WASH de mai 2011.	