

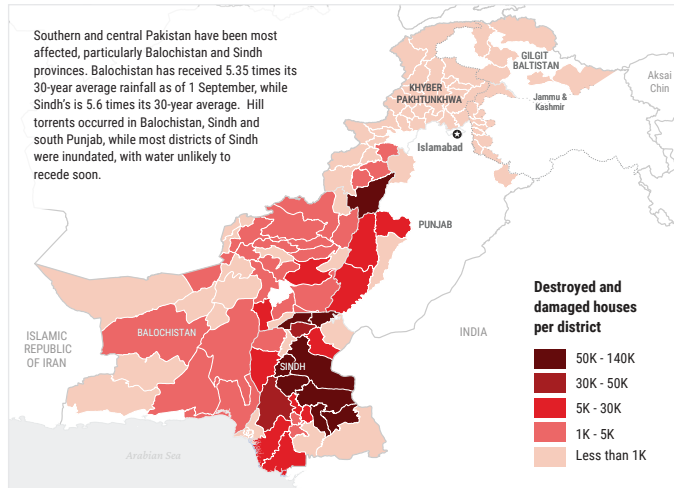


SITUATION

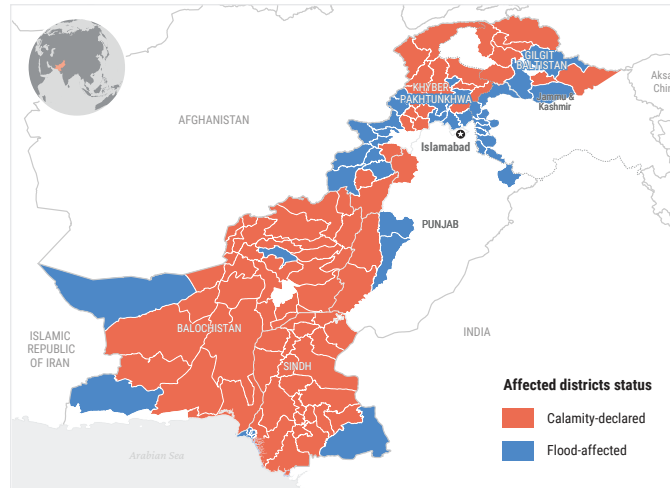
Pakistan has been enduring severe monsoon weather since June 2022. As of 1 September, rainfall in the country is equivalent to 2.9 times the national 30-year average. This has caused widespread flooding and landslides, with severe repercussions for human lives, property and infrastructure. To date, 80 districts across Pakistan have been declared 'calamity hit' by the Government of Pakistan. These numbers remain dynamic given the ongoing rains, and the number of calamity-declared districts is expected to increase.



HOUSES DESTROYED AND DAMAGED



CALAMITY-DECLARED AND FLOOD-AFFECTED DISTRICTS

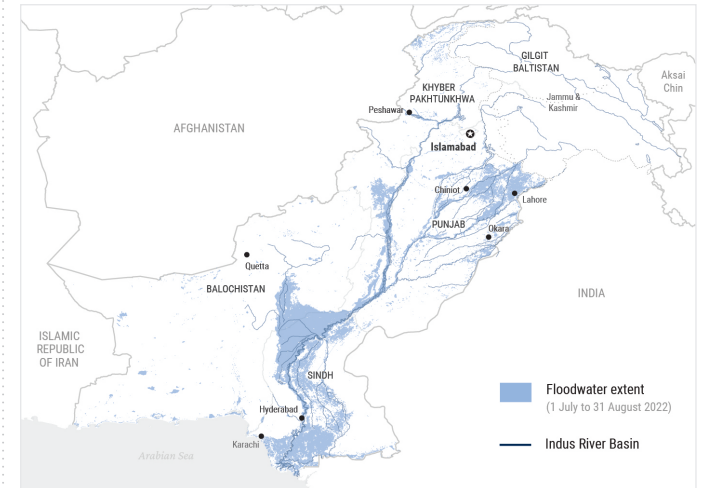


HUMANITARIAN RESPONSE

The Government of Pakistan is leading the humanitarian response for people in the affected areas, supported by the UN and humanitarian partners. The Government is working to ensure aid for some 33 million people who will require some form of assistance. To complement this effort, the UN and the international humanitarian community aim to support and protect some 5.2 million people in Pakistan over the next six months under the [2022 Pakistan Floods Response Plan](#).

SECTORS	FUNDING REQUIRED (US\$)	PEOPLE IN NEED	PEOPLE TARGETED
Education	10.2M	672K	255K
Food Security & Agriculture	48.0M	1.9M	953K
Health	22.8M	3.2M	1.2M
Nutrition	9.0M	1.4M	362K
Protection	13.2M	6.4M	5.2M
Shelter/NFI	31.0M	1.5M	900K
WASH	25.0M	3.8M	2.2M
Logistics	1.1M		

FLOODWATER EXTENT



The dotted line represents approximately the Line of Control in Jammu and Kashmir agreed upon by India and Pakistan. The final status of Jammu and Kashmir has not been agreed upon by the parties. The boundaries and names shown on this map do not imply official endorsement or acceptance by the United Nations.

*Planning figure estimated using number of damaged/destroyed houses (as of 27 Aug 2022)
Sources: Government of Pakistan, NDMA, UNOSAT, Humanitarian partners www.unocha.org www.reliefweb.int