



No. PDMA (SINDH)/(SITREP-8)/2025/6701

July 04<sup>th</sup>, 2025

Period Covered: 25-06-2025 10:00 PM to 04-07-2025 10:00 PM

## DAILY SITUATION REPORT

### Rainfall Recorded

(03-07-2025 8:00 PM to 04-07-2025 8:00 PM)

Sr	District	Taluka	Rain fall (mm)
01	-	-	-

Rain (mm) = 10 Rain (mm) >= 11 AND < 30 Rain (mm) >= 30 AND < 60 Rain (mm) >= 60

Source: CM Rainfall Portal.

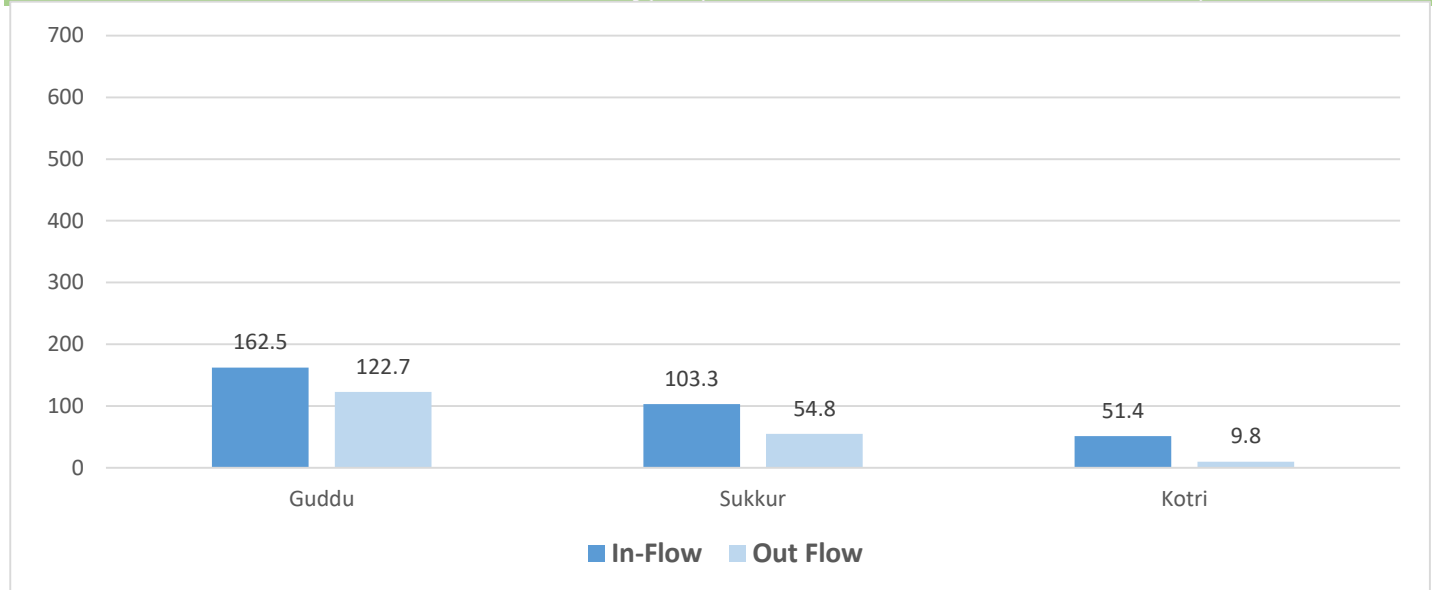
### Weather Update Dated 04-07-2025

Pakistan Meteorological Department has informed that monsoon currents are continuous to penetrate in the southern parts of the province. Under its influence:

- **Thunderstorm/rain** of light to moderate intensity likely in Tharparkar, Umerkot, Badin, Thatta, Sujawal, Jamshoro, Tando Muhammad Khan, Tando Allahyar, Mirpurkhas, and Hyderabad districts today. While light rain/drizzle may occur in Sanghar, Shaheed Benazirabad, Naushahro Feroze, Dadu, Khairpur and Sukkur districts and Karachi division today.
- **However**, partly cloudy, hot and humid conditions are likely to prevail in the rest of the province.

Source: Pakistan Meteorological Department.

### River Indus Discharge (in Thousands of Cusecs)



Source: Pakistan Meteorological Department - Flood Forecasting Division (FFD) – Bulletin No. B-020/25 Dated 04<sup>th</sup> July, 2025 11:20 (PST)

### Causalities and Injuries (Last 24 hours)

Sr. No.	District	Deaths				Remarks
		M	F	C	T	
01	-	-	-	-	-	-
<b>Total</b>		-	-	-	-	



**PROVINCIAL DISASTER MANAGEMENT AUTHORITY  
REHABILITATION DEPARTMENT  
GOVERNMENT OF SINDH**



Sr. No.	District	Injuries				Remarks
		M	F	C	T	
01	-	-	-	-	-	-
<b>Total</b>		-	-	-	-	

### Livestock Perished (Last 24 hours)

Sr. No.	District	Livestock Perished						
		Goat	Sheep	Cow	Buffalo	Camel	Other Animal	Total
01	-	-	-	-	-	-	-	-
<b>Total</b>		-	-	-	-	-	-	-

### Damage of Infrastructure & Private Properties (Last 24 hours) Houses Damaged

S.no	District	House Damage		
		Partial	Full	Total
01	-	-	-	-
<b>Total</b>		-	-	-

### Roads, Bridges and other Infrastructure Damaged in (Last 24 hours)

S.no	District	Roads Tracks			Bridge				
		Length of road damaged	Nature/extent of damage (fully/partially washed away / water over flow)	Traffic situation (Alternate route/diversion available)	Number of Bridges	Type of Bridge	Length of Bridge	Nature/ Extent of Damage Fully/ Partially washed	Traffic of situation (Alternate route/ diversion available)
01	-	-	-	-	-	-	-	-	-
<b>Total</b>		0	0	0	0	0	0	0	0

### Crop Area Damaged in Acres (Last 24 hours)

Sr. No.	District	Nature of Crop	Crop Area Damaged (in Acres)
01	-	-	-
<b>Total</b>		0	0

### Status of Breaches (Last 24 hours)

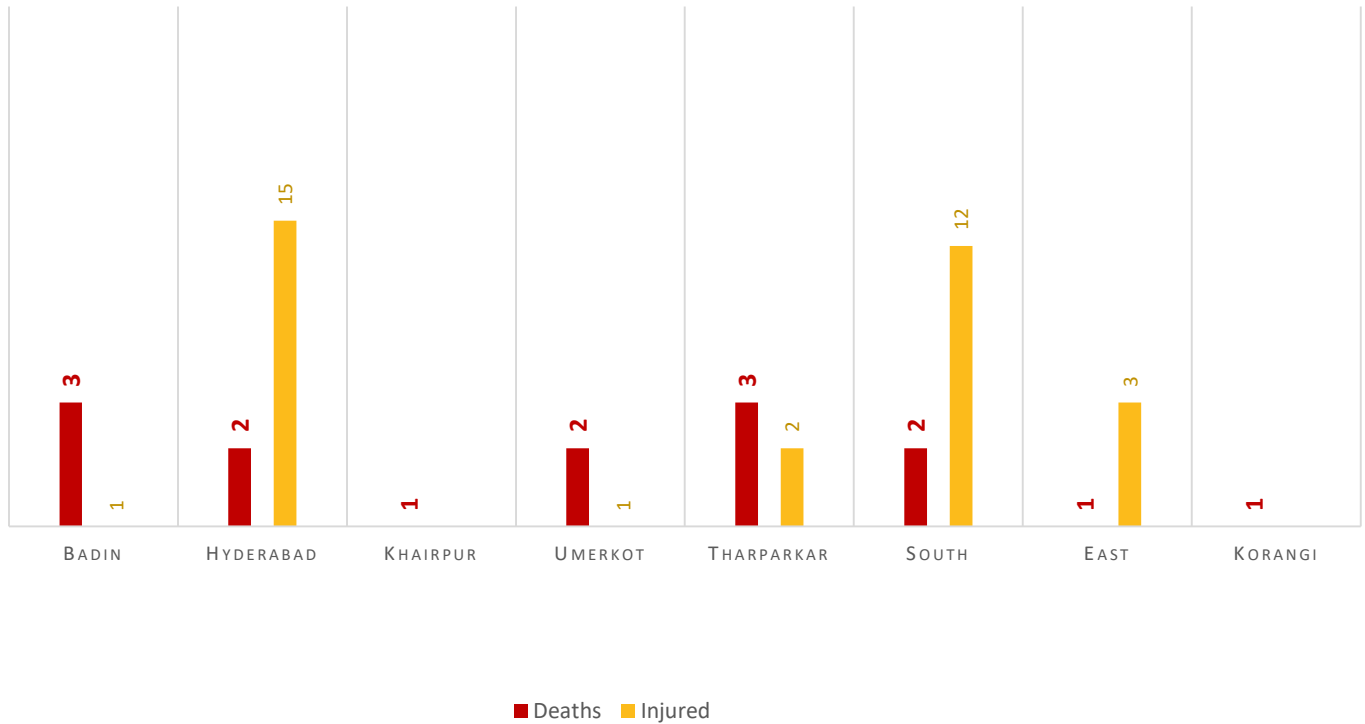
Sr. No.	District	Taluka	No. of Breaches	Breach Point / Location	Plugging Status / Immediate Response	Remarks
01	-	-	-	-	-	-
<b>Total</b>			0			



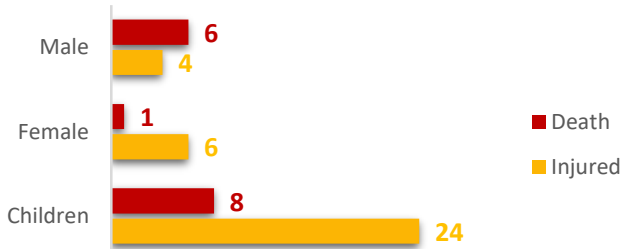


## Cumulative Casualties – Deaths / Injuries (25-06-2025 to 04-07-2025)

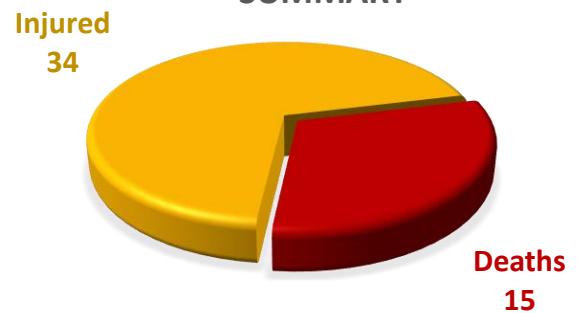
### DISTRICT-WISE DEATHS & INJURIES



### GENDER-WISE DISTRIBUTION

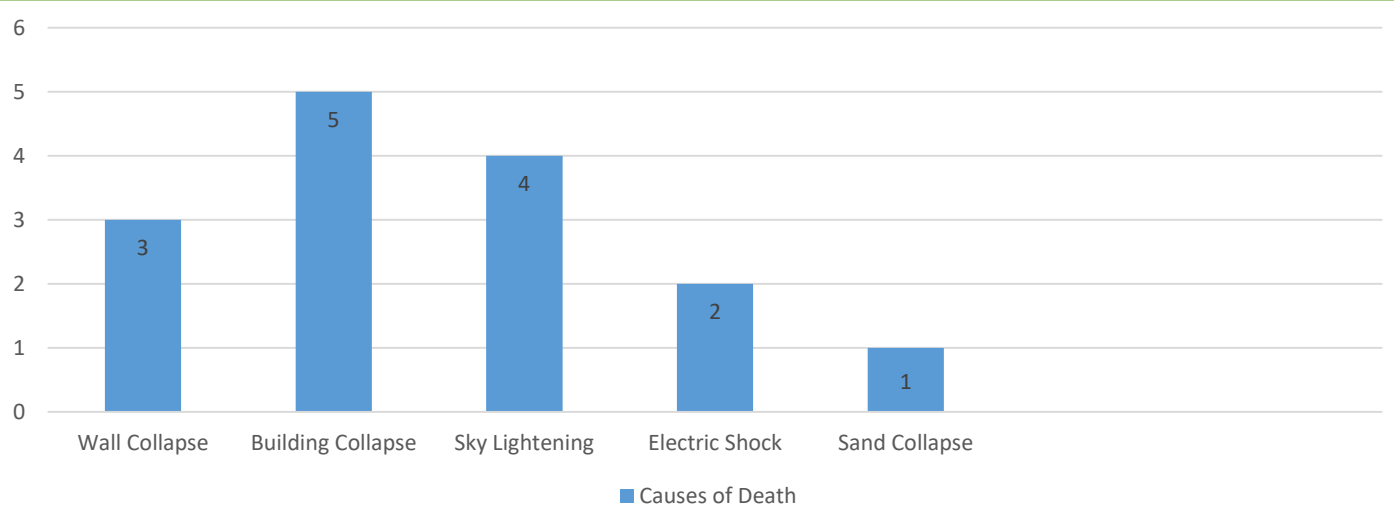


### SUMMARY



Deaths & Injuries Data Source: Concerned Deputy Commissioners.

### Causes of Deaths





## Cumulative Livestock Perished (from 25-06-2025 to 04-07-2025)

Sr. No.	District	Livestock Perished						Total
		Goat	Sheep	Cow	Buffalo	Camel	Other Animal	
01	Tharparkar	44	-	-	-	-	-	44
02	Mirpurkhas	-	-	-	-	10	-	10
03	Tando Allahyar	-	-	-	3	-	-	3
04	Sukkur	1	-	-	-	-	-	1
<b>Total</b>		<b>45</b>	<b>0</b>	<b>0</b>	<b>3</b>	<b>10</b>	<b>0</b>	<b>58</b>

Source: Concerned Deputy Commissioners

## Cumulative Damages of Infrastructure & Private Properties (from 25-06-2025 to 04-07-2025)

S.no	District	Roads (Km)	Bridges	Houses		
				Partial	Full	Total
01	South	-	-	2	-	2
02	East	-	-	1	-	1
<b>Total</b>		<b>0</b>	<b>0</b>	<b>3</b>	<b>0</b>	<b>3</b>

## Cumulative Crop Area Damaged (in Acres)

Sr. No.	District	Nature of Crop	Crop Area Damaged (in Acres)
01	-	-	-
<b>Total</b>			<b>0</b>

## Cumulative Status of Breaches

Sr. No.	District	Taluka	No. of Breaches	Breach Point / Location	Plugging Status / Immediate Response
01	Mirpurkhas	Sindhri	1	Doso Mimor Near Phollahdiyion Doulatabad Road Taluka Sindhri	Plugged
		Kot Ghulam Muhammad	1	Puran Dustry Near 24 Mile Taluka KGM	Plugged
02	Sanghar	Shahdadpur	2	Sada Wah Distry near Police Post Shahpur chakar.	Plugged by Irrigation Department.
				Babu Chann Distry Near Village Murad Ali Rind	Plugged with the help of Villagers
<b>Total</b>			<b>4</b>		

## Flood Relief Activities Relief Camps Established (Last 24 hours)

Sr.No	District	No of Household Affected	Displaced Persons (DPs)				Relief Camps Establishment	Persons in Relief Camps			
			Male	Female	Children	Total		Male	Female	Children	Total
01	Tando Allahyar	-	-	-	-	-	75	-	-	-	-
<b>Total</b>		<b>0</b>	<b>0</b>	<b>0</b>	<b>0</b>	<b>0</b>	<b>75</b>	<b>0</b>	<b>0</b>	<b>0</b>	<b>0</b>

Employment of Boats: NTR





**Employment of Aviation Assets: NTR**

Relief items / machinery / equipment dispatched in Last 24 hours by  
PDMA Sindh

Sr. No.	District	Item description	Quantity
01	-	-	-
<b>Total</b>			<b>0</b>

Relief Camps Established by DDMAs/Deputy Commissioner

Sr.No	District	No of Household Affected	Displaced Persons (DPs)				Relief Camps Established	Persons in Relief Camps			
			Male	Female	Children	Total		Male	Female	Children	Total
01	Tando Allahyar*	-	-	-	-	-	75	-	-	-	-
<b>Total</b>		<b>0</b>	<b>0</b>	<b>0</b>	<b>0</b>	<b>0</b>	<b>75</b>	<b>0</b>	<b>0</b>	<b>0</b>	<b>0</b>

Cumulative State of Relief Camps (from 25-06-2025 to 04-07-2025)

Sr. No.	District	No. Medical Camps	No. of Persons Treated	Cooked Food
01	-	-	-	-
<b>Total</b>		<b>0</b>	<b>0</b>	<b>0</b>

Cumulative State of Rescue Operations by PDMA & DDMA  
(25-06-2025 to 04-07-2025)

Sr. No.	District	No. Person Transported	No. of Persons Evacuated / Rescued	No. of Animal Transported
01	-	-	-	-
<b>Total</b>		<b>0</b>	<b>0</b>	<b>0</b>

State of Relief and Rescue Operations by Rescue 1122  
(last 24 hours)

Sr. No.	District	Incident Reported (last 24 hours)	No. of Persons Evacuated / Rescued	No. of Person Transported	No. of Animal Transported	Remarks
01	-	-	-	-	-	-
<b>Total</b>		<b>0</b>	<b>0</b>	<b>0</b>	<b>0</b>	

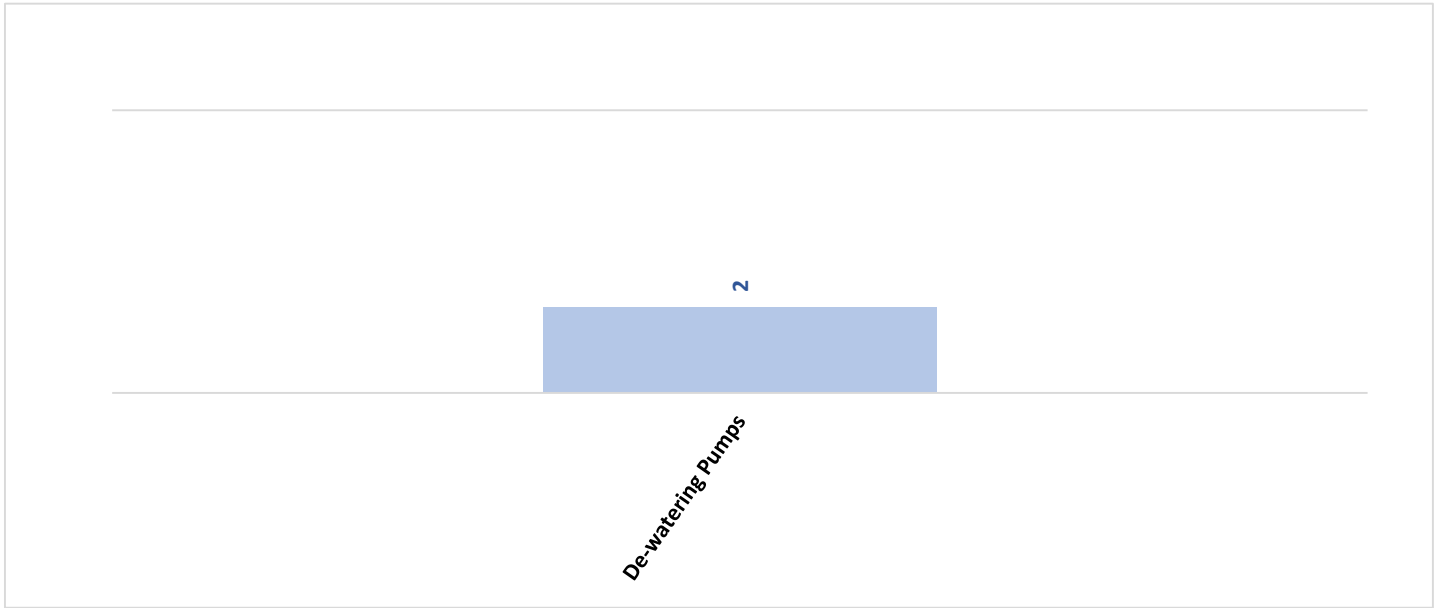
Cumulative State of Relief and Rescue Operations by Rescue 1122  
(from 25-06-2025 to 04-07-2025)

Sr. No.	District	No. of Incident Reported	No. of Persons Evacuated / Rescued	No. of Person Transported	No. of Animal Transported
01	Hyderabad	1	20	20	0
02	Karachi	1	22	22	0
<b>Total</b>		<b>2</b>	<b>42</b>	<b>42</b>	<b>0</b>





## Cumulative Relief Provided by PDMA Sindh



Sd/-  
**INCHARGE PEOC**  
**PDMA SINDH**





PROVINCIAL DISASTER MANAGEMENT AUTHORITY  
REHABILITATION DEPARTMENT  
GOVERNMENT OF SINDH



04-July-2025

RELIEF PROVIDED DURING MONSOON RAINS 2025

Division	Karachi							Hyderabad							Larkano				Sukkur			Shaheed Benazirabad			Mirpurkhas			Grand Total				
Item Description	Karachi West	Karachi East	Karachi Central	Karachi South	Malir	Korangi	Keemari	Hyderabad	Matiari	Jamshoro	Dadu	Badin	Thatta	Sujawal	T.M.Khan	T. Allahyar	Shikarpur	Larkano	Kamber Shahdadkot	Jacobabad	Kashmore	Sukkur	Ghotki	Khairpur	Sanghar	SBA	N. Feroz		Tharparkar	Mirpurkhas	Umerkot	
Relief Provided by PDMA																																
De-watering Pump 90 HP Truck Mounted	-	-	-	-	-	-	-	-	-	-	-	-	-	-	-	-	-	-	-	-	-	-	-	-	-	-	-	-	-	-	-	-
De-watering Pump 40 HP Vehicle Mounted	-	-	-	-	-	-	-	-	-	-	-	-	-	-	-	-	-	-	-	-	-	-	-	-	-	-	-	-	-	-	-	-
De-watering Pump 30 HP Ground Standing	-	-	-	-	-	-	-	-	-	-	-	-	-	-	-	-	-	-	-	-	-	-	-	-	-	-	-	-	-	-	-	-
De-watering Pump 16 HP Ground Standing	-	-	-	-	-	-	-	-	-	-	-	-	-	-	-	-	-	-	-	-	-	-	-	-	-	2	-	-	-	-	-	2
<b>Total</b>	-	-	-	-	-	-	-	-	-	-	-	-	-	-	-	-	-	-	-	-	-	-	-	-	-	2	-	-	-	-	-	2