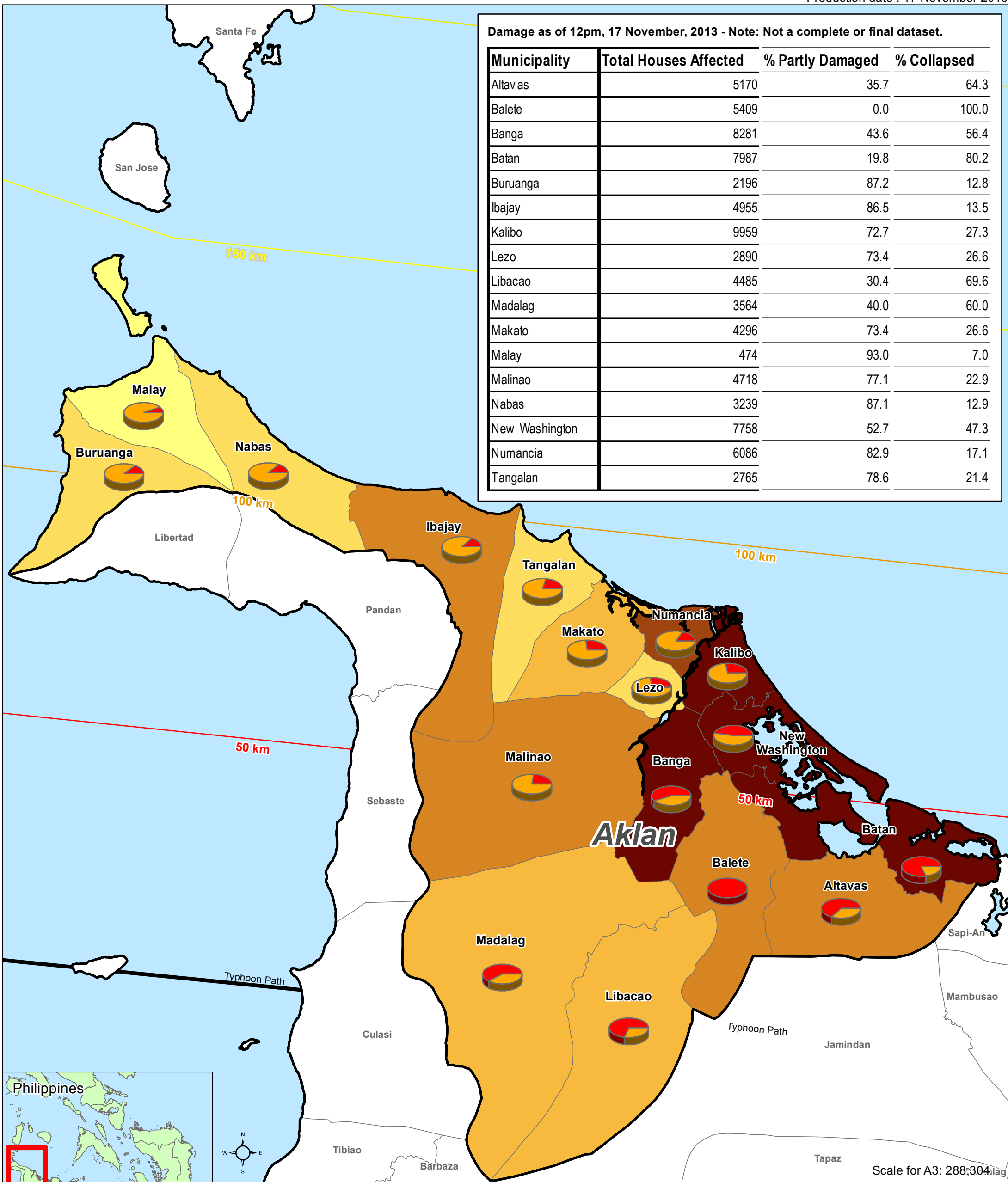


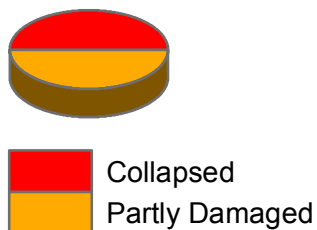


Damage as of 12pm, 17 November, 2013 - Note: Not a complete or final dataset.

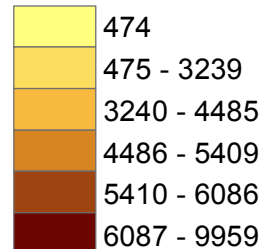
Municipality	Total Houses Affected	% Partly Damaged	% Collapsed
Altavas	5170	35.7	64.3
Balete	5409	0.0	100.0
Banga	8281	43.6	56.4
Batan	7987	19.8	80.2
Buruanga	2196	87.2	12.8
Ibajay	4955	86.5	13.5
Kalibo	9959	72.7	27.3
Lezo	2890	73.4	26.6
Libacdao	4485	30.4	69.6
Madalag	3564	40.0	60.0
Makato	4296	73.4	26.6
Malay	474	93.0	7.0
Malinao	4718	77.1	22.9
Nabas	3239	87.1	12.9
New Washington	7758	52.7	47.3
Numancia	6086	82.9	17.1
Tangalan	2765	78.6	21.4



Damage Type



Total Households Affected



Data sources: GADM, NSCB, JMA, JTWC
Damage data: DROMIC Report 11/17/13 1200

Projection: WGS 84
File: PHL_Aklan_Damage_17Nov2013_A3
Contact: reach.mapping@impact-initiatives.org

Note: Data, designations and boundaries contained on this map are not warranted to error-free and do not imply acceptance by the REACH partners, associated, donors mentioned on this map. For Humanitarian purposes only.

Scale for A3: 288;304;119