

SUDAN SHELTER AND NFI CLUSTER PARTNERS PRESENCE MAP

(from 1 January - 31 December 2023)

NORTH DARFUR	
Al Fasher	HDPO, IOM, NRC, SORR, UNHCR
Al Lait	SORR
Dar As Salam	IOM
Kelemando	SORR
Saraf Omra	PI
Tawila	IOM, SORR

NORTH KORDOFAN	
Sheikan	IOM, SCI

WEST DARFUR	
Ag Geneina	CRS, CWW, IOM, NRC, SI, SORR, TGH
Beida	IOM
Jebel Moon	IOM
Kereneik	IOM, SORR
Kulbus	SORR
Sirba	IOM, SORR

CENTRAL DAFUR	
Azum	SORR
Bendasi	DRC, SORR
Gharb Jabal Marrah	DRC
Um Dukhun	DRC
Wasat Jabal Marrah	DRC

WEST KORDOFAN	
Abu Zubad	SRCS
Abyei	GAH, IOM
Al Lagowa	LM/IAS
Al Meiram	UNHCR
An Nuhud	SRCS
`	IOM

SOUTH KORDOFAN	
Abu Jubayhah	SCI
Habila - SK	SCI
Kadugli	IOM, SCI

SOUTH DARFUR	
As Salam - SD	UPO
Beliel	Alight, SORR, UPO
Kas	IOM
Nyala Janoub	UPO
Nyala Shimal	UPO

NORTHERN	
Al Burgaig	SAO
Dongola	IOM, UNHCR
Halfa	IOM, UNHCR

RIVER NILE	
Ad Damar	IOM
Atbara	IOM
Shendi	IOM

RED SEA	
Agig	ML/IAS
Haya	IOM
Port Sudan	IOM, SCI, UNHCR
Sawakin	IOM
Sinkat	IOM

KASSALA	
Madeinat Kassala	IOM, UNHCR
Reifi Aroma	IOM, UNHCR
Reifi Kassala	UNHCR
Reifi Shamal Ad Delta	IOM
Reifi Wad Elhilaw	COR, SORR, UNHCR, WHH

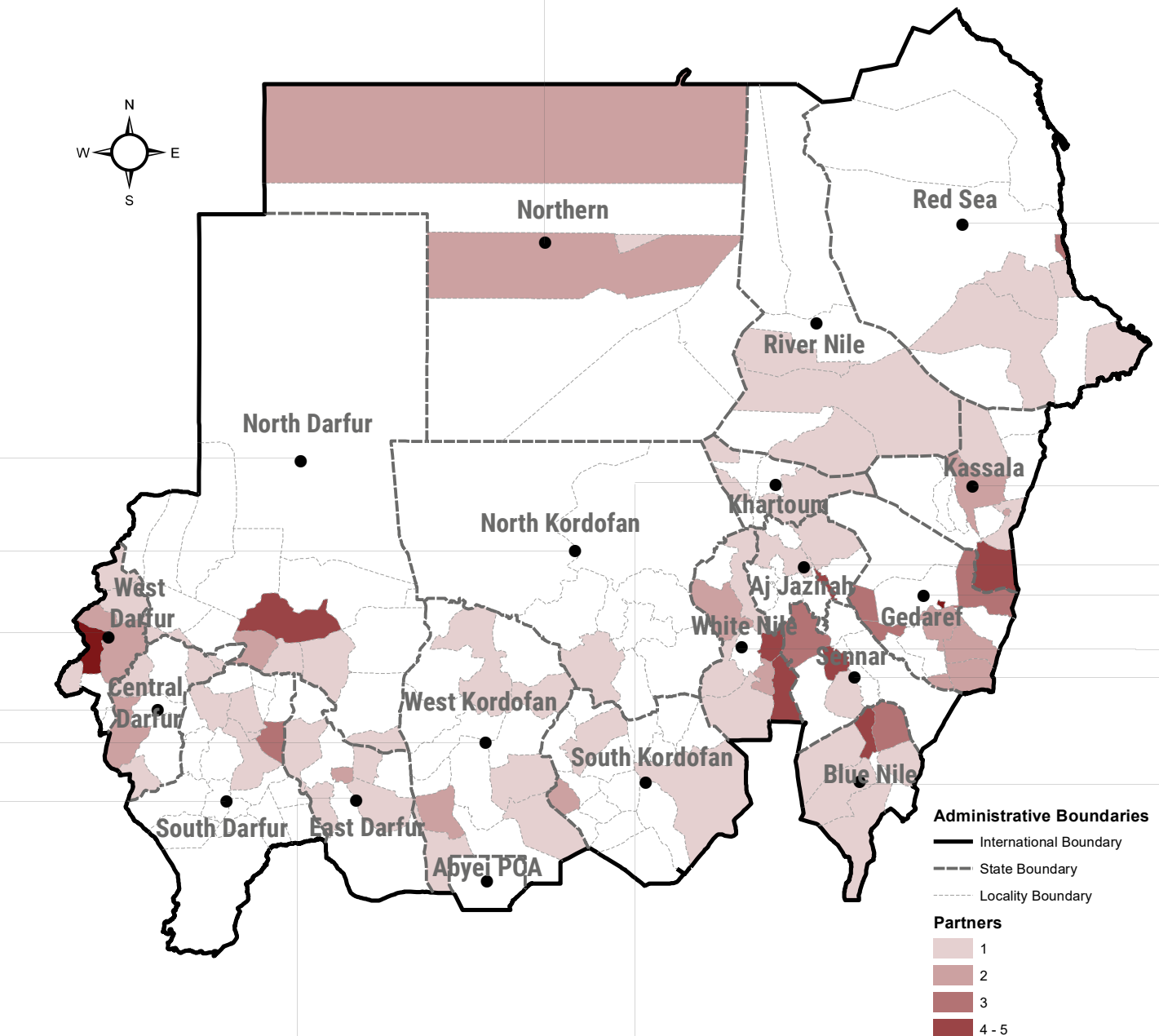
AJ JAZIRAH	
Al Hasahisa	UNHCR
Medani Al Kubra	ADD, MHUN, SCI, UNHCR, UPO
Sharg Aj Jazirah	UNHCR

GEDAREF	
Al Fao	NRC, SORR, UNHCR
Al Fashaga	NRC, SORR, UNHCR
Al Galabat Al Gharbyah	SORR, UNHCR
Al Mafaza	NRC, SORR, UNHCR
Basundah	NRC, SORR
Galabat Ash Shargiah	NRC, SORR
Madeinat Al Gedaref	COOPI, DRC, IOM, IRW, NRC, SORR, UPO

WHITE NILE	
Ad Diwaim	IOM, PI
Aj Jabalain	ADRA, NRC, PI, SRCS
Al Gitaina	IOM
As Salam/Aw Rawat	ADRA
Kosti	NRC, PI
Rabak	DRC, NRC, PI, SRCS
Tendalti	IOM

SENNAR	
Abu Hujar	ADD
Sennar	IOM, NRC, SCI
Sinja	ADD, IOM, NRC, SCI

BLUE NILE	
Al Kurmuk	UNHCR
Ar Rusayris	ADD, IOM, UNHCR
At Tadamon - BN	UNHCR
Baw	UNHCR
Ed Damazine	IOM, RDHAO, SCI, UNHCR
Wad Al Mahi	ACTED



EAST DARFUR	
Abu Jabrah	SORR
Abu Karinka	SORR
Ad Du'ayn	Alight, IOM, SORR
Al Firdous	SORR
Yassin	Alight

KHARTOUM	
Sharg An Neel	COOPI
Um Bada	UPO

Administrative Boundaries
 — International Boundary
 - - - State Boundary
 ... Locality Boundary

Partners
 1
 2
 3
 4 - 5
 6 - 7

LOCALITIES REACHED PER MONTH

17 Donors

27 Implementing Partners

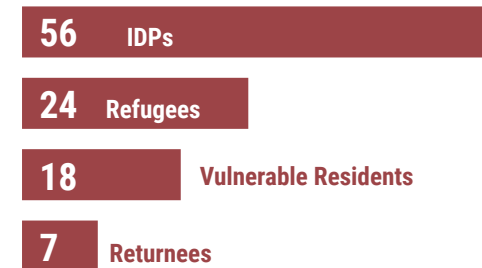
18 States

81 Localities

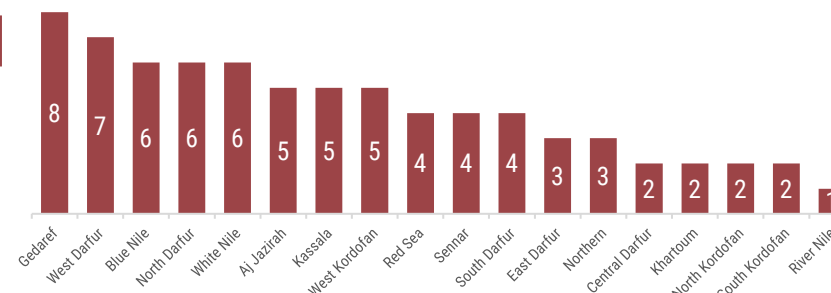
ORGANISATION TYPE



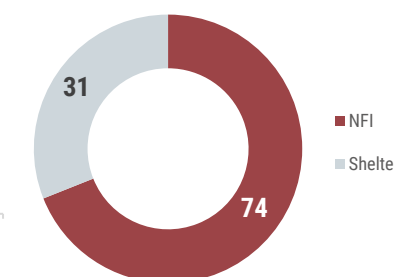
LOCALITIES BY DISPLACEMENT TYPES



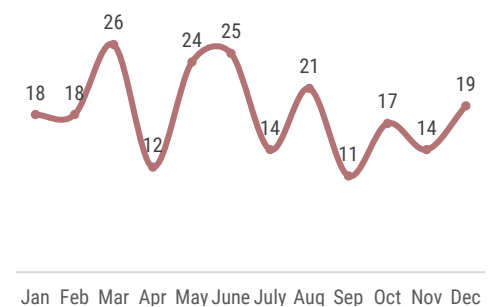
PARTNERS OPERATING PER STATE



LOCALITIES BY RESPONSE TYPE



LOCALITIES REACHED PER MONTH



Jan Feb Mar Apr May June July Aug Sep Oct Nov Dec