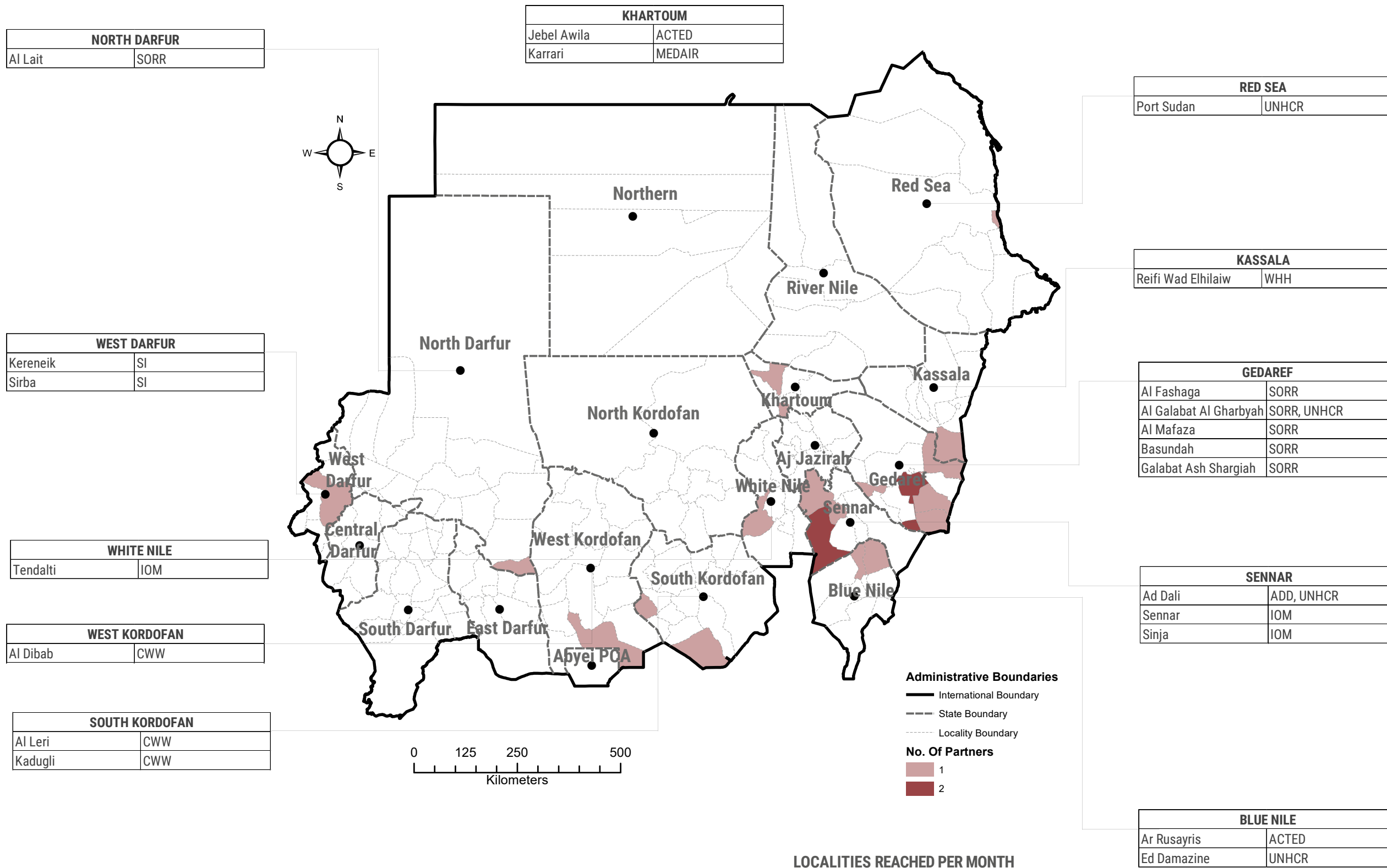


# SUDAN SHELTER AND NFI CLUSTER PARTNERS PRESENCE MAP

(as of 31 January 2024)



**6** Donors  
**9** Implementing Partners  
**11** States  
**21** Localities

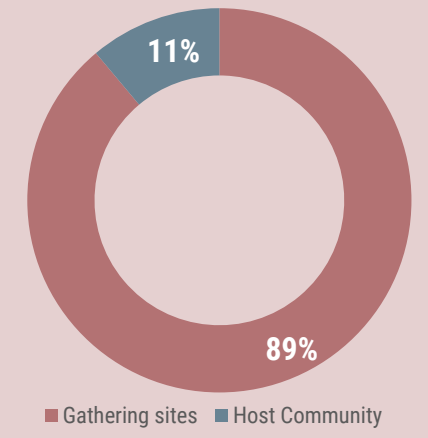
## ORGANISATION TYPE



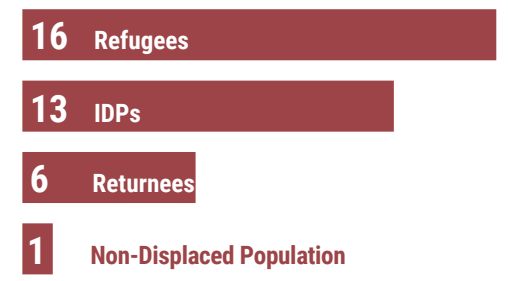
## ACTIVE PARTNERS PER STATE



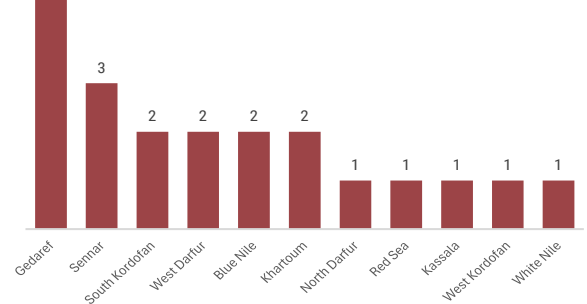
## ACTIVITIES BY SETTLEMENT TYPE



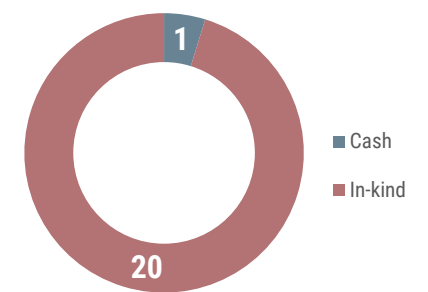
## LOCALITIES BY DISPLACEMENT TYPES



## LOCALITIES REACHED PER STATE



## LOCALITIES REACHED PER MODALITY



## LOCALITIES BY RESPONSE TYPE

