




TURKEY



Dahuk
Mission East/Syria Church/ACF
IDP Profile, Food security, NFI, Shelter



Erbil, Dahuk & Zakho
World Vision Int.
Rapid Market Assessment


IRAN



Domiz Camp
Handicap Int.
Rapid Needs Assessment of Disabilities



Dahuk and Erbil
UNDP/DRC
Emergency Market
Mapping and Analysis



KR-I
REACH
Shelter Assessment




WHO/UNICEF/Dept. of Health
Reproductive Health Assessment



Northern Iraq
FAO
Vulnerability Assessment




Ainkawa Erbil
Triangle G.H.
WASH Assessment



Ninewa and Erbil
Save the Children
Protection, WASH, Food Sec.,
NFI/Shelter, Health


SYRIA



Iraq-wide
CDAC Network/ Inter-Agency
Multi-Sector Assessment



NFI ACTED/NRC/DRC
Winterization Needs



WFP
Market Assessment



Mercy Corps
Rapid Market Assessment



REACH/UNDP
Social Cohesion Assessment

14 assessments have been reported by 23 organizations. Assessments can be accessed at <http://bit.ly/IraqAssessments>

- Country Capital
- Governorate Capital
- National Border
- Governorate Border
- Planned Assessments
- Uploaded Assessments

SAUDI ARABIA

KUWAIT

Data sources:
Administrative boundaries: GADM/OCHA/HIC 2011
Assessment Data: UNOCHA

Note: Data, designations and boundaries contained on this map are not warranted to error-free and do not imply acceptance by the REACH partners, associated, donors mentioned on this map.

Coordinate System: WGS 1984 UTM Zone 38N
Projection: Transverse Mercator
File: REACH_IRQ_Map_AssessmentOverview_15Sept2014
Contact: reach.mapping@impact-initiatives.org