



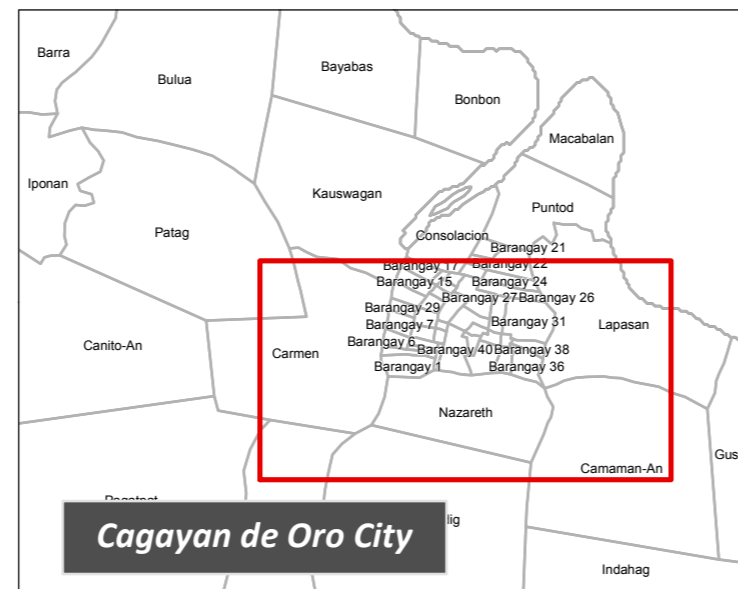
PHILIPPINES - Washi response

Cagayan de Oro City South

Reference map in urban area

Situation map of the urban area affected by the Tropical Storm Wash, swept across the Mindanao region from 16 to 18 Dec 2011, bringing strong winds and heavy rains that caused massive flooding, flash floods and landslides.

Production date: 20 January 2012



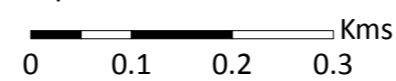
- Barangays
- Roads

Evacuation centers

Status as of 16 January 2012

- ▲ Unknown
- ▲ Closed
- ▲ Existing

Map Scale for A2: 1:7 500



Data sources:
 Satellite imagery: UNOSAT - 10 August 2010
 Evacuation centers: MapAction
 Roads: OSM
 Administrative boundaries: GADM 2009

Projection: WGS 1984 UTM Zone 51N
 GLIDE number: FL-2011-000204-PHL
 File: REACH_PHL_WASHI_REF2_20JAN2012_V1
 Contact: reach.mapping@impact-initiatives.org

Note:
 Data, designations and boundaries contained on this map are not warranted to error-free and do not imply acceptance by the REACH partners, associated, donors mentioned on this map.
 This document has been produced with the financial assistance of the European Commission. The views expressed herein should not be taken, in any way, to reflect the official opinion of the European Commission.

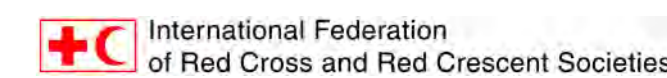
A product of
REACH

A program of
IMPACT Initiatives

In partnership with



In association with



Funded by

