

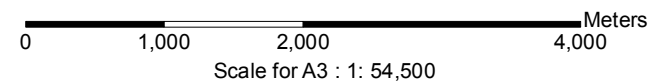


-  Camp delimitation
-  Assessment IDP settlement

Sources :  
 IDP camps : REACH Survey/OCHA  
 Satellite Data : European Space Imaging  
 Copyright : DigitalGlobe 2012  
 Source : UNOSAT/ European Space Imaging  
 Imagery Dates : 12 July 2012  
 Base Image : BING  
 Projection : WGS 1984 UTM Zone 35S  
 Fichier : SOM\_Burao\_IDP\_18DEC2012\_A3  
 Contact : reach.mapping@impact-initiatives.org



Note: Data, designations and boundaries contained on this map are not warranted to error-free and do not imply acceptance by the REACH partners, associates, donors mentioned on this map.

A product of  
**REACH**  
 Informing more effective humanitarian action

Funded by  
  
 Humanitarian Aid and Civil Protection