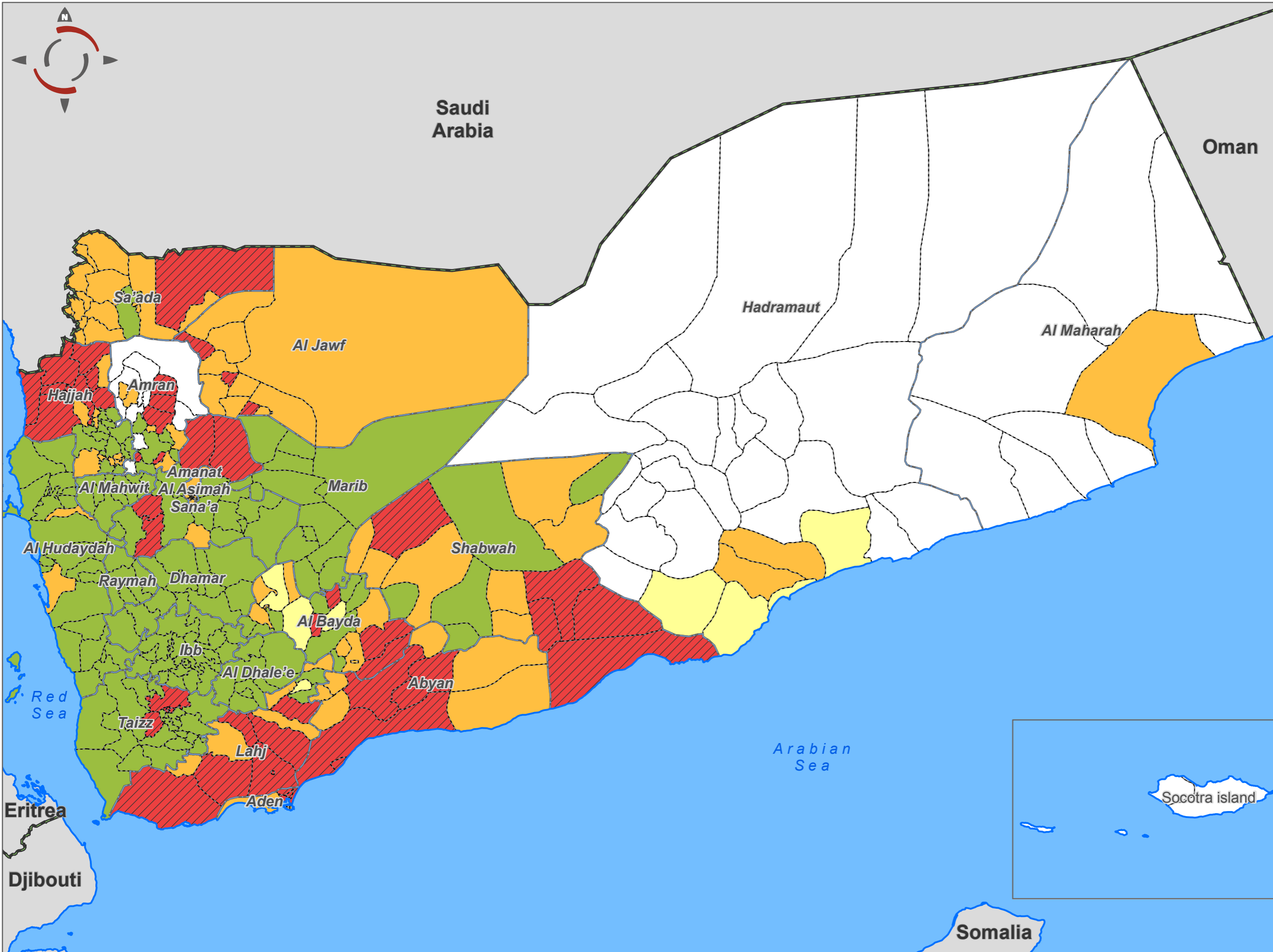



Shelter/CCCM/NFI Priority Map - 8 July 2012



Legend

- International boundary
- Governorate boundary
- District boundary
- Coastline
- Top 50 District Priority

District prioritization

- No data
- Normal situation
- Poor situation
- Serious situation
- Severe situation

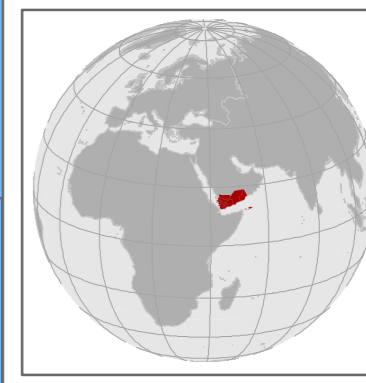
Sources:
District prioritization: Based on Shelter/CCCM/NFI Risk Mapping Report, number of IDPs in the districts, number of shelter needs in the host communities, community resilience needs and camps needs.
Cartography: (GoY / CSO).

Map scale for A3

1:3,250,000

140

Kilometers



IMMAP July 8/2012

"This map is for planning purposes only and should not be used for navigation. IMMAP can't take responsibility for any damage or injury resulting from the use of this map. Administrative boundaries shown on this map do not imply endorsement by IMMAP or any of its partners."

www.immap.org

Contact:
 jgonzalez@immap.org
 malsobari@immap.org