

# SUDAN SHELTER AND NFI CLUSTER PARTNERS PRESENCE MAP

(from 15 April - 30 November 2023)

NORTHERN	
Dongola	UNHCR
Halfa	UNHCR

NORTH KORDOFAN	
Sheikan	IOM

NORTH DARFUR	
Al Fasher	HDPO, IOM, NRC, SORR, UNHCR
Al Lait	SORR
Tawila	SORR

WEST DARFUR	
Ag Geneina	CWW, SI, SORR, TGH
Kulbus	SORR

WEST KORDOFAN	
Al Lagowa	LM/IAS

CENTRAL DAFUR	
Gharb Jabal Marrah	DRC
Um Dukhun	DRC
Wasat Jabal Marrah	DRC

SOUTH KORDOFAN	
Abu Jubayhah	SCI
Kadugli	IOM

SOUTH DARFUR	
As Salam - SD	UPO
Beliel	UPO
Nyala Janoub	UPO
Nyala Shimal	UPO

EAST DARFUR	
Abu Jabrah	SORR
Abu Karinka	SORR
Ad Du'ayn	Alight, SORR
Al Firdous	SORR
Yassin	Alight

KHARTOUM	
Um Bada	UPO

RED SEA	
Agig	ML/IAS
Port Sudan	IOM, SCI, UNHCR

RIVER NILE	
Ad Damar	IOM
Atbara	IOM

KASSALA	
Madeinat Kassala	IOM
Reifi Kassala	UNHCR
Reifi Wad Elhilaw	UNHCR, WHH

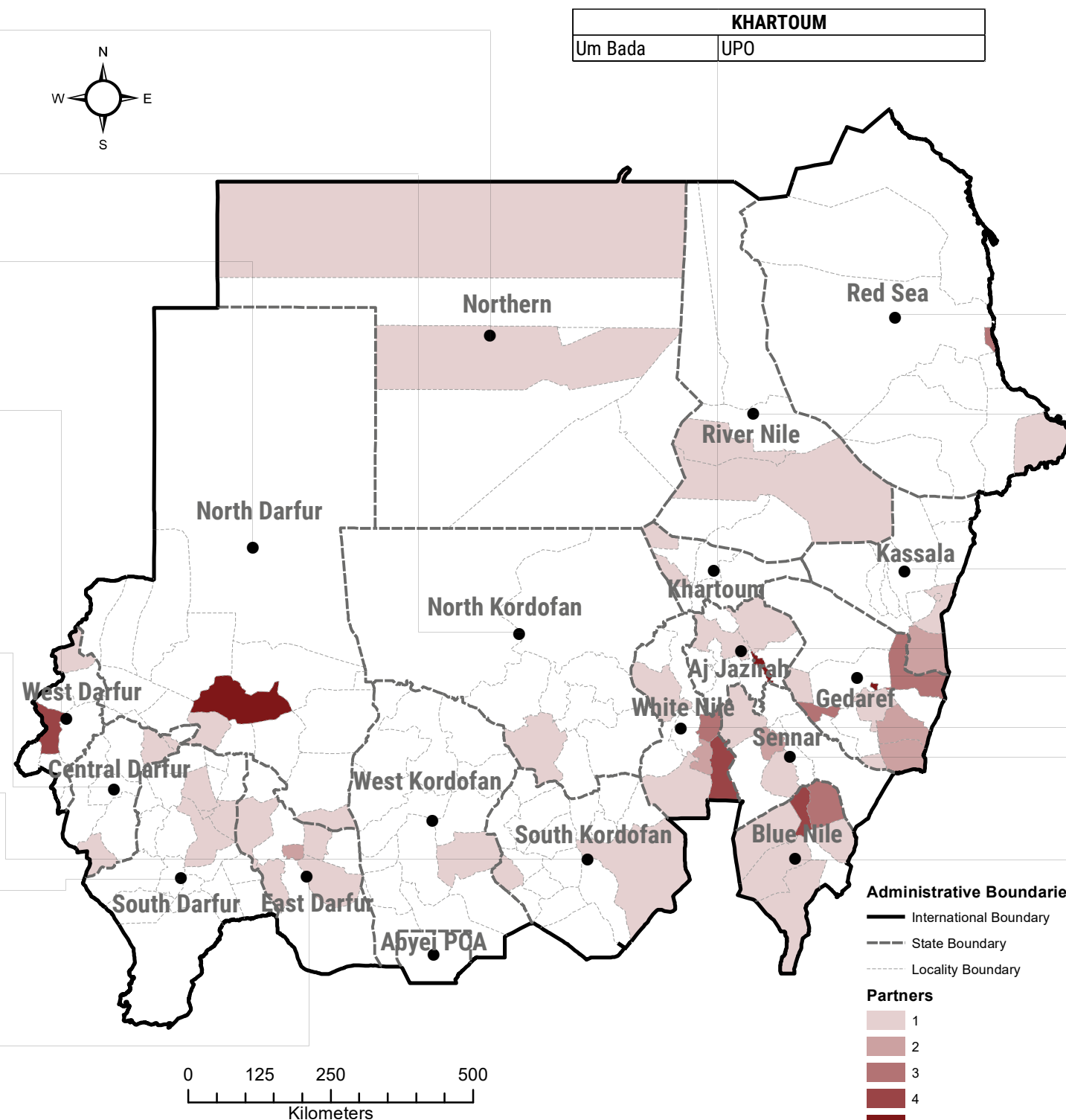
AJ JAZIRAH	
Al Hasahisa	UNHCR
Medani Al Kubra	ADD, MHUN, SCI, UNHCR, UPO
Sharg Aj Jazirah	UNHCR

GEDAREF	
Al Fao	SORR
Al Fashaga	NRC, SORR, UNHCR
Al Galabat Al Gharbyah	SORR
Al Mafaza	NRC, SORR, UNHCR
Basundah	NRC, SORR
Galabat Ash Shargiah	NRC, SORR
Madeinat Al Gedaref	COOPI, DRC, IOM, IRW, NRC, SORR, UPO

WHITE NILE	
Ad Diwaim	PI
Aj Jabalain	ADRA, NRC, PI, SRCS
As Salam/Aw Rawat	ADRA
Kosti	NRC, PI
Rabak	NRC, PI, SRCS

SENNAR	
Abu hujar	ADD
Sennar	SCI
Sinja	ADD, SCI

BLUE NILE	
Al Kurmuk	UNHCR
Ar Rusayris	ADD, IOM, UNHCR
At Tadamon - BN	UNHCR
Baw	UNHCR
Ed Damazine	IOM, RDHAO, SCI, UNHCR
Wad Al Mahi	ACTED



**14** Donors

**23** Implementing Partners

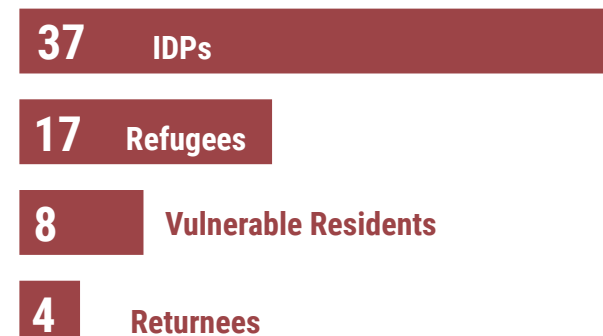
**18** States

**55** Localities

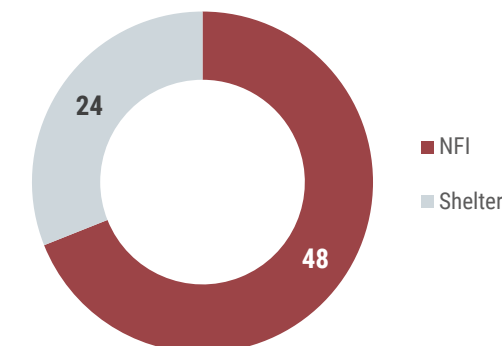
## ORGANISATION TYPE



## LOCALITIES BY DISPLACEMENT TYPES



## LOCALITIES BY RESPONSE TYPE



## LOCALITIES REACHED PER MONTH

