

SUDAN SHELTER AND NFI CLUSTER PARTNERS PRESENCE MAP

(from 15 April - 31 October 2023)

NORTHERN	
Dongola	UNHCR
Halfa	UNHCR

KHARTOUM	
Um Bada	UPO

RED SEA	
Agis	ML/IAS
Port Sudan	SCI, UNHCR

NORTH KORDOFAN	
Sheikan	IOM

KASSALA	
Madeinat Kassala	IOM
Reifi Kassala	UNHCR
Reifi Wad Elhilaiw	UNHCR, WHH

NORTH DARFUR	
Al Fasher	HDPO, IOM, NRC, SORR, UNHCR

AJ JAZIRAH	
Al Hasahisa	UNHCR
Medani Al Kubra	ADD, MHUN, UNHCR, UPO
Sharg Aj Jazirah	UNHCR

WEST DARFUR	
Ag Geneina	CWW, SI, SORR, TGH
Kulbus	SORR

GEDAREF	
Al Fao	SORR
Al Fashaga	NRC, SORR, UNHCR
Al Galabat Al Gharby	SORR
Al Mafaza	NRC, SORR, UNHCR
Basundah	NRC, SORR
Galabat Ash Shargia	NRC, SORR
Madeinat Al Gedaref	COOPI, DRC, IOM, IRW, UPO

CENTRAL DAFUR	
Gharb Jabal Marrah	DRC
Um Dukhun	DRC
Wasat Jabal Marrah	DRC

WHITE NILE	
Ad Diwaim	PI
Aj Jabalain	ADRA, NRC, PI, SRCS
As Salam/Aw Rawat	ADRA
Kosti	NRC, PI
Rabak	NRC, PI, SRCS

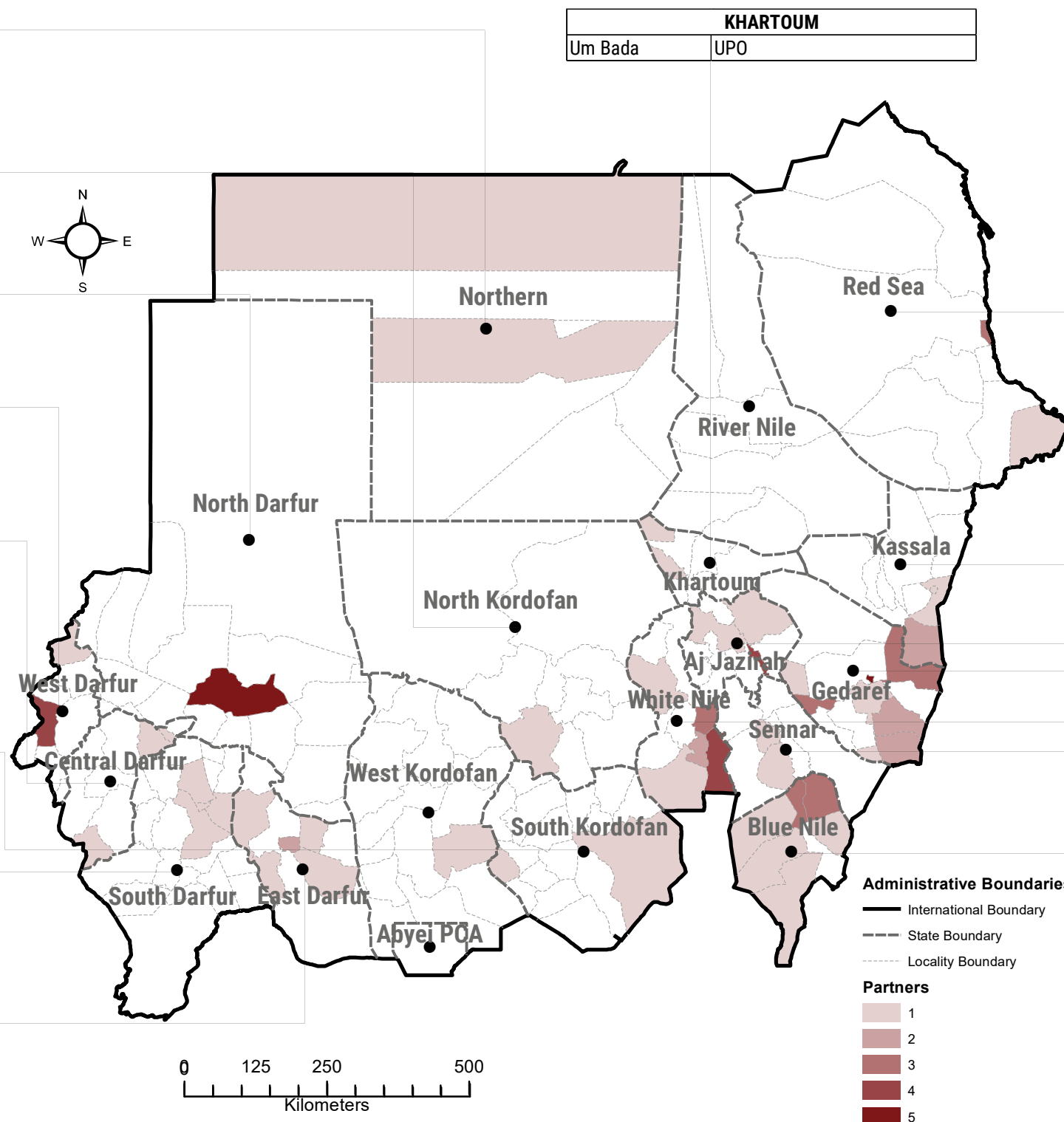
WEST KORDOFAN	
Al Lagowa	LM/IAS

SENNAR	
Abu hujar	ADD
Sinja	ADD

SOUTH KORDOFAN	
Abu Jubayhah	SCI
Kadugli	IOM

SOUTH DARFUR	
As Salam - SD	UPO
Beliel	UPO
Nyala Janoub	UPO
Nyala Shimal	UPO

EAST DARFUR	
Abu Jabrah	SORR
Abu Karinka	SORR
Ad Du'ayn	Alight, SORR
Al Firdous	SORR
Yassin	Alight

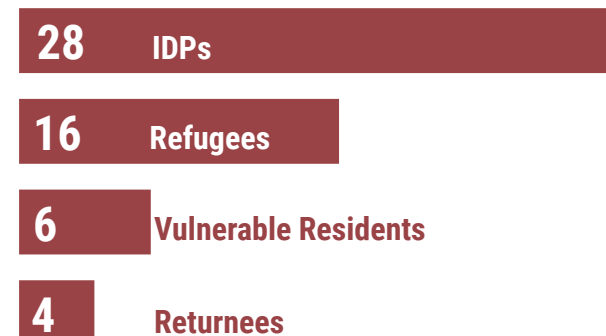


12 Donors
23 Implementing Partners
17 States
50 Localities

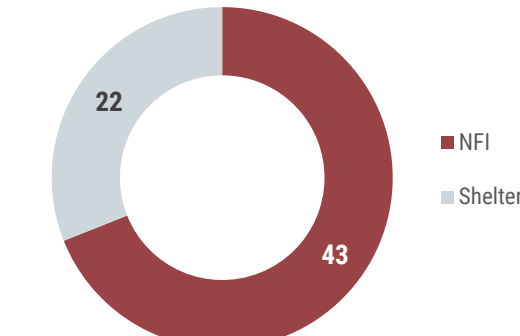
ORGANISATION TYPE



LOCALITIES BY DISPLACEMENT TYPES



LOCALITIES BY RESPONSE TYPE



LOCALITIES REACHED PER MONTH

