











Mere Lava

Covered by VRCS
 Affected: **154**
 Reached: **12**
 Gap: **142**
 Types of support
 18  27

- Gap
-  0 - 0
 -  0 - 300
 -  300 - 600
 -  600 - 900
 -  900 - 1200
 -  Not affected

Affected: households affected (including those with damaged and destroyed dwellings)
 Reached: households reached
 Gap: households affected minus households reached


-  Emergency shelter items
-  Basic household items

Between households with damaged or destroyed houses, those with destroyed houses will be prioritized.

This map was developed on 13/02/2024, with damage assessments still ongoing.

The map does not imply the expression of any opinion on the part of the Global Shelter Cluster or its Country Cluster Teams concerning the legal status of a territory or of its authorities.

Data sources:
 NDMO (2023)
 Shelter Cluster, 5W distribution data (2023)



Ambrym Island name