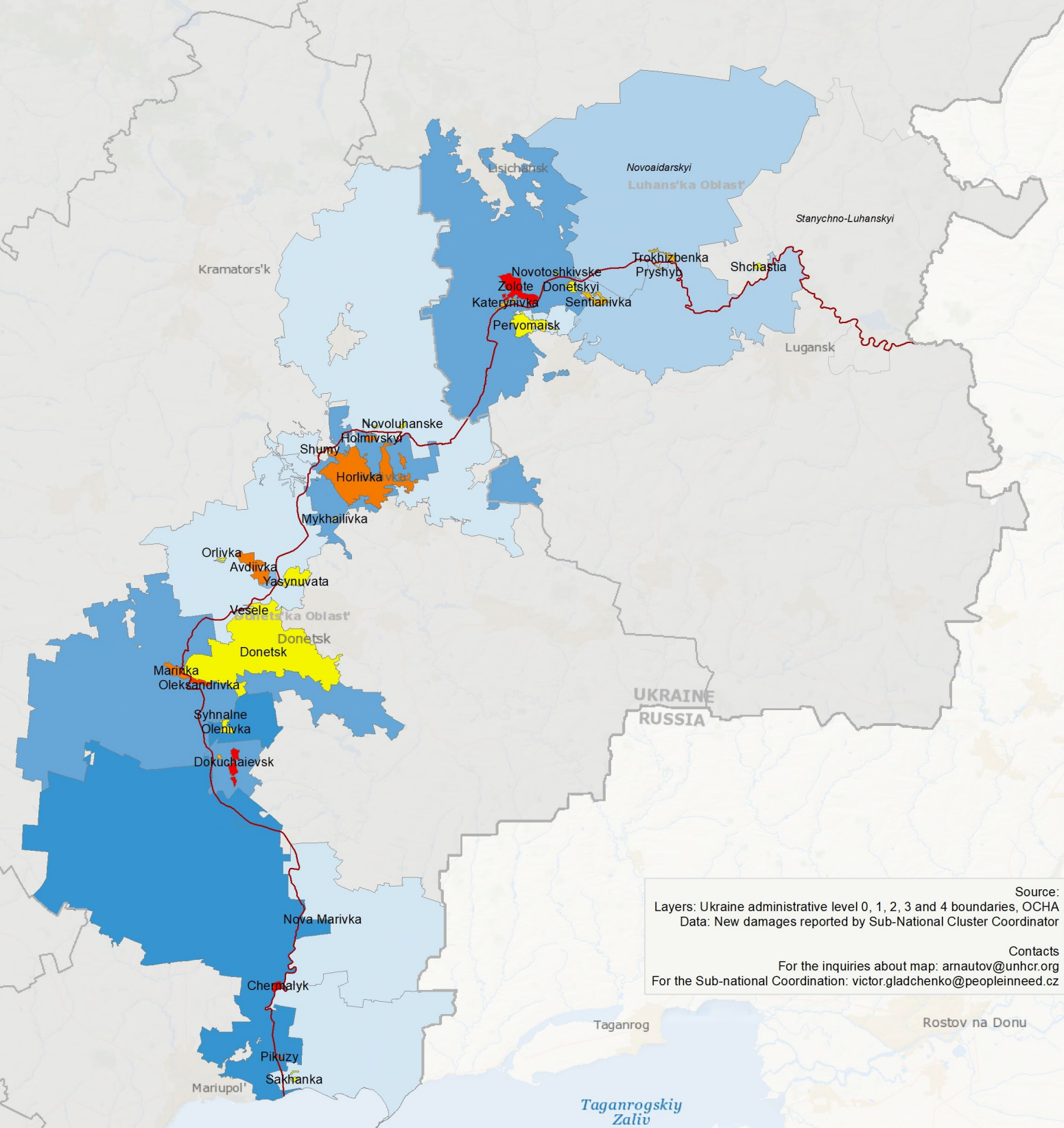













CONFLICT-RELATED DAMAGES TO HOUSES (APR-JUN 2019)



Source:
 Layers: Ukraine administrative level 0, 1, 2, 3 and 4 boundaries, OCHA
 Data: New damages reported by Sub-National Cluster Coordinator

Contacts
 For the inquiries about map: arnautov@unhcr.org
 For the Sub-national Coordination: victor.gladchenko@peopleinneed.cz

Legend

	"Contact line" as of August 2018	Accumulated # of damages in raions
	1 - 2	 1 - 3
	3 - 5	 4 - 7
	6 - 15	 8 - 11
	16 - 20	 12 - 37
	21 - 33	 38 - 49

Disclaimer: The boundaries and names shown and the designations used on this map do not imply official endorsement or acceptance by the United Nations. This map is provided solely as a visual aid; due to technical limitations it may not reflect accurately the territorial boundaries.