

# Sector Monitoring Dashboard: January - 2021

## Shelter-NFI overall humanitarian response

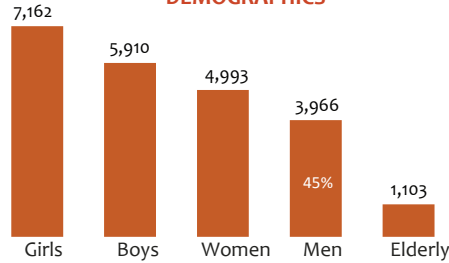
**TOTAL BENEFICIARIES SUPPORTED**

**4,627** HHs **23,135** INDS

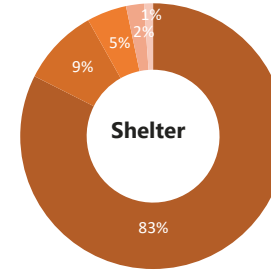
HRP Beneficiaries: 14,975  
Non-HRP beneficiaries: 8,160

503 4,124

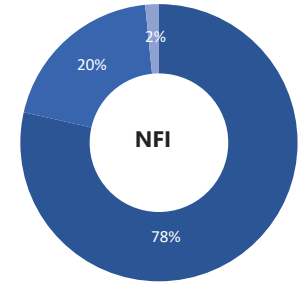
**DEMOGRAPHICS**



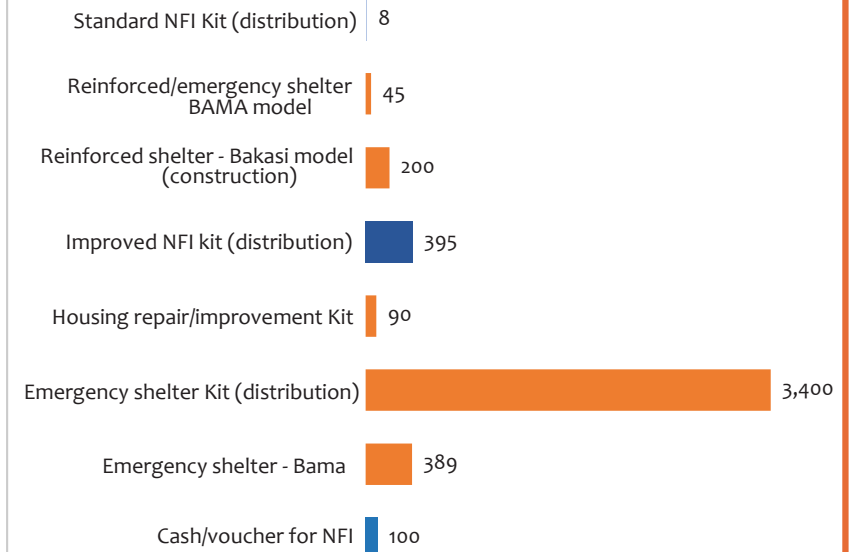
- Emergency Shelter Kit (Distribution)
- Emergency Shelter - Bama (Construction)
- Reinforced Shelter - Bakasi Model (Construction)
- Housing Repair/Improvement Kit
- Reinforced/ Emergency shelter - BAMA Model



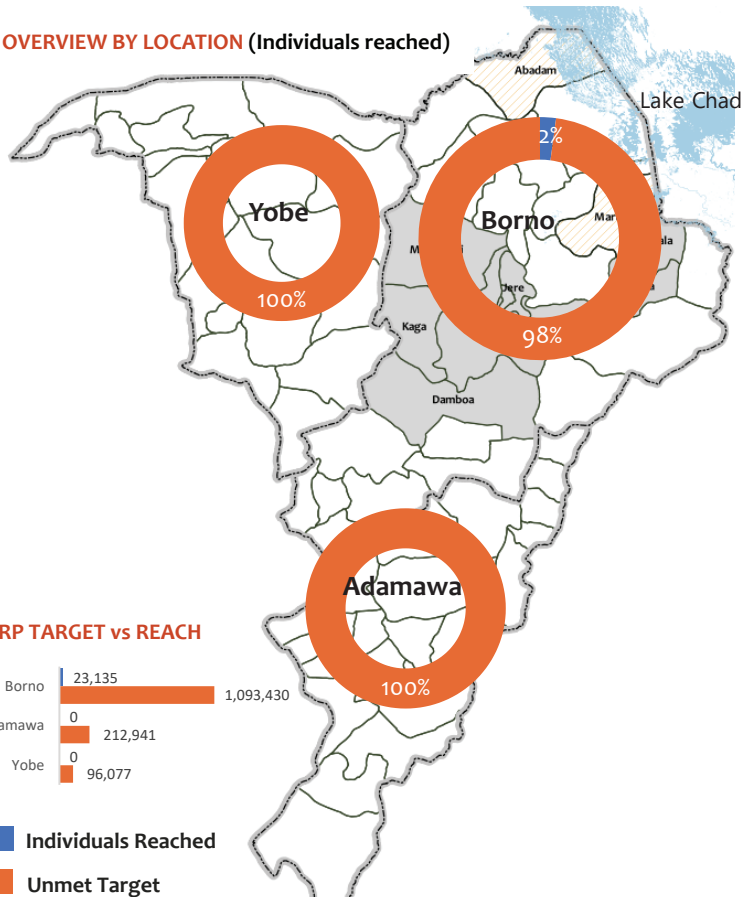
- Improved NFI kit (distribution)
- Cash/voucher for NFI
- Standard NFI Kit (distribution)



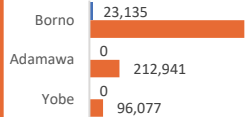
**TOTAL OVERVIEW (Household reached)**



**OVERVIEW BY LOCATION (Individuals reached)**



**HRP TARGET vs REACH**



■ Individuals Reached  
■ Unmet Target

Source/Reporting period: 4W January 2021

For more information contact: [cccmshelternga@humanitarianresponse.info](mailto:cccmshelternga@humanitarianresponse.info)

<https://www.humanitarianresponse.info/en/operations/nigeria/shelter-and-nfi>

**OVERVIEW BY SECTOR OBJECTIVES AND INDICATORS**

**Objective 1: Ensure sufficient, coordinated and adequate delivery of emergency shelter solutions to respond to the immediate shelter needs of the affected people**

# of households provided with emergency shelter solutions and support ..... 3,834

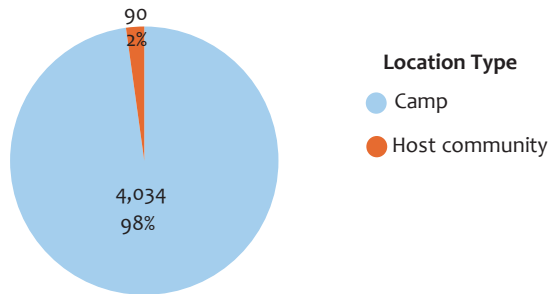
**Objective 2: Deliver reinforced/ transitional shelters and repair assistance to respond to the specific shelter needs of the affected people**

# of households receiving reinforced / transitional shelter solutions ..... 200  
# of households supported with housing repair and improvements interventions ..... 90  
# of conditional shelter cash assistance delivered to households in need ..... 0

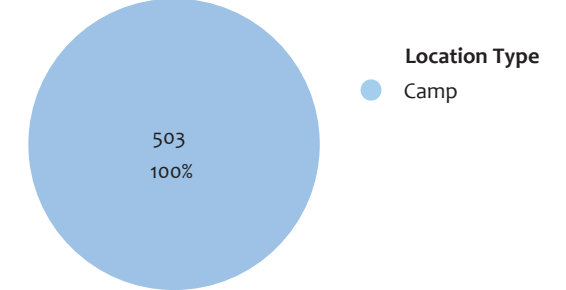
**Objective 3: Deliver flexible, coordinated, adequate and harmonized NFI kits, (including assessment, distribution and post-distribution monitoring to affected populations)**

# of households provided with NFI kits (items in-kind or voucher) ..... 503  
# of NFI Post Distribution Monitoring conducted and shared ..... 3  
# of Shelter Post Distribution Monitoring conducted and shared ..... 0

**SHELTER (Household reached)**

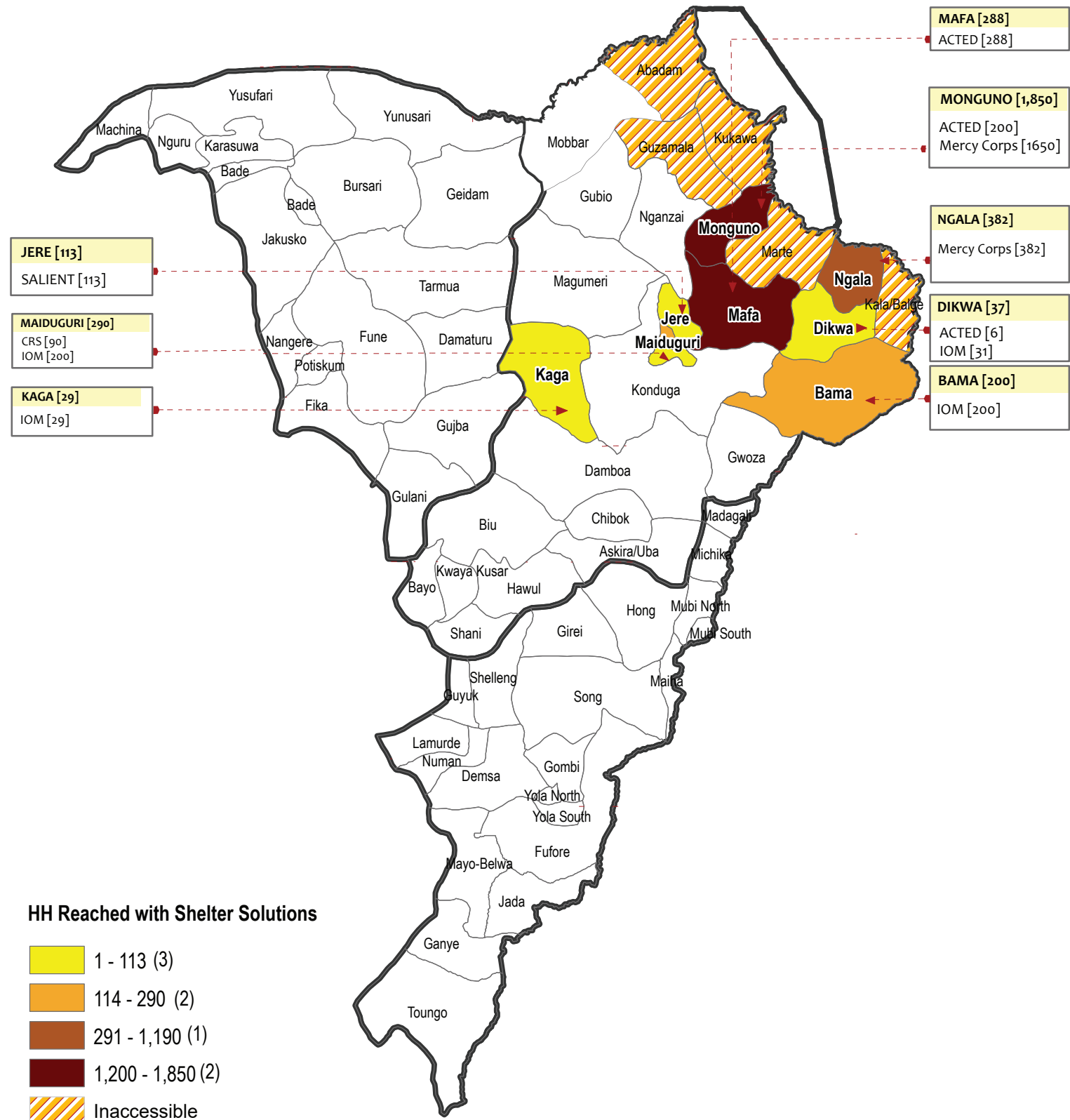


**NFI (Household reached)**





<b># of LGAs in Presence</b> 17 <small>Local government areas where partners had carried out shelter activities</small>	<b># of Partners Presence</b> 10 <small>Number of shelter partners presently implementing</small>	<b>UN Agencies, Int'l NGOs, Nat'l NGOs</b> 2      7      1	<b>January - 2021</b>
---	---	---	-----------------------



**Data Source**

\* The boundaries used in this map are not officially endorsed by the United Nations

**Contacts**

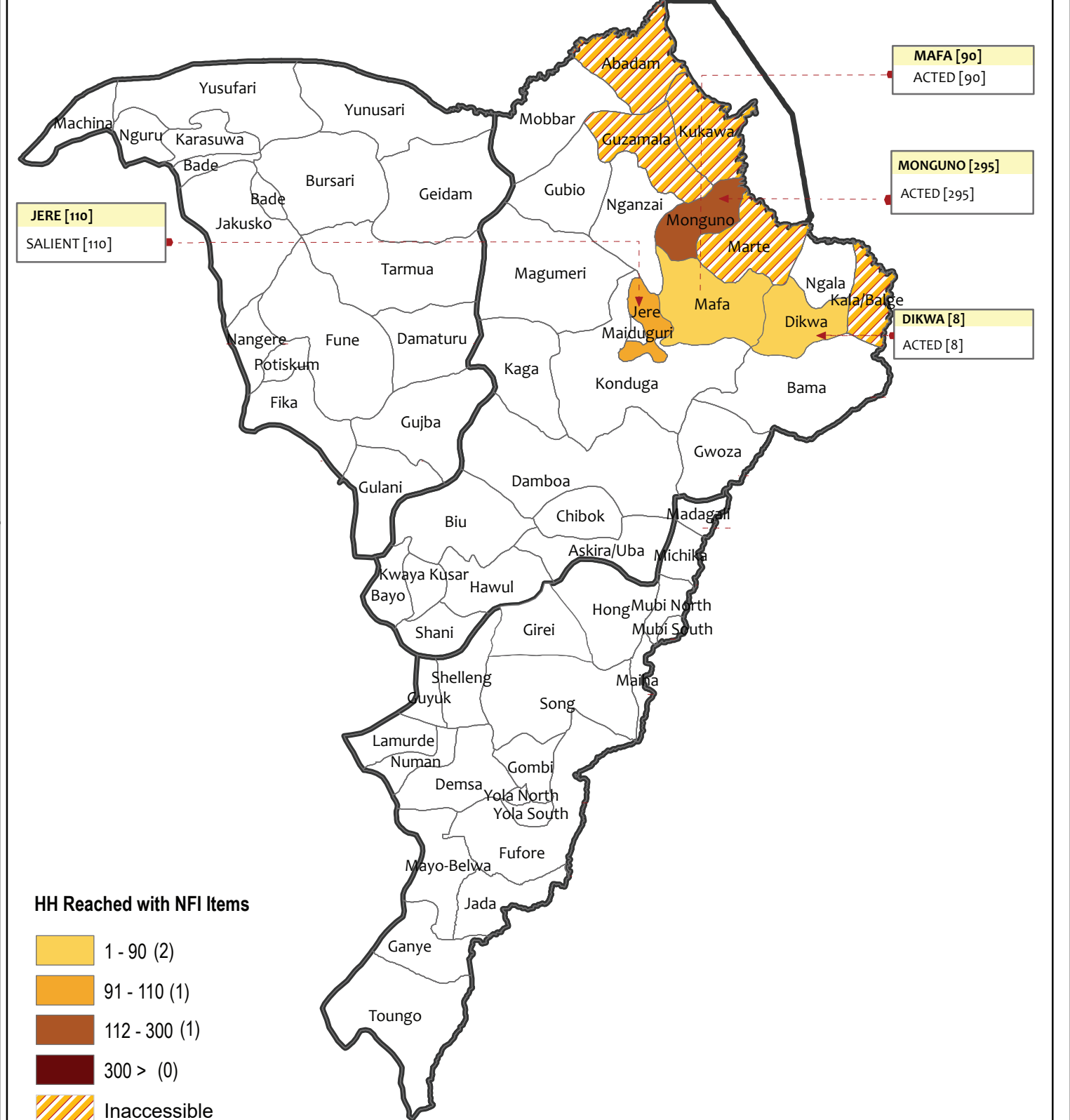
shelter.cccm.nigeria@gmail.com  
+2349075111558, +2349087360402

State Boundary

Hard to reach LGA



<b># of LGAs in Presence</b> 17 <small>Local government areas where partners had carried out NFI distribution activities</small>	<b># of Partners Presence</b> 9 <small>Number of NFI partners presently implementing</small>	<b>UN Agencies, Int'l NGOs, Nat'l NGOs</b> 2      5      2	<b>January - 2021</b>
--	--	---	-----------------------



**Data Source**

\* The boundaries used in this map are not officially endorsed by the United Nations

**Contacts**

shelter.cccm.nigeria@gmail.com  
+2349075111558, +2349087360402

State Boundary

Hard to reach LGA

