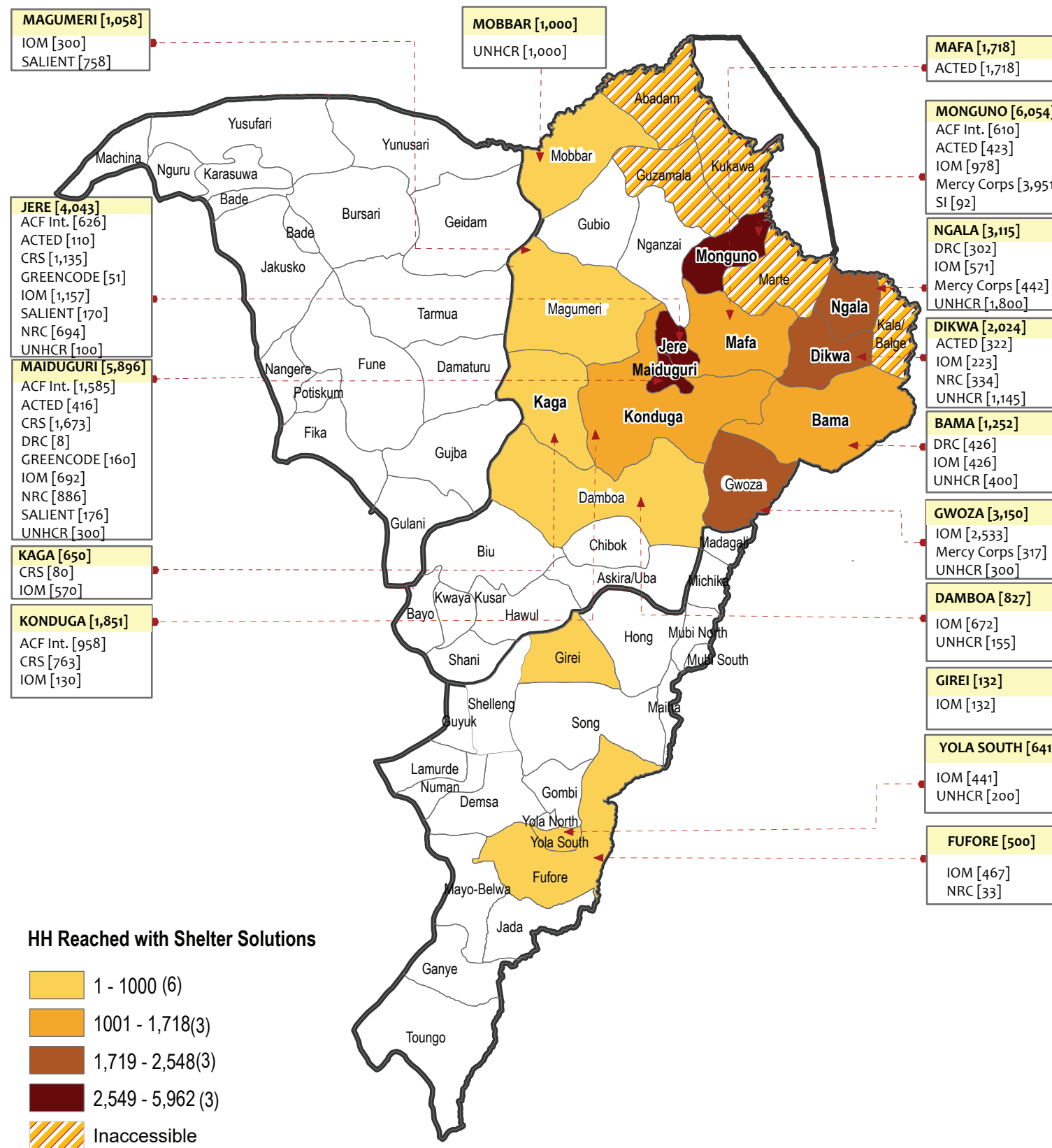
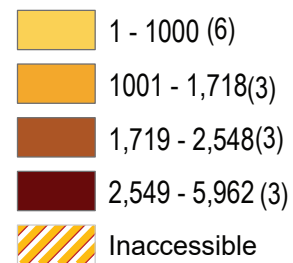




# of LGAs in Presence	# of Partners Presence	UN Agencies, Int'l NGOs, Nat'l NGOs		January - August 2021
16 <small>Local government areas where partners had carried out shelter activities</small>	11 <small>Number of shelter partners presently implementing</small>	2	7	2



HH Reached with Shelter Solutions



Data Source

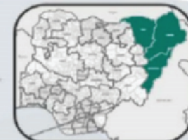
* The boundaries used in this map are not officially endorsed by the United Nations

Contacts

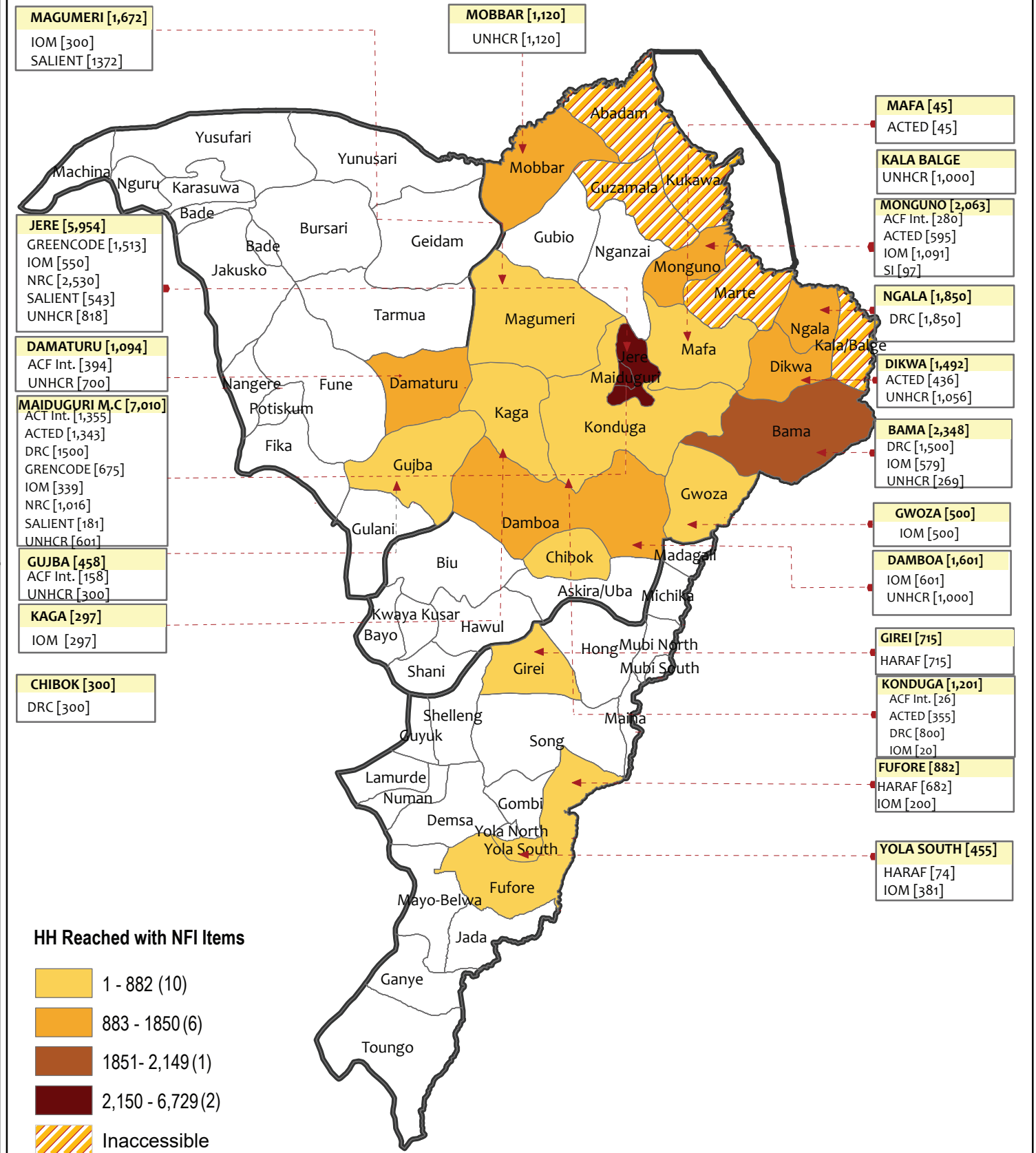
shelter.cccm.nigeria@gmail.com
+2349075111558, +2349087360402

State Boundary

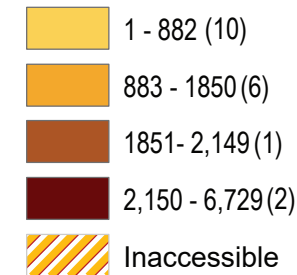
Hard to reach LGA



# of LGAs in Presence	# of Partners Presence	UN Agencies, Int'l NGOs, Nat'l NGOs		January - August 2021
20 <small>Local government areas where partners had carried out NFI distribution activities</small>	10 <small>Number of NFI partners presently implementing</small>	2	5	2



HH Reached with NFI Items



Data Source

* The boundaries used in this map are not officially endorsed by the United Nations

Contacts

shelter.cccm.nigeria@gmail.com
+2349075111558, +2349087360402

State Boundary

Hard to reach LGA

