

SOMALIA

Shelter Activities - Progress against Targets

May 2019

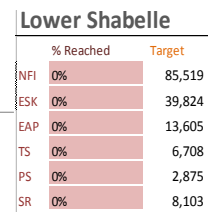
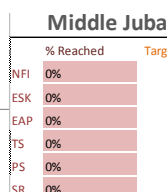
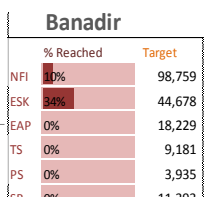
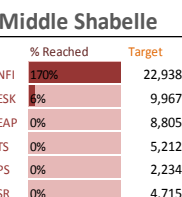
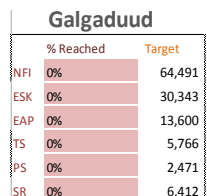
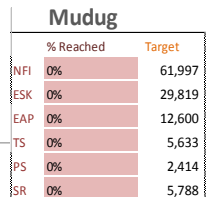
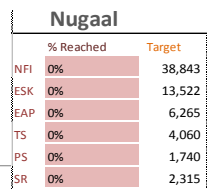
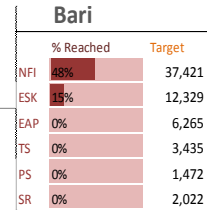
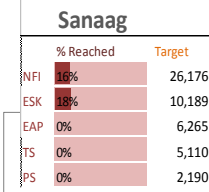
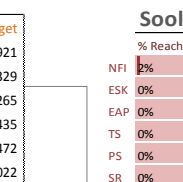
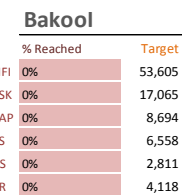
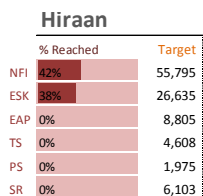
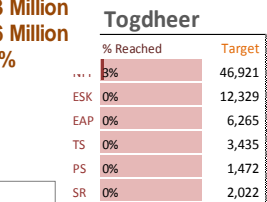
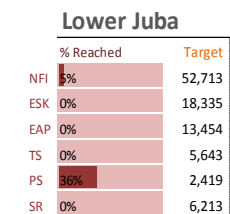

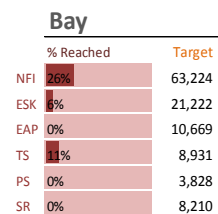
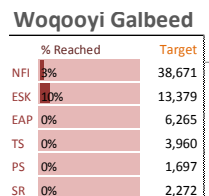
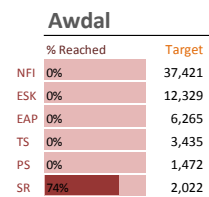


Shelter Cluster

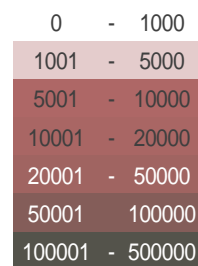
ShelterCluster.org

Coordinating humanitarian Shelter

Internally Displaced Persons: **2.6 Million**
 People in need of Shelter Assistance: **2.3 Million**
 People targeted by Shelter Cluster: **1.6 Million**
 % reached by Shelter Cluster: **10%**



Number of persons in need



Regional Boundaries

District Boundaries

Number of beneficiaries by region and category

	NFI	ESK	TS	PS	SL	SR	EAP	Total
Lower Juba	2,400	-	-	871	-	-	-	3,271
Togdheer	1,344	-	-	-	-	-	-	1,344
Awdal	-	-	-	-	-	1,500	-	1,500
Bay	16,320	1,320	1,008	-	-	-	-	18,648
Middle Shabelle	39,000	600	-	-	-	-	-	39,600
Banadir	10,104	15,039	-	-	-	-	-	25,143
Hiraan	23,676	10,002	-	-	-	-	-	33,678
Bari	17,988	1,800	-	-	-	-	-	19,788
Sool	1,200	-	-	-	-	-	-	1,200
Gedo	-	-	-	-	-	-	8,082	8,082
Mudug	180	-	-	-	-	-	-	180
Woqooyi Galbeed	1,304	1,304	-	-	-	-	-	2,608
Sanaag	4,200	1,800	-	-	-	-	-	6,000
Lower Shabelle	-	-	-	-	-	-	-	-
Grand Total	117,716	31,865	1,008	871	-	1,500	8,082	161,042

Category	Full Name	Beneficiaries Reached	Target	Progress
PS	Permanent shelter	871	39,000	2%
SR	Shelter Repair	1,500	81,000	2%
TS	Transitional shelter	1,008	90,000	1%
NFI	Non Food Items Kit	117,716	884,000	13%
ESK	Emergency shelter	31,865	300,000	11%
EAP	Emergency Assistance Package	8,082	206,000	4%
TOTAL	Total	161,042	1,600,000	10%

Source: 3W matrix, HNO, HRP

"The boundaries and names shown and the designations used on this map do not imply official endorsement or acceptance by United Nations."

Created: June 17, 2019

Contact: okal@unhcr.org

