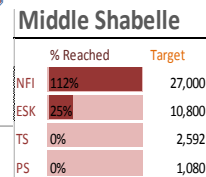

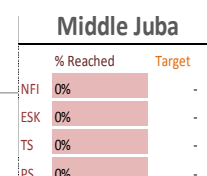
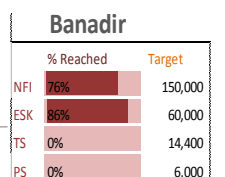
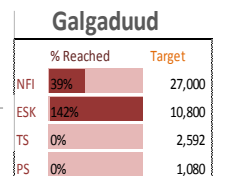



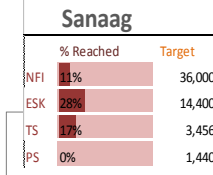
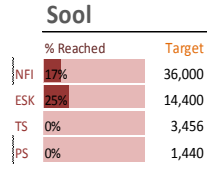
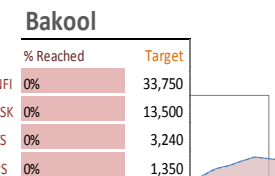
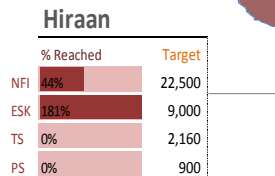
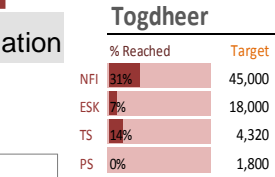


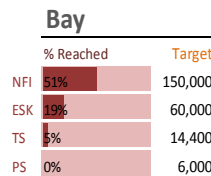
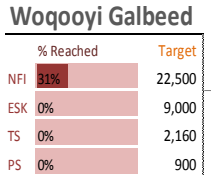
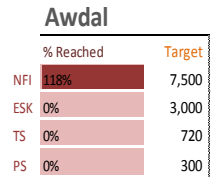





2.6 Million

Internally Displaced Population



Number of persons in need



Number of beneficiaries by region and category

Region	NFI	ESK	TS	PS
Banadir	93,261	51,681	-	-
Bay	75,810	11,400	670	-
Gedo	32,858	13,082	900	-
Lower Juba	13,663	54,512	-	1,380
Galgaduud	10,441	15,306	-	-
Lower Shabelle	18,969	14,509	-	-
Mudug	6,285	11,985	-	612
Togdheer	13,800	1,235	600	-
Woqooyi Galbeed	6,875	-	-	-
Hiraan	9,790	16,296	-	-
Middle Shabelle	30,115	2,700	-	-
Bari	5,700	4,500	-	-
Sanaag	4,020	4,020	600	-
Awdal	8,862	-	-	-
Sool	6,000	3,536	-	-

Category	Full Name	Beneficiaries Reached	Target	Progress
NFI	Non Food Items	357,509	750,000	48%
ESK	Emergency shelter	204,762	300,000	68%
TS	Transitional shelter	2,770	72,000	4%
PS	Permanent shelter	3,792	30,000	13%

"The boundaries and names shown and the designations used on this map do not imply official endorsement or acceptance by United Nations."

Source: Shelter Cluster

Created: Jan 15, 2019

Contact: okal@unhcr.org