

SOMALIA

Shelter Activities - Progress against Targets

July 2018



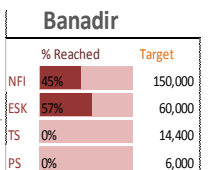

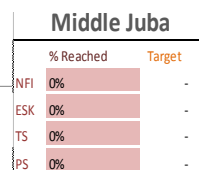

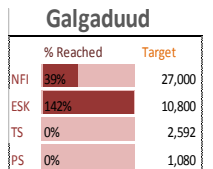
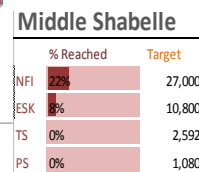
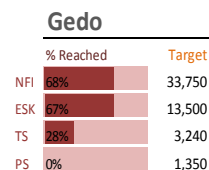
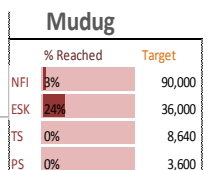
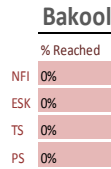
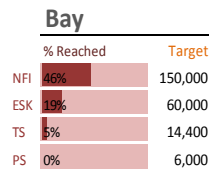

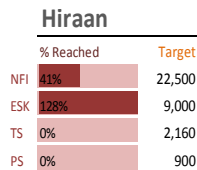
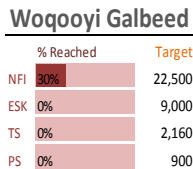
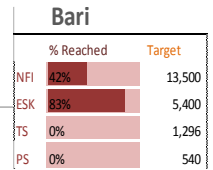
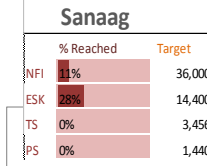
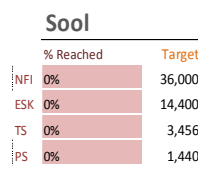
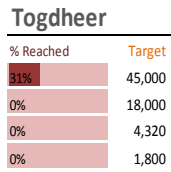
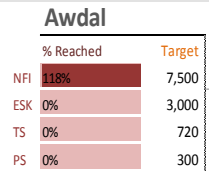
Shelter Cluster

ShelterCluster.org


Coordinating humanitarian Shelter

2.6 Million

Internally Displaced Population



Number of persons in need



Number of beneficiaries by region and category

Region	NFI	ESK	TS	PS
Banadir	66,941	34,081	-	-
Bay	68,310	11,400	670	-
Gedo	22,794	9,012	900	-
Lower Juba	13,585	54,512	-	600
Galgaduud	10,441	15,306	-	-
Lower Shabelle	18,969	9,309	-	-
Mudug	3,000	8,700	-	-
Togdheer	13,800	-	-	-
Woqooyi Galbeed	6,642	-	-	-
Hiraan	9,205	11,496	-	-
Middle Shabelle	6,000	900	-	-
Bari	5,700	4,500	-	-
Sanaag	4,020	4,020	-	-
Awdal	8,862	-	-	-

Category	Full Name	Beneficiaries Reached	Target	Progress
NFI	Non Food Items	258,269	750,000	34%
ESK	Emergency shelter	163,236	300,000	54%
TS	Transitional shelter	1,570	72,000	2%
PS	Permanent shelter	600	30,000	2%

— Regional Boundaries
 - - - District Boundaries

"The boundaries and names shown and the designations used on this map do not imply official endorsement or acceptance by United Nations."

Source: Shelter Cluster

Created: June 12, 2018

Contact: okal@unhcr.org

