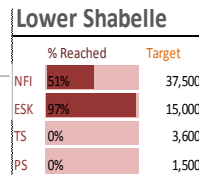
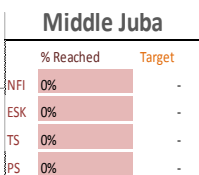
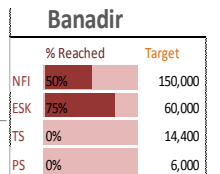
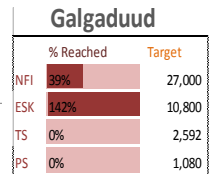


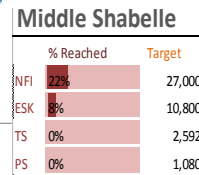

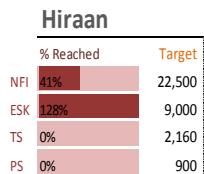

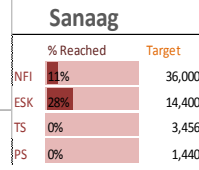
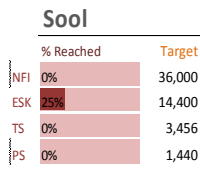
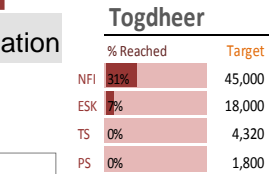

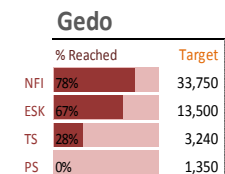

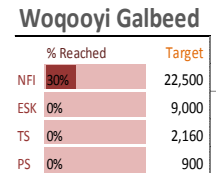
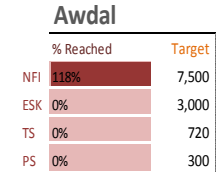



2.6 Million

Internally Displaced Population



Number of persons in need



Number of beneficiaries by region and category

Region	NFI	ESK	TS	PS
Banadir	75,431	45,181	-	14,298
Bay	70,110	11,400	670	-
Gedo	26,394	9,012	900	1,260
Lower Juba	13,663	54,512	-	-
Galgaduud	10,441	15,306	-	-
Lower Shabelle	18,969	14,509	-	-
Mudug	3,000	8,700	-	-
Togdheer	13,800	1,235	-	-
Woqooyi Galbeed	6,642	-	-	-
Hiraan	9,205	11,496	-	18,000
Middle Shabelle	6,000	900	-	-
Bari	5,700	4,500	-	-
Sanaag	4,020	4,020	-	-
Awdal	8,862	-	-	-
Sool	-	3,536	-	-

Regional Boundaries
District Boundaries

Category	Full Name	Beneficiaries Reached	Target	Progress
NFI	Non Food Items	272,237	750,000	36%
ESK	Emergency shelter	184,307	300,000	61%
TS	Transitional shelter	1,570	72,000	2%
PS	Permanent shelter	600	30,000	2%

"The boundaries and names shown and the designations used on this map do not imply official endorsement or acceptance by United Nations."

Source: Shelter Cluster

Created: Oct 16, 2018

Contact: okal@unhcr.org