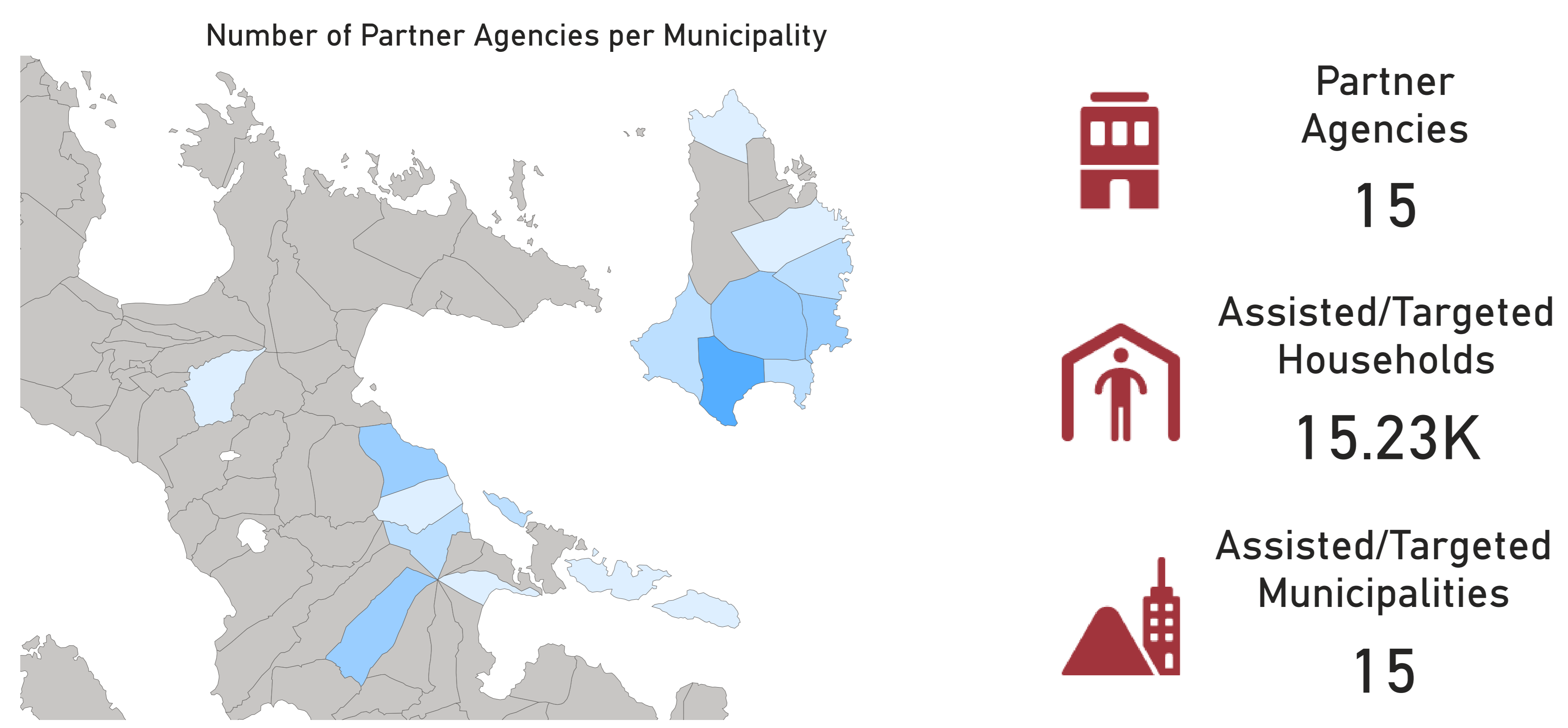
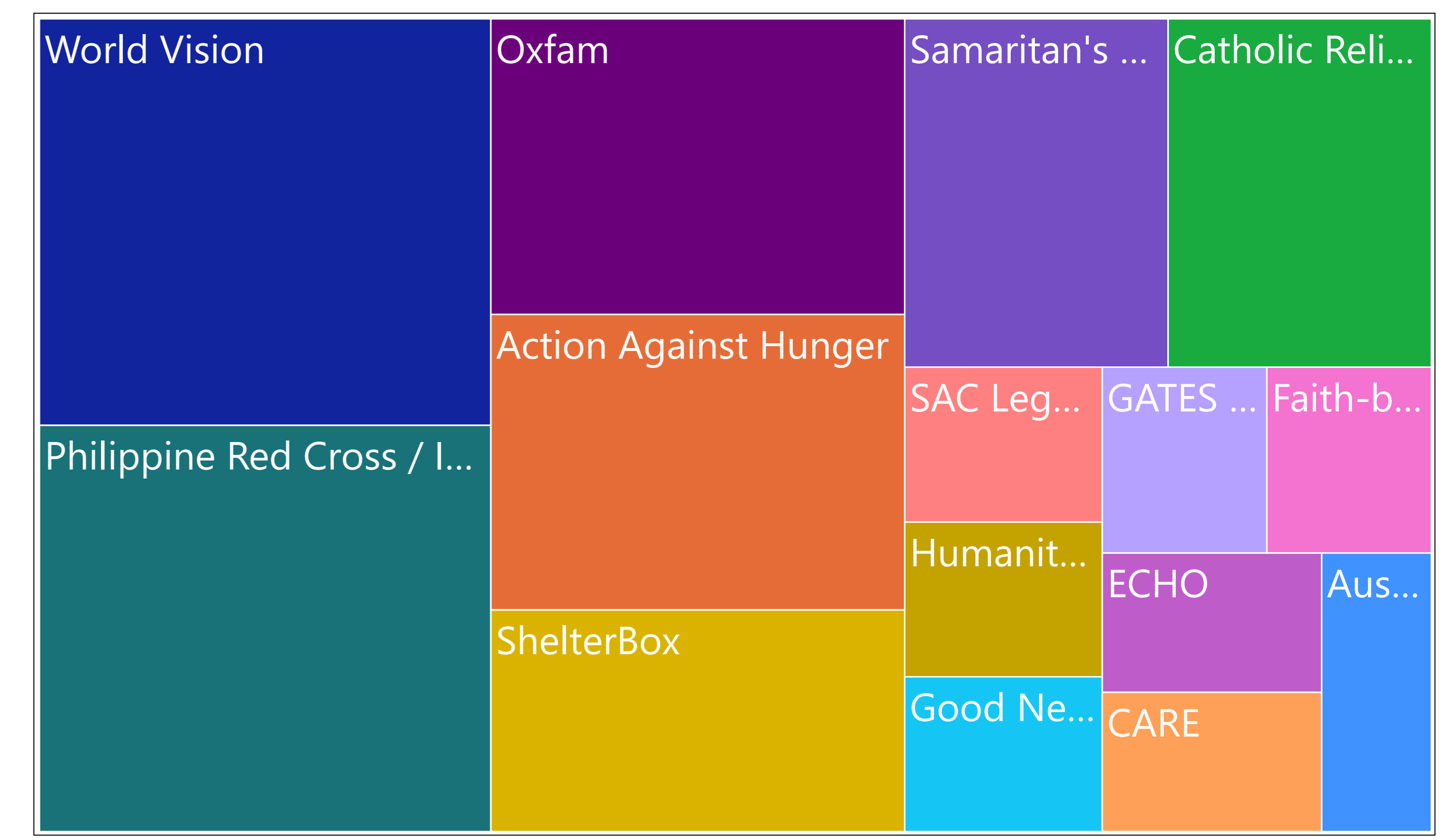


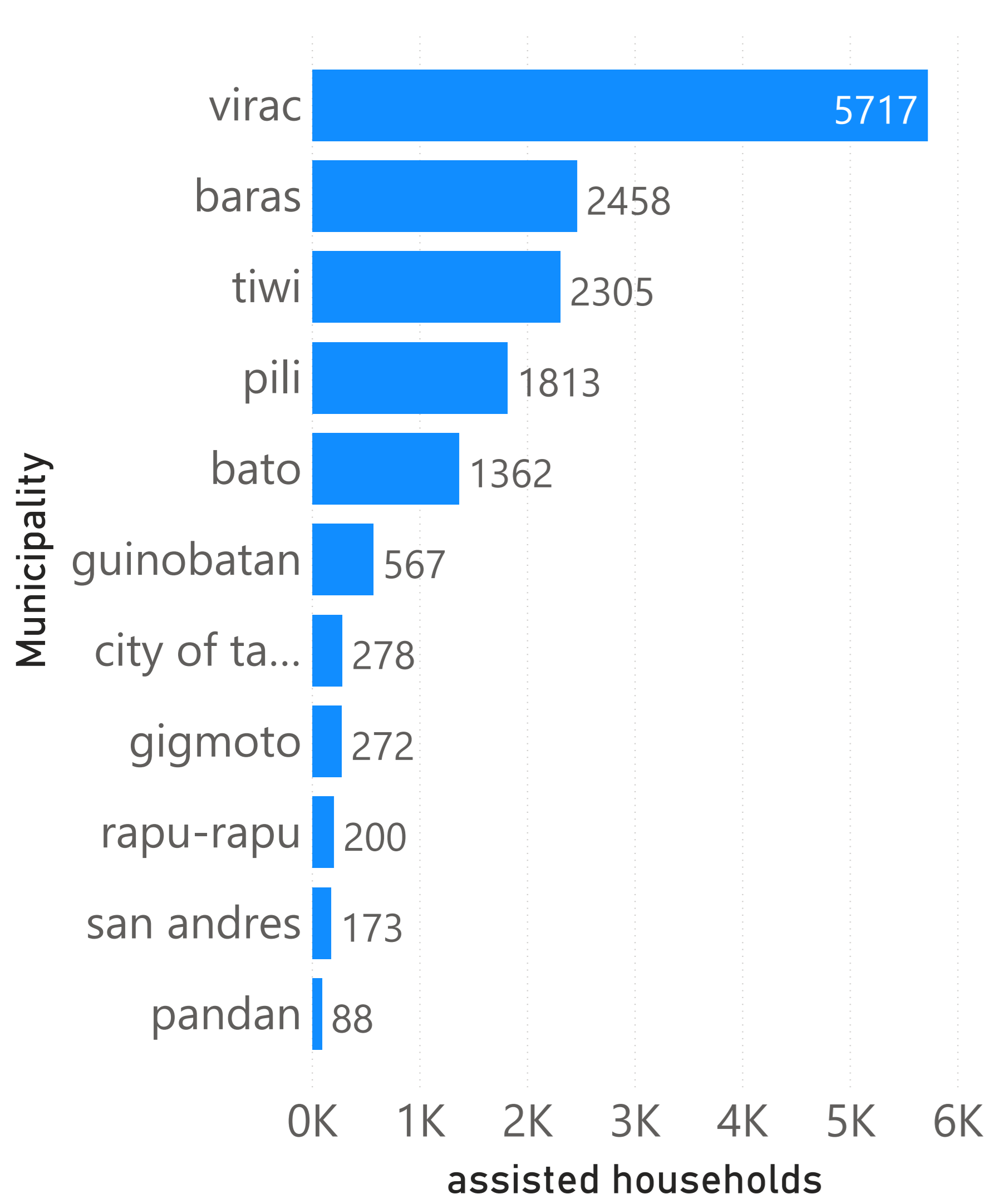
## Operational Presence: Overview



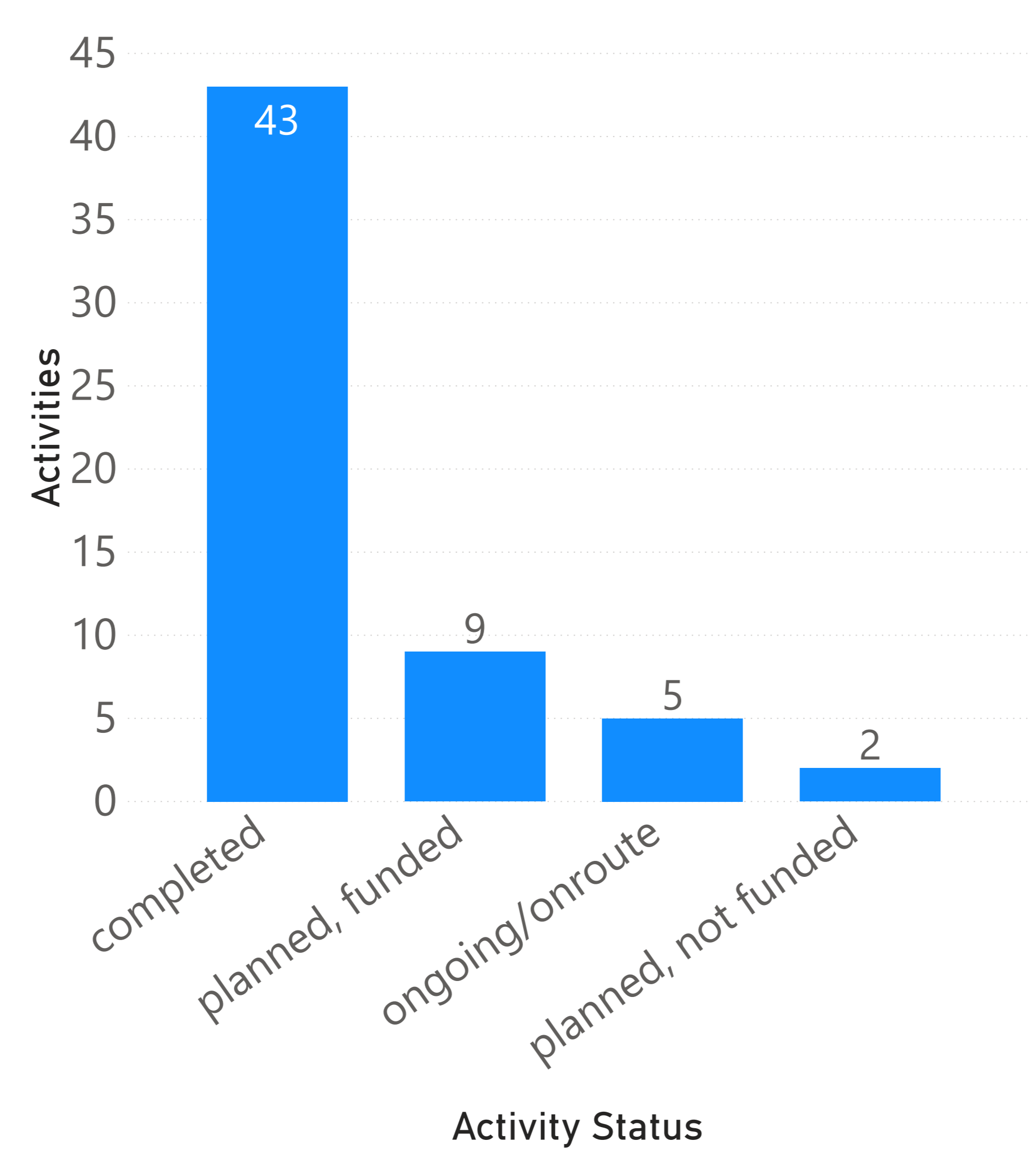
## Shelter Partners



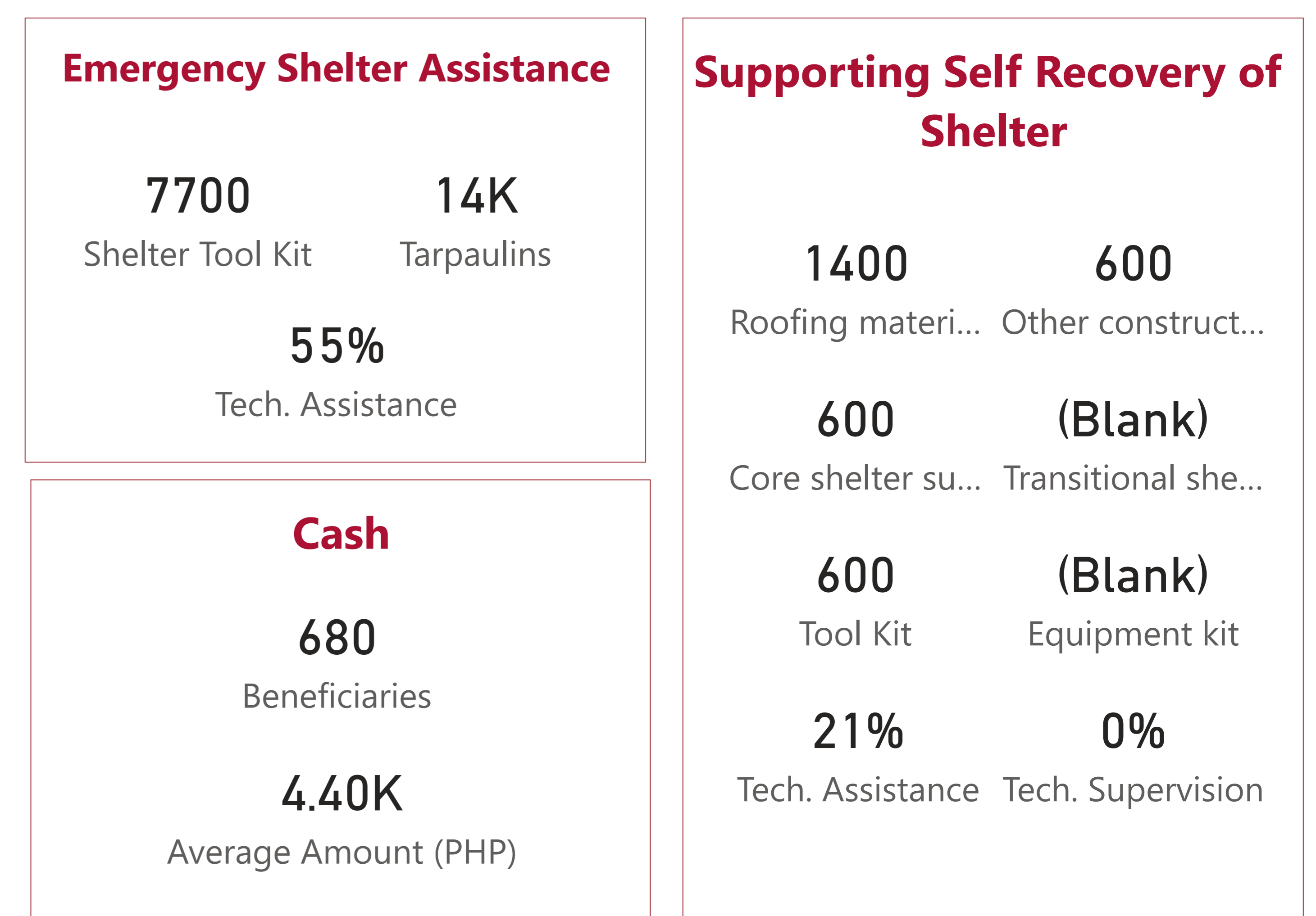
## Intervention Areas



## Activity Status



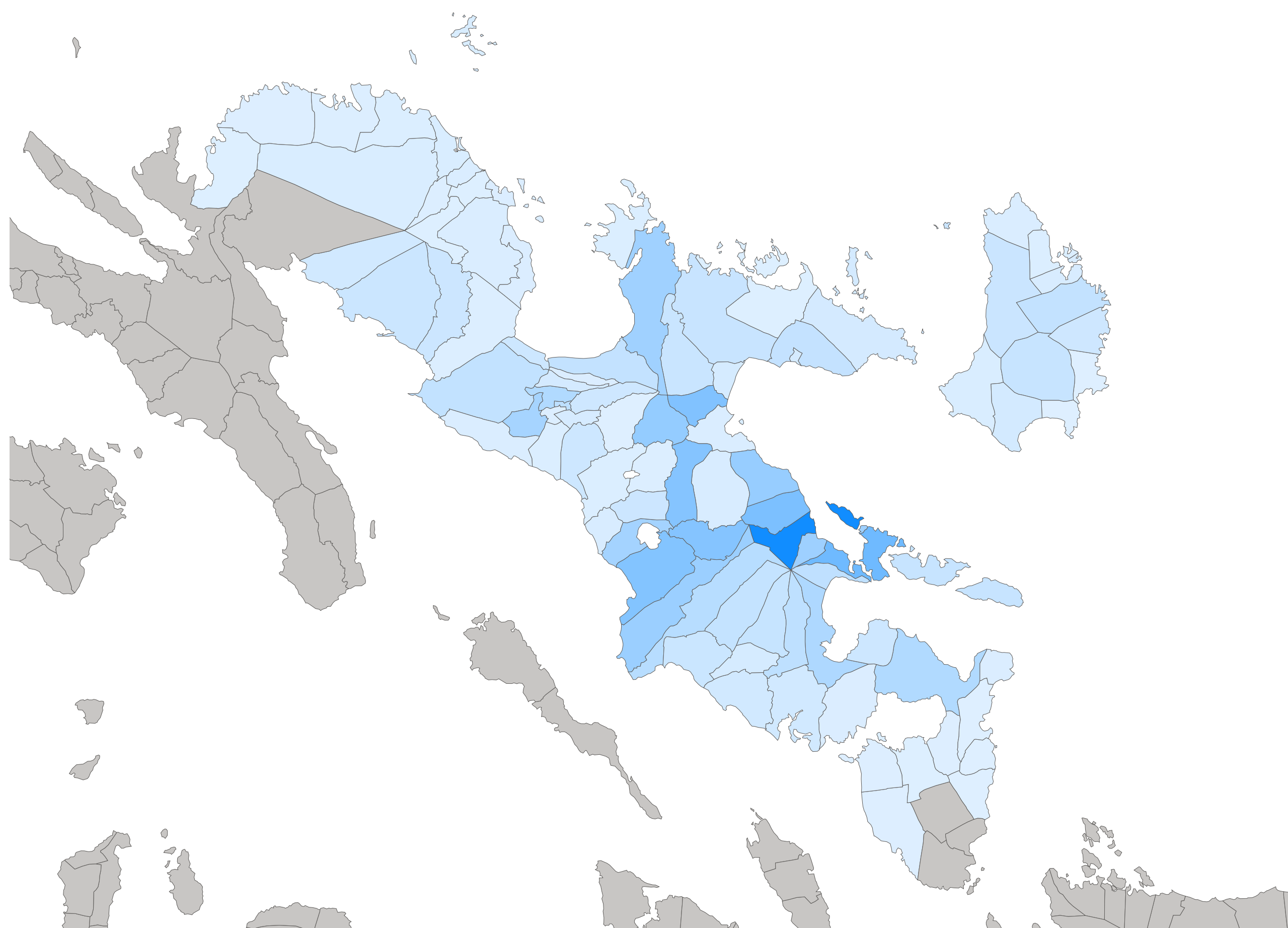
## Strategic Objectives



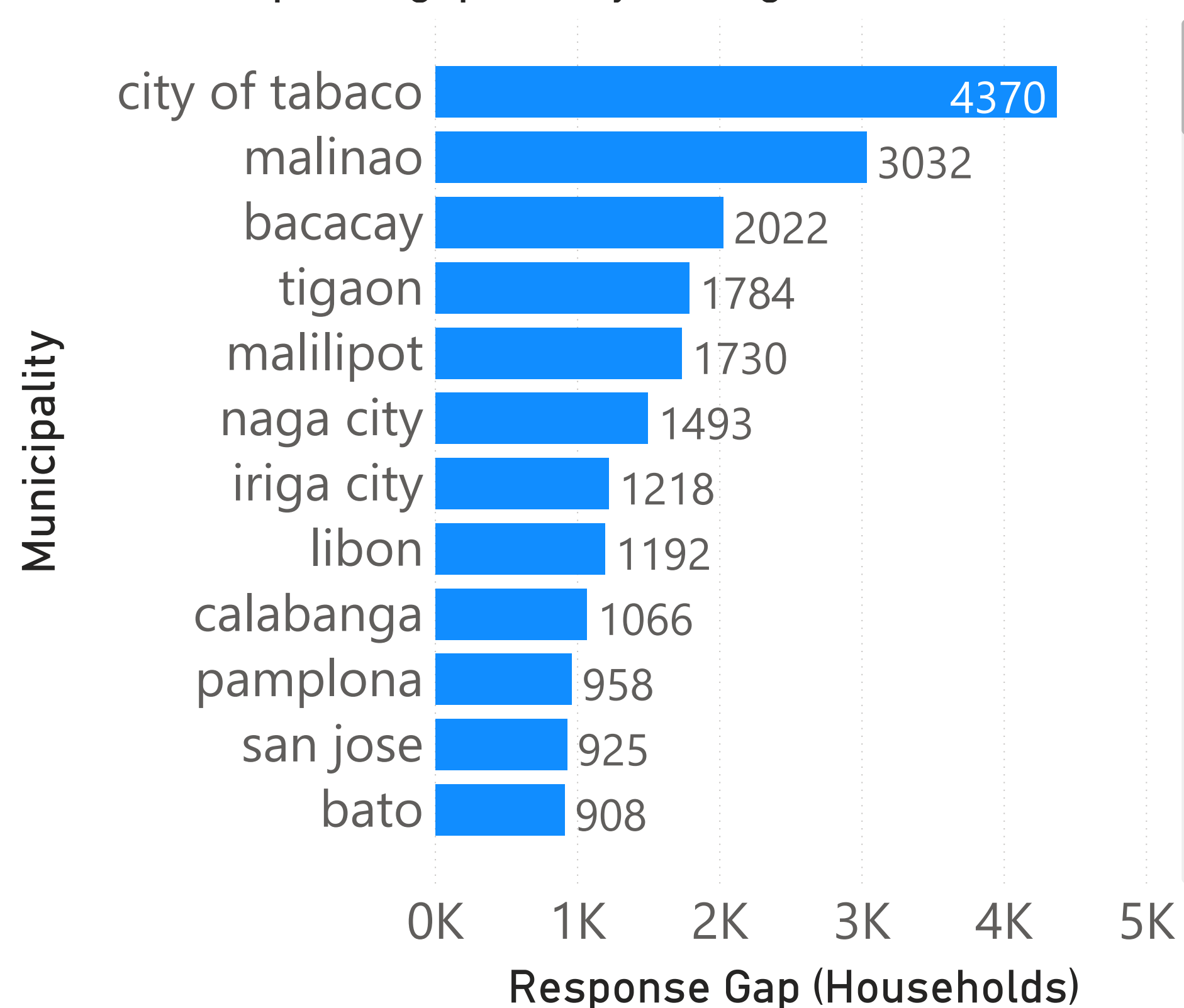
Note: numbers refer to total number or percentage of households

**Response Gaps**

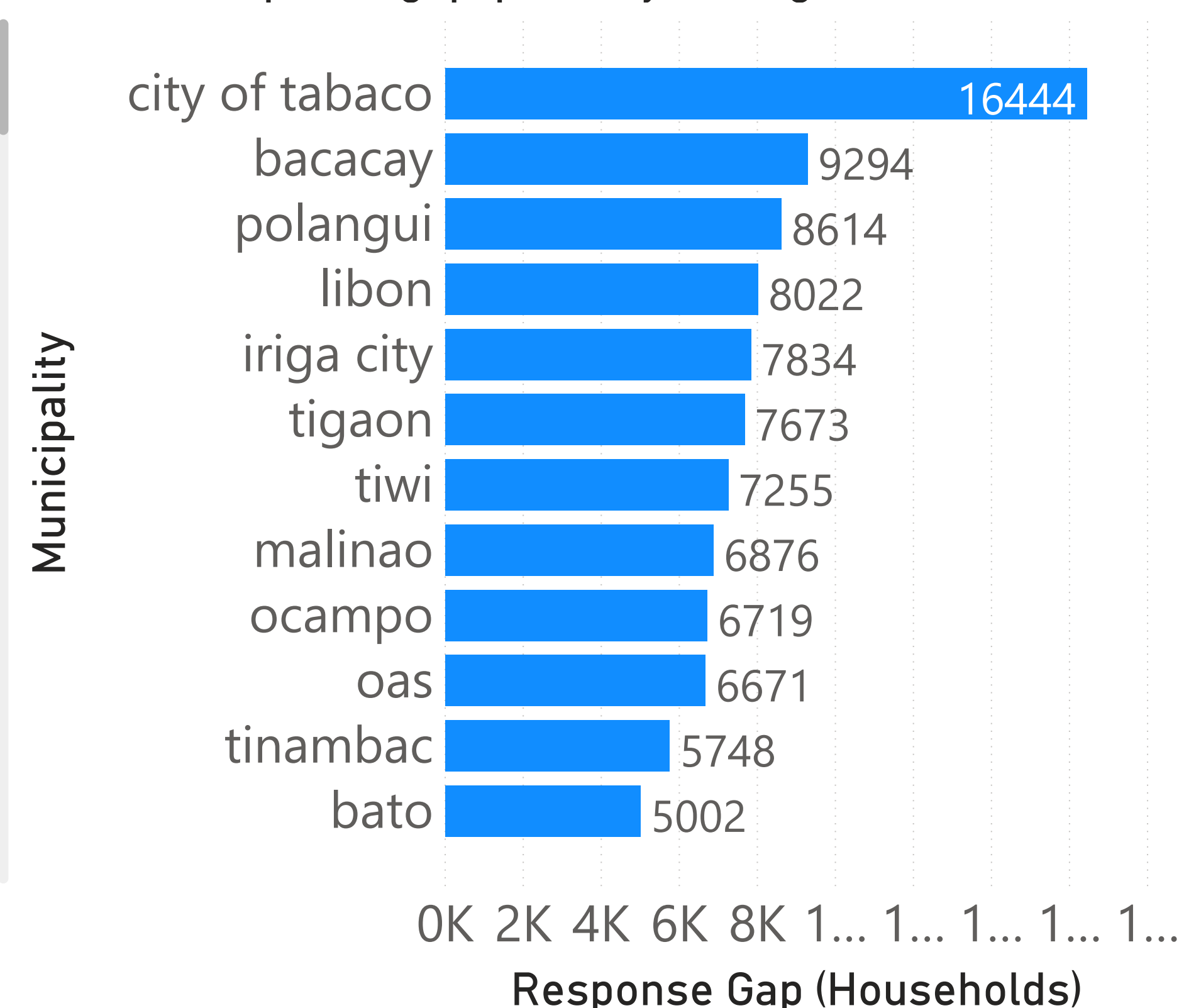
Response Gap per Municipality



response gap: totally damaged houses



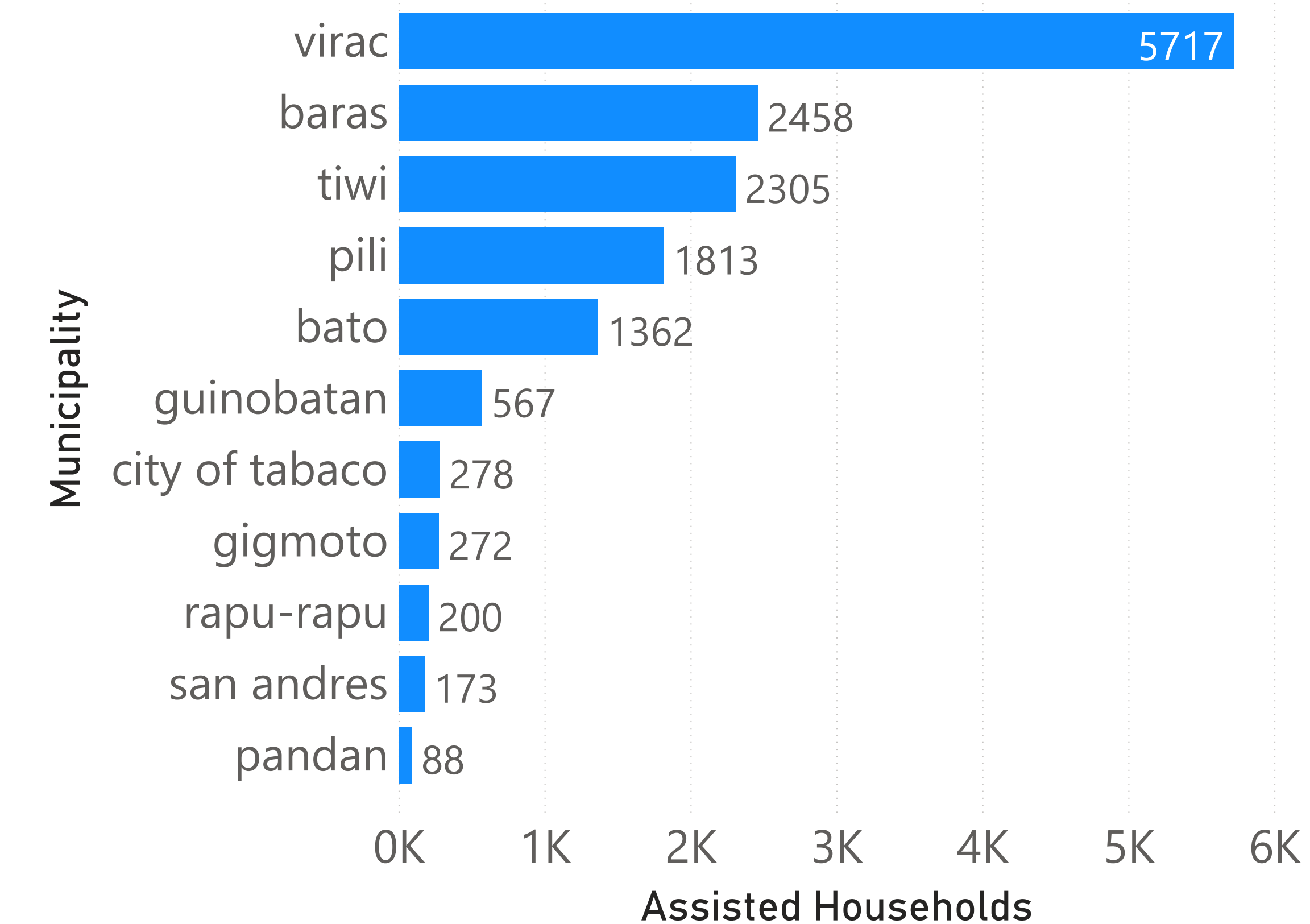
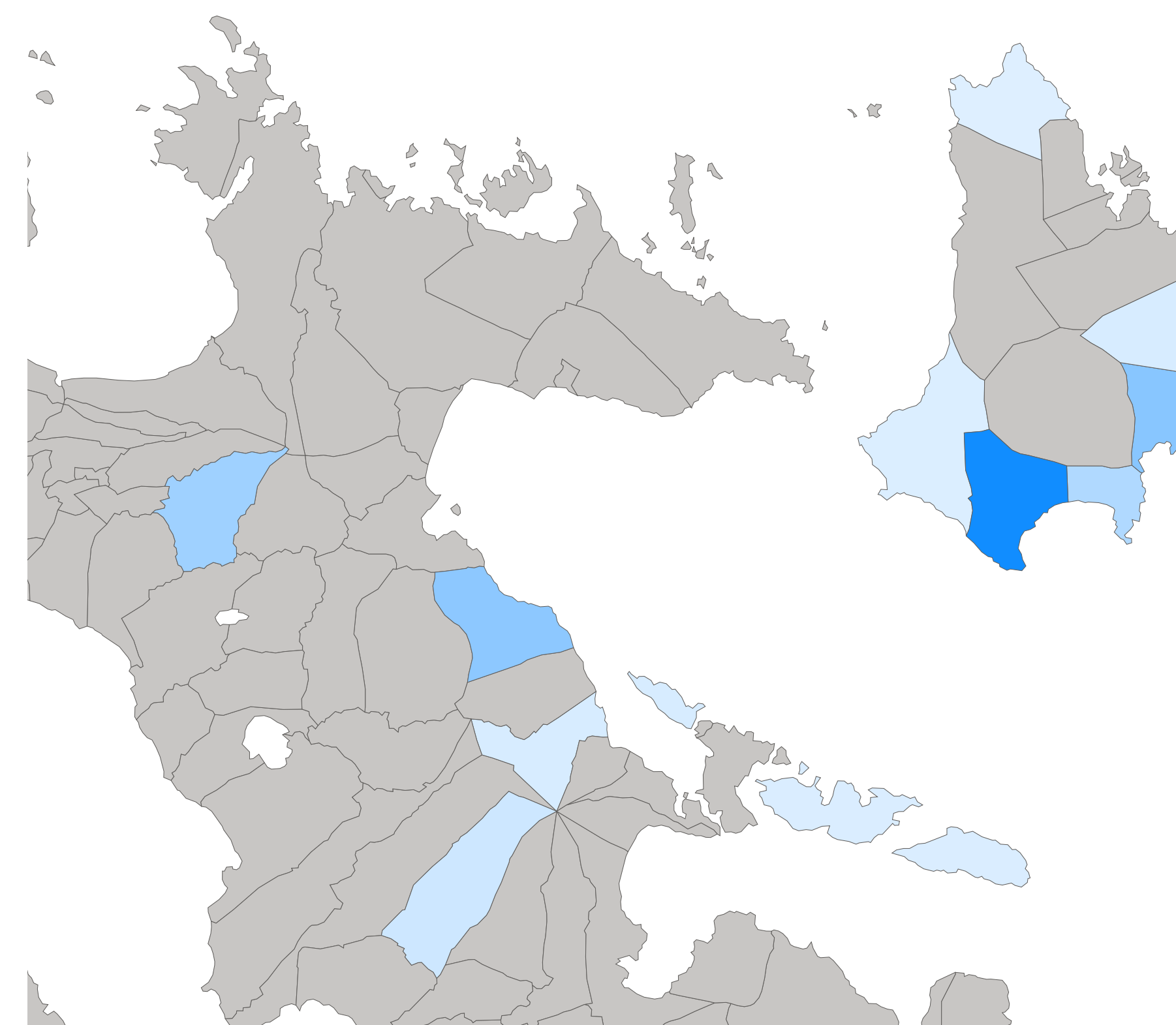
response gap: partially damaged houses



**Shelter Response**

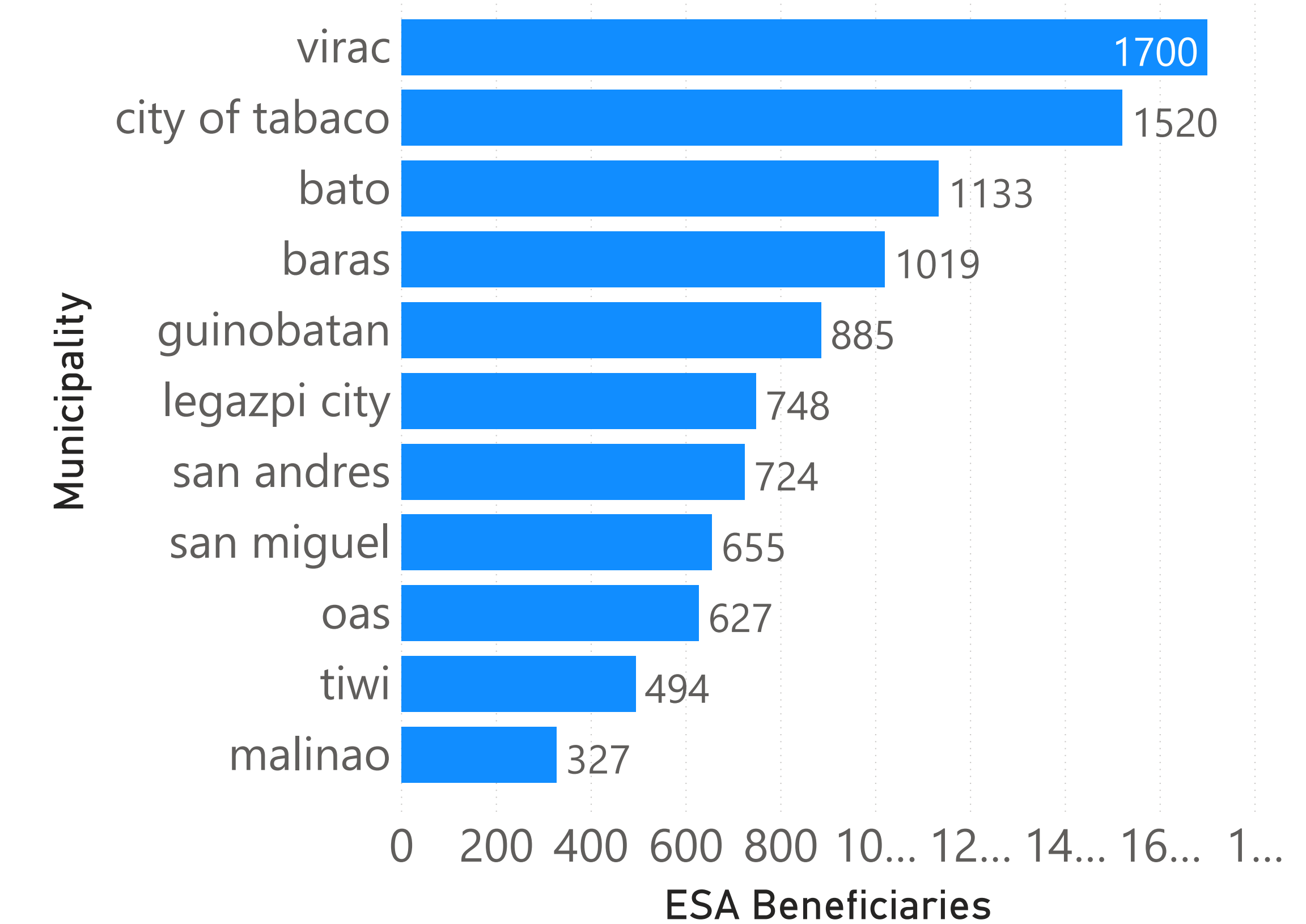
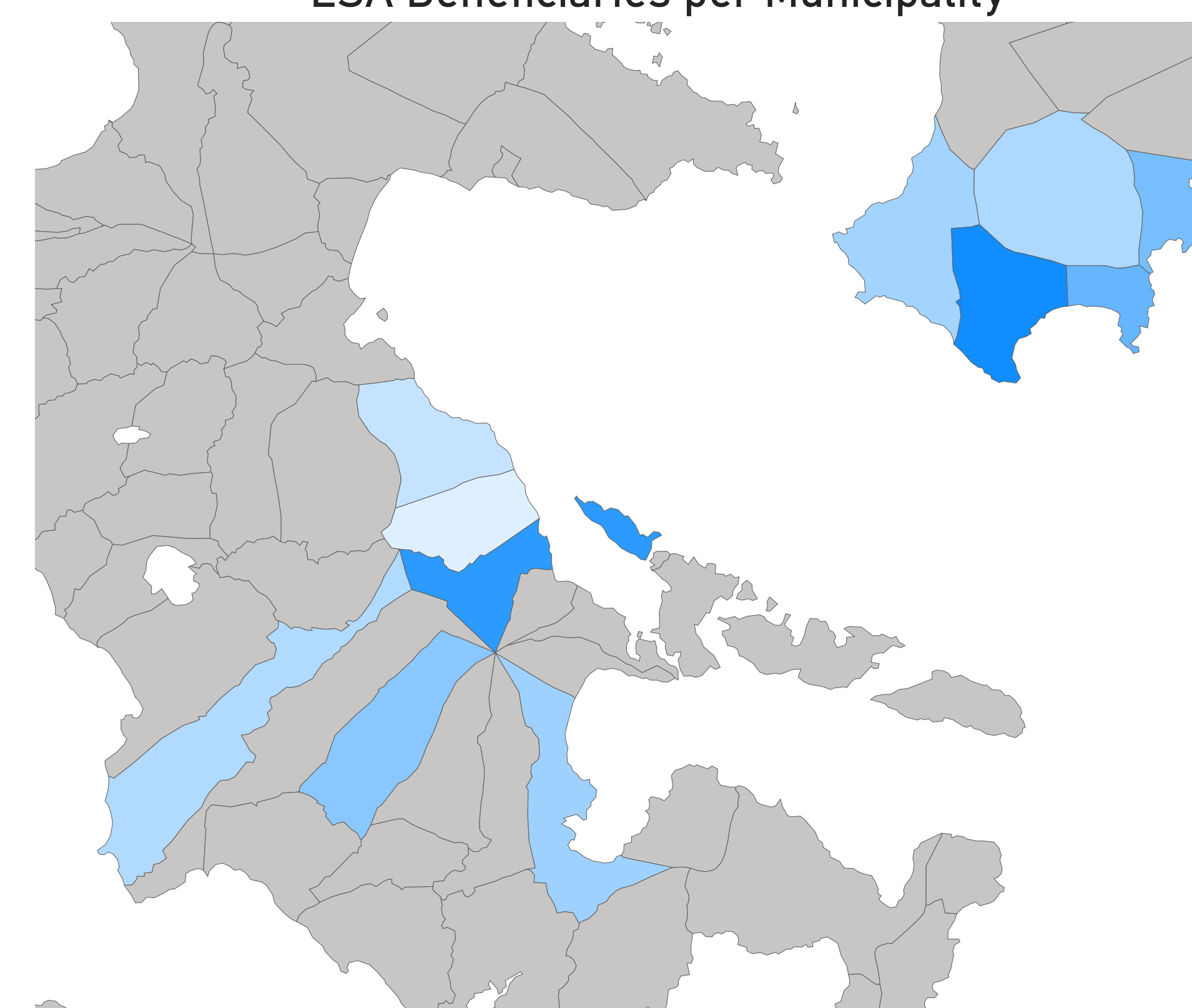
**Humanitarian Agencies (Shelter Cluster Partners)**

Assisted Households per Municipality



**Government (DSWD)**

ESA Beneficiaries per Municipality



Source: damage data from DSWD DROMIC report #33, 25 Nov;

Note: response gaps are estimated as number of totally/partially damaged houses minus the number of households which received assistance by either government or shelter cluster partners.

Source: Emergency Shelter Assistance (ESA) in region V, DSWD 02 Dec;

Note: ESA consists of cash for work, amounting to 10k PHP per family with totally damaged house.