
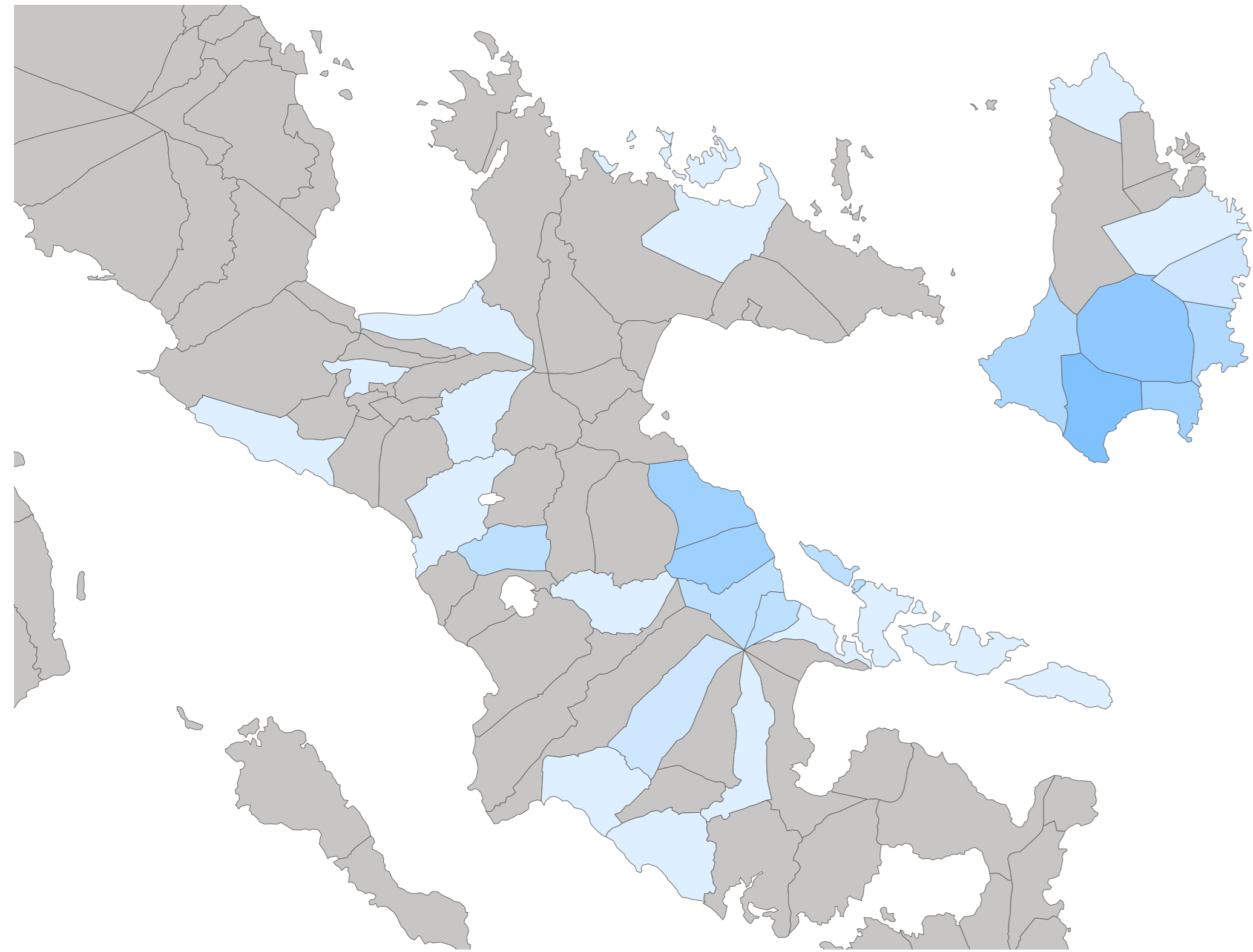




Operational Presence: Overview


Number of Partner Agencies per Municipality



Partner Agencies
26

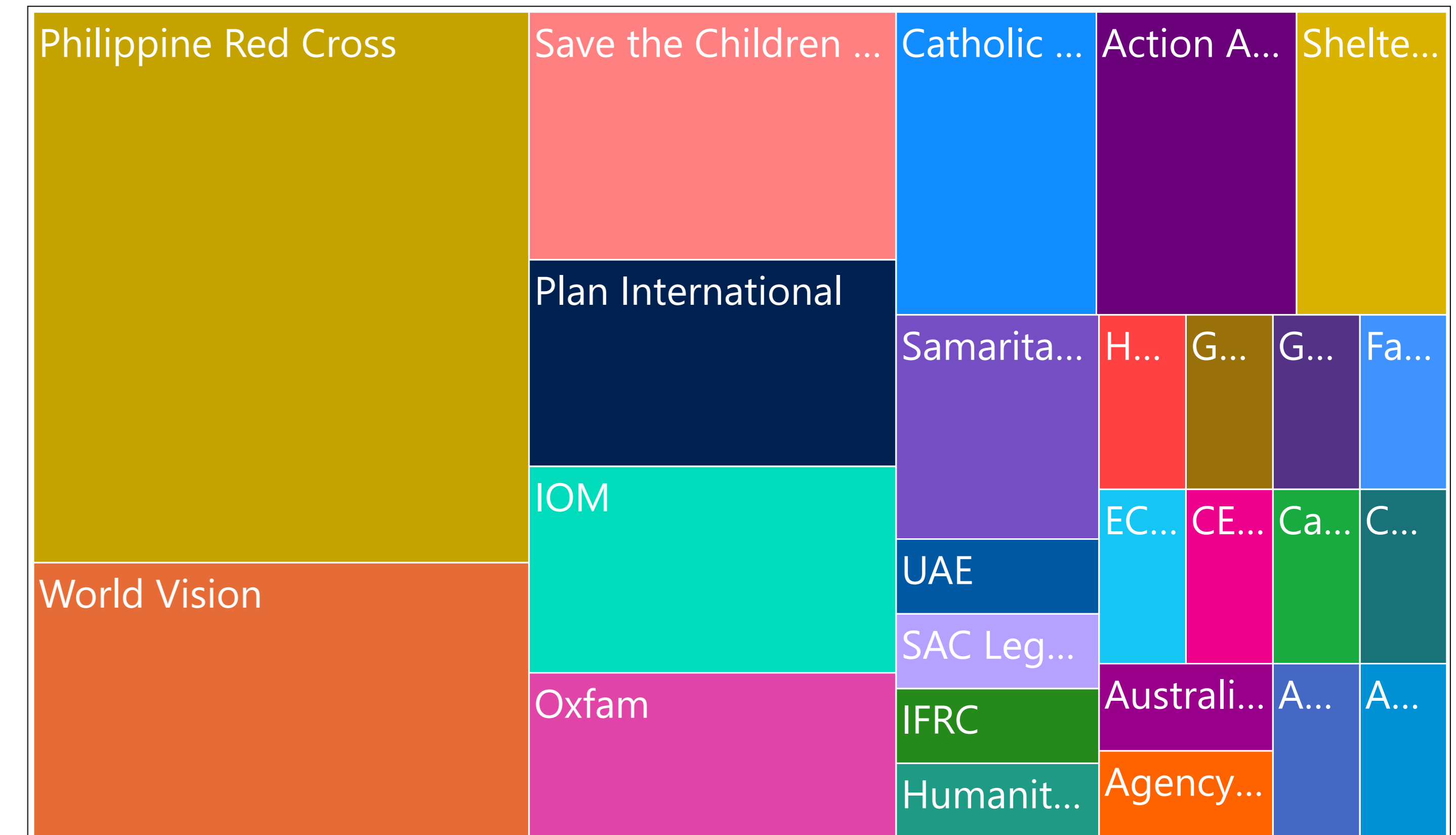


Assisted/Targeted Households
26.53K

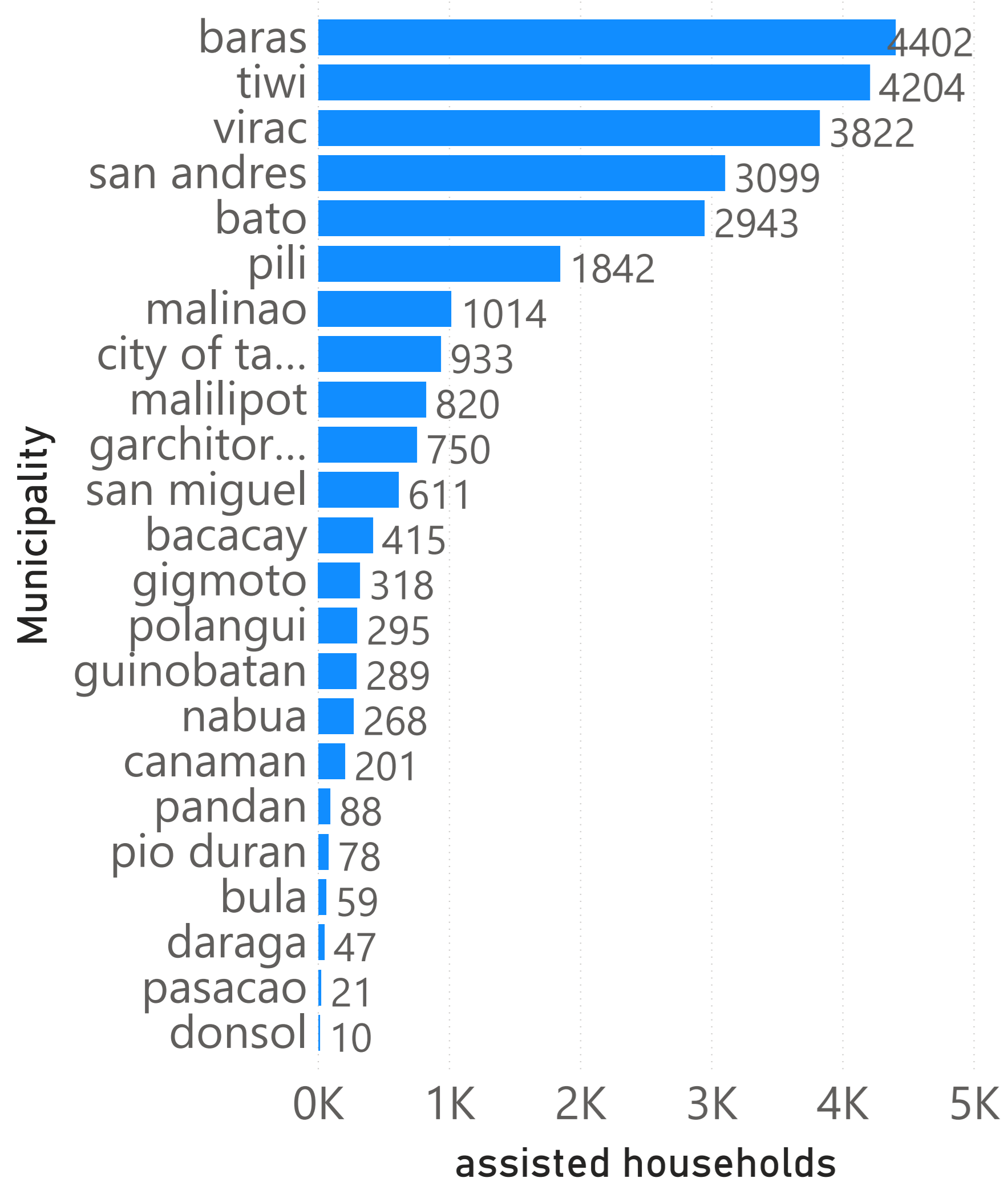


Assisted/Targeted Municipalities
27

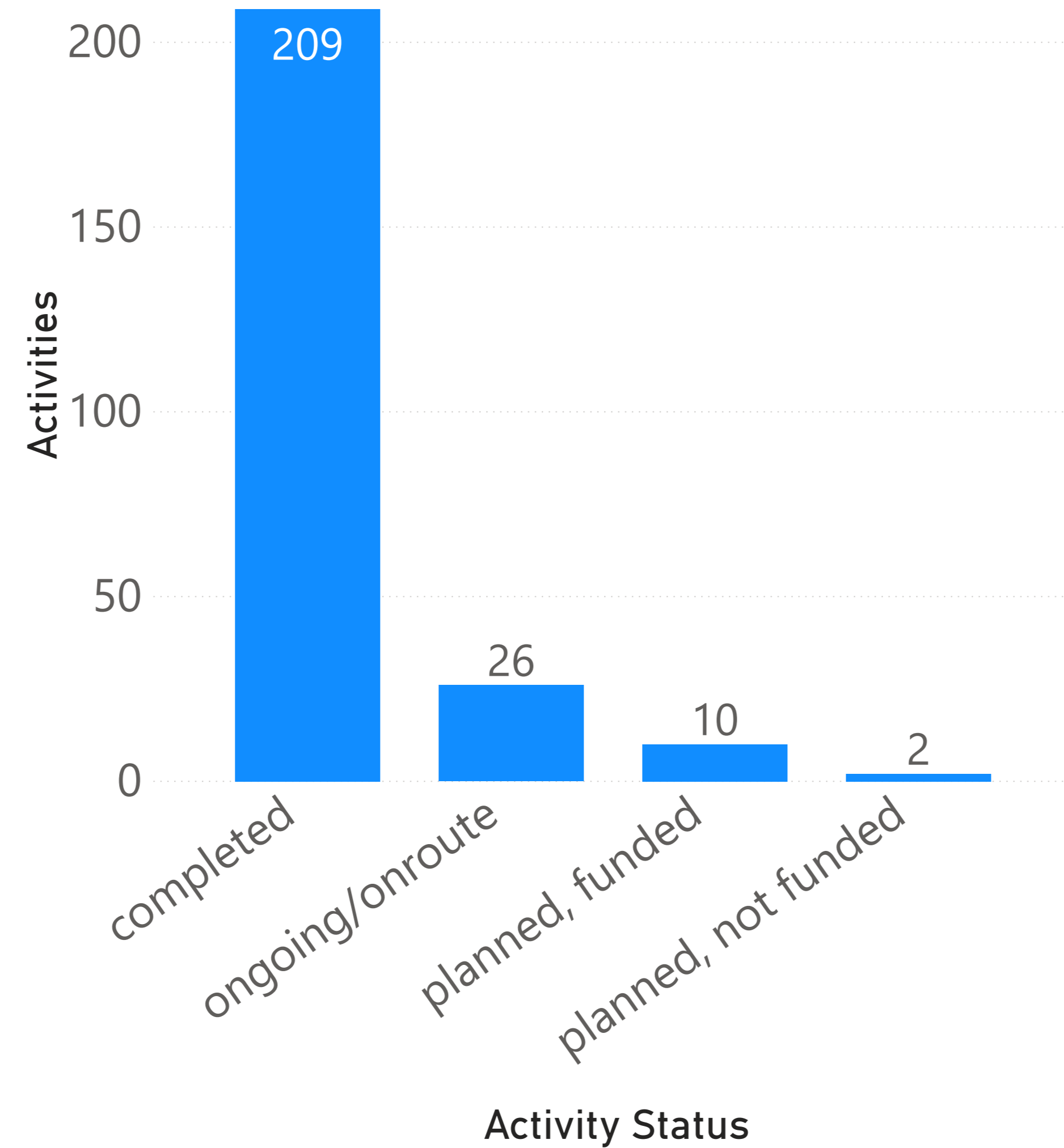
Shelter Partners



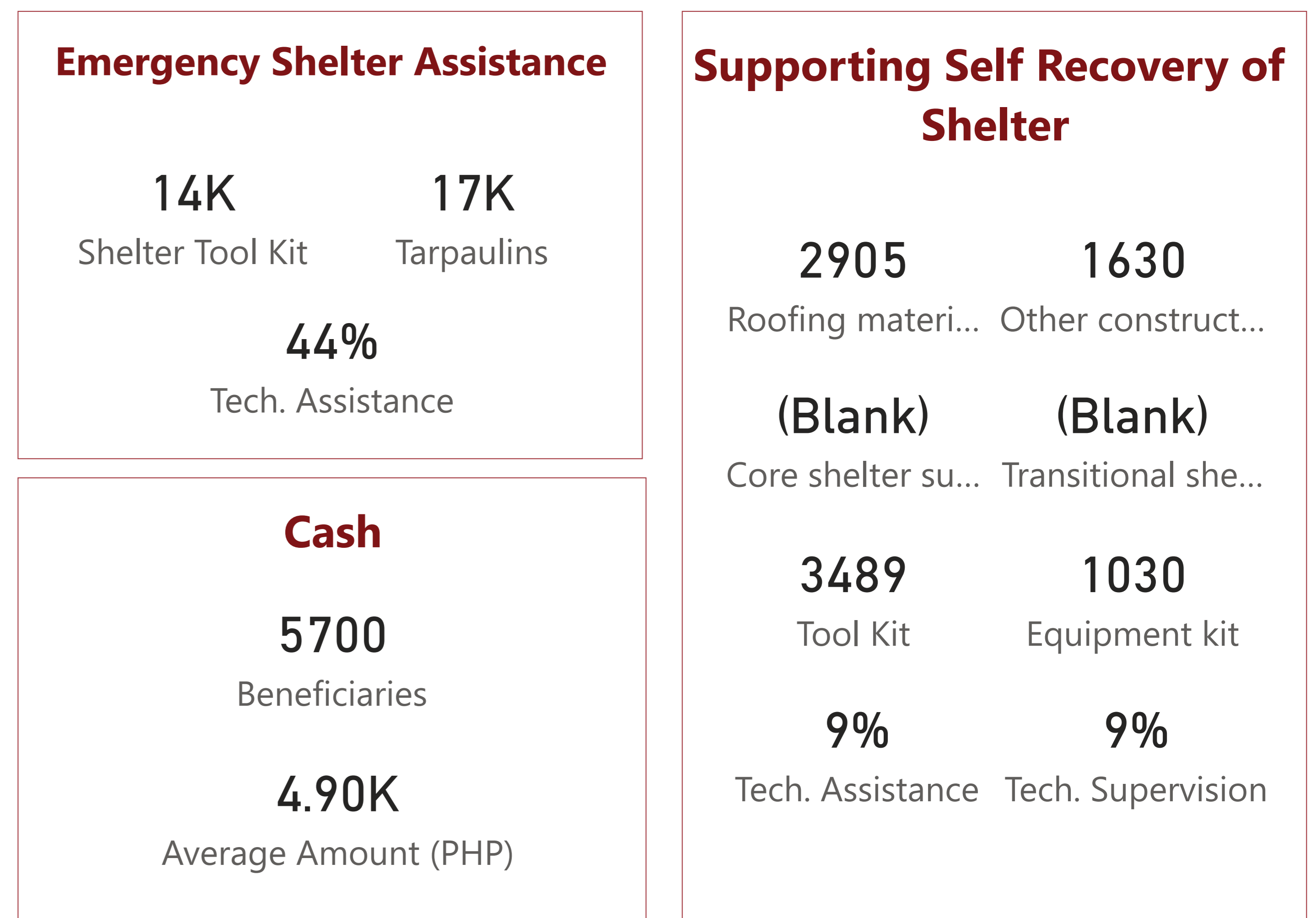
Intervention Areas



Activity Status



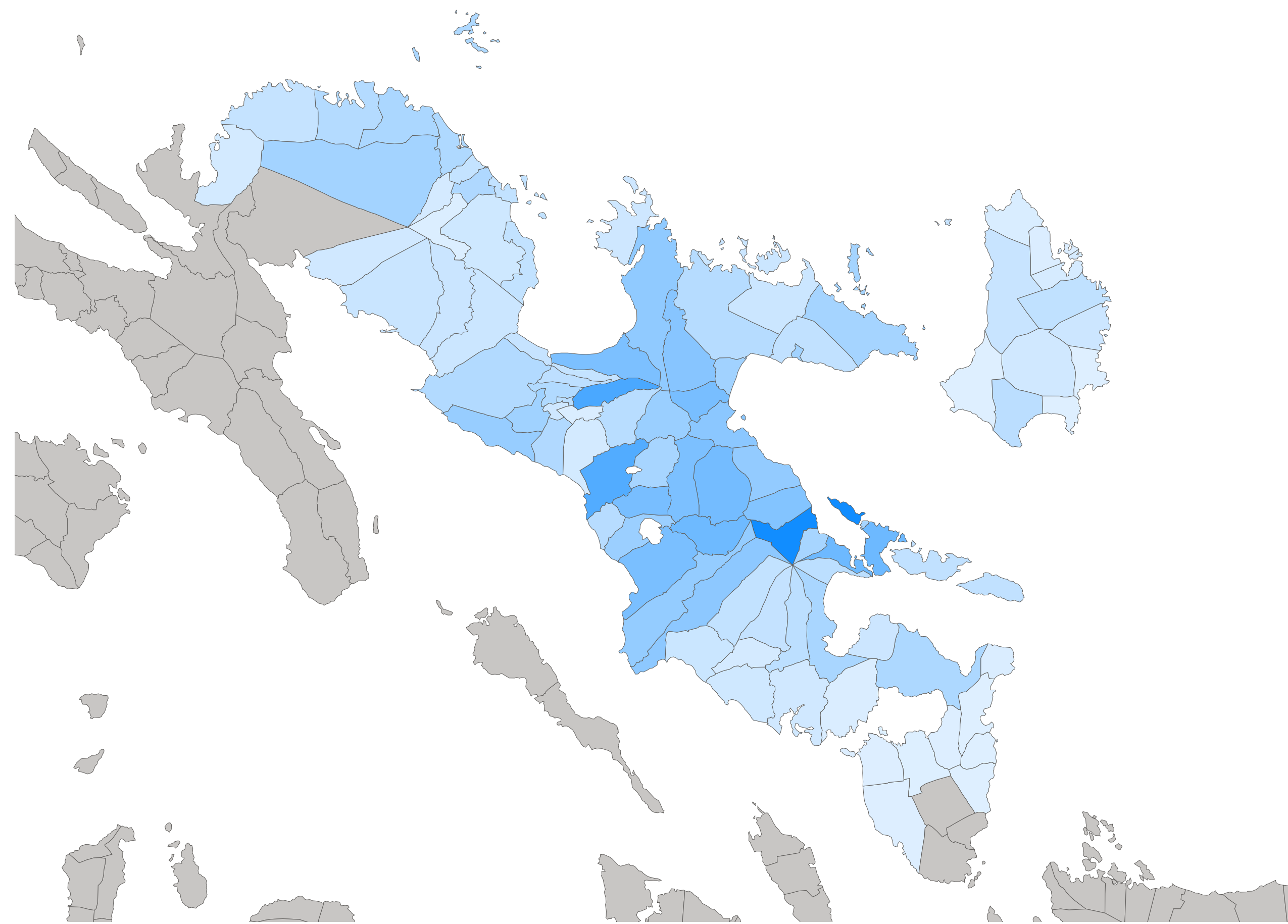
Strategic Objectives



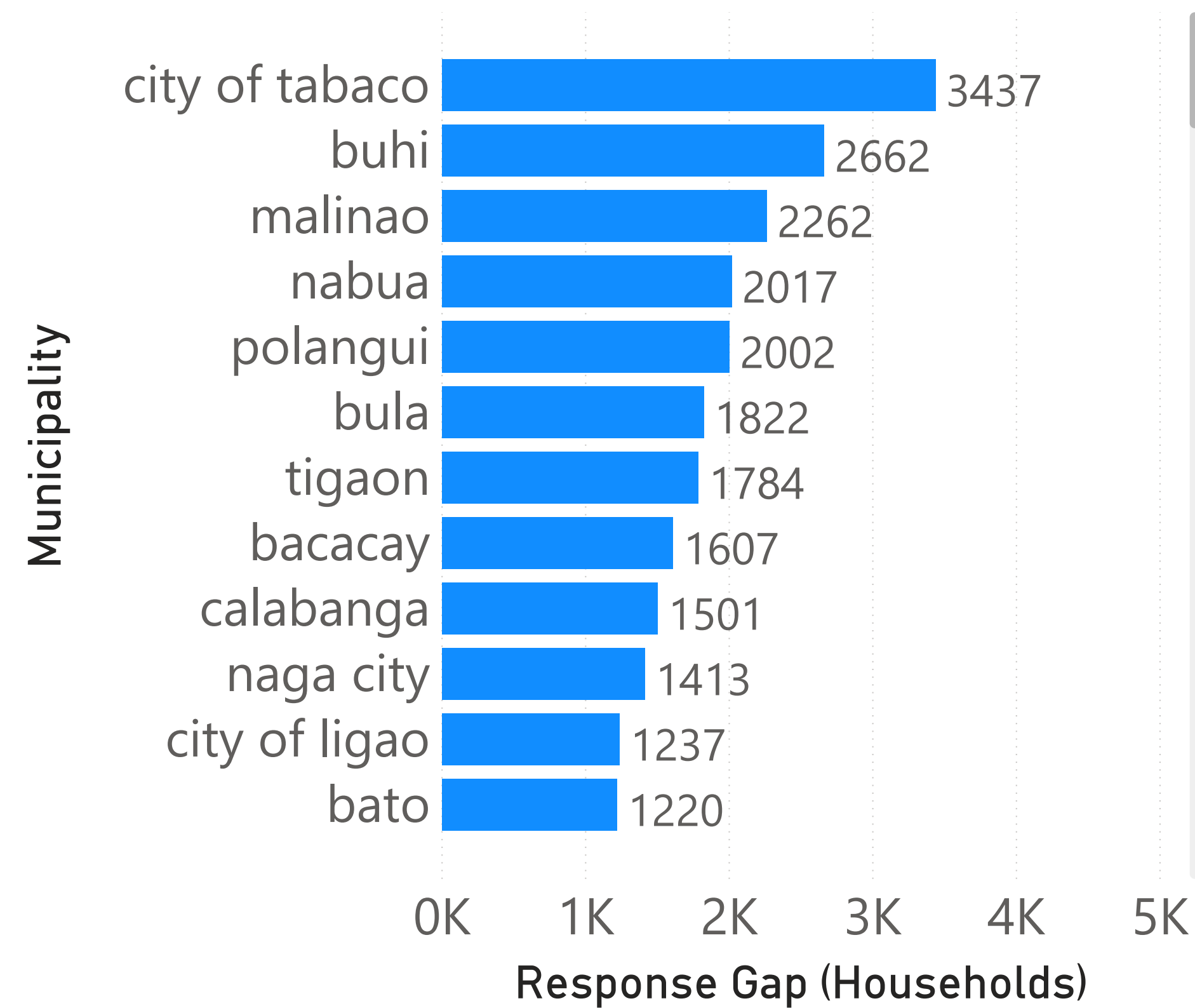
Note: numbers refer to total number or percentage of households

Response Gaps

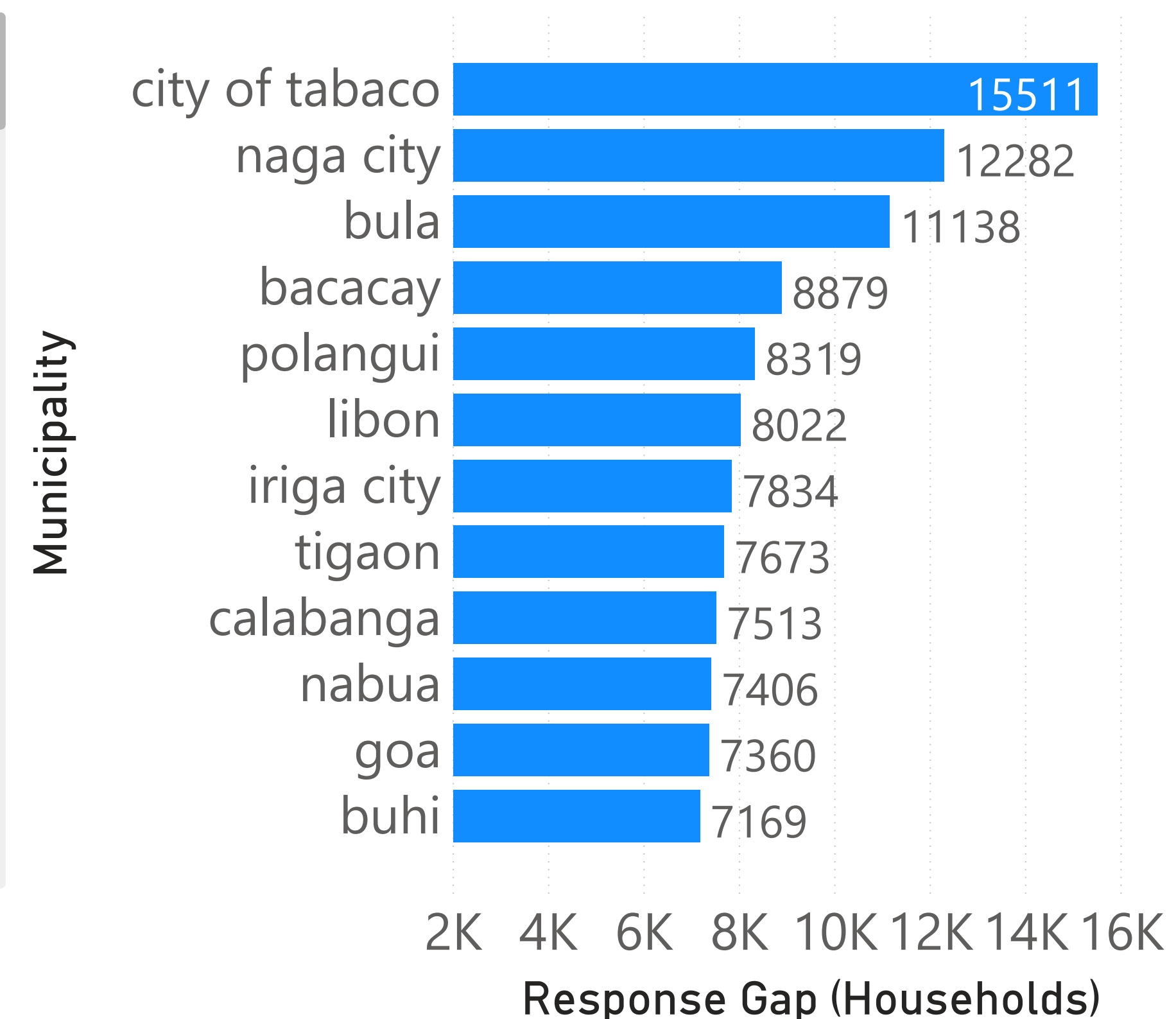
Response Gap per Municipality



response gap: totally damaged houses



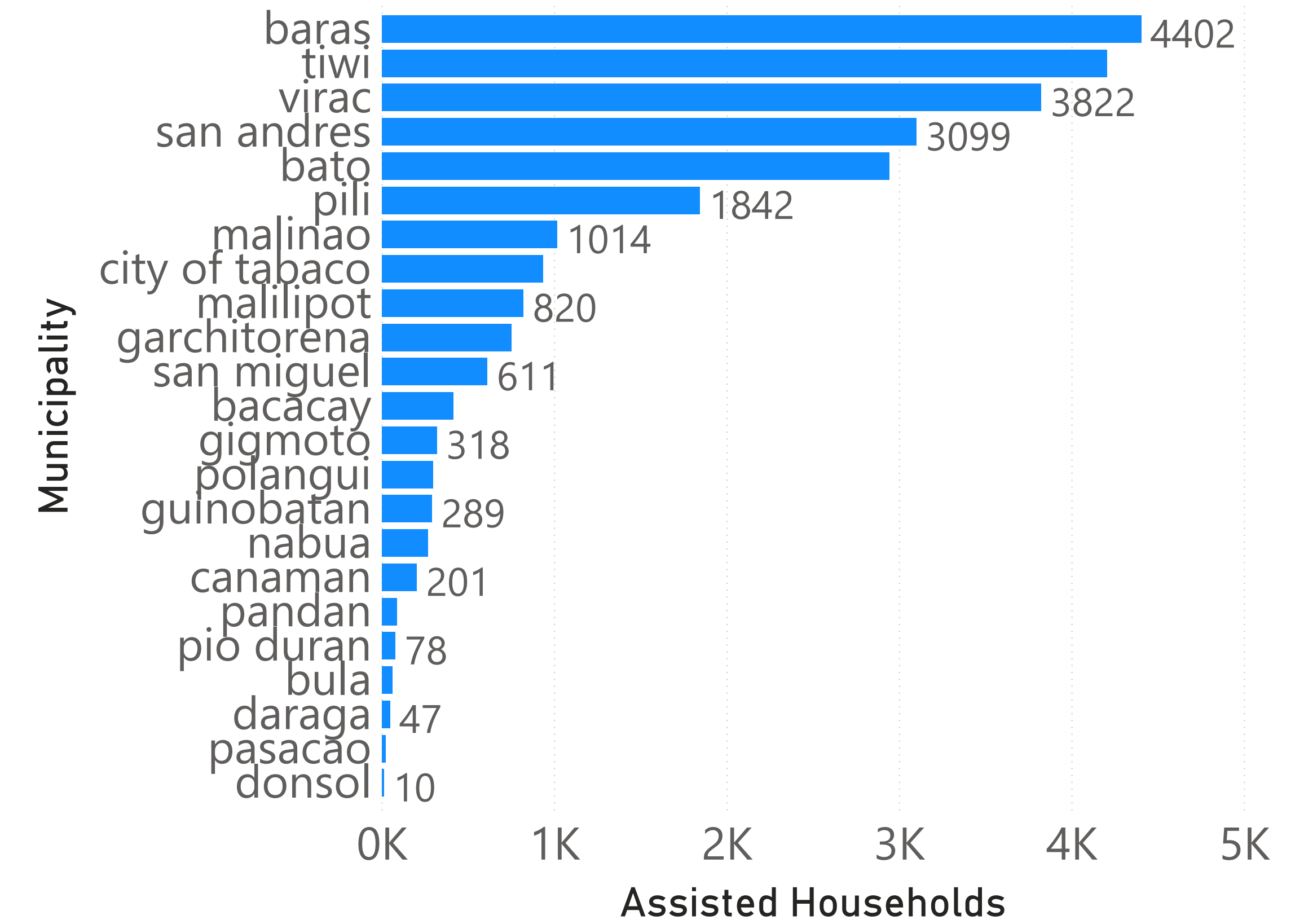
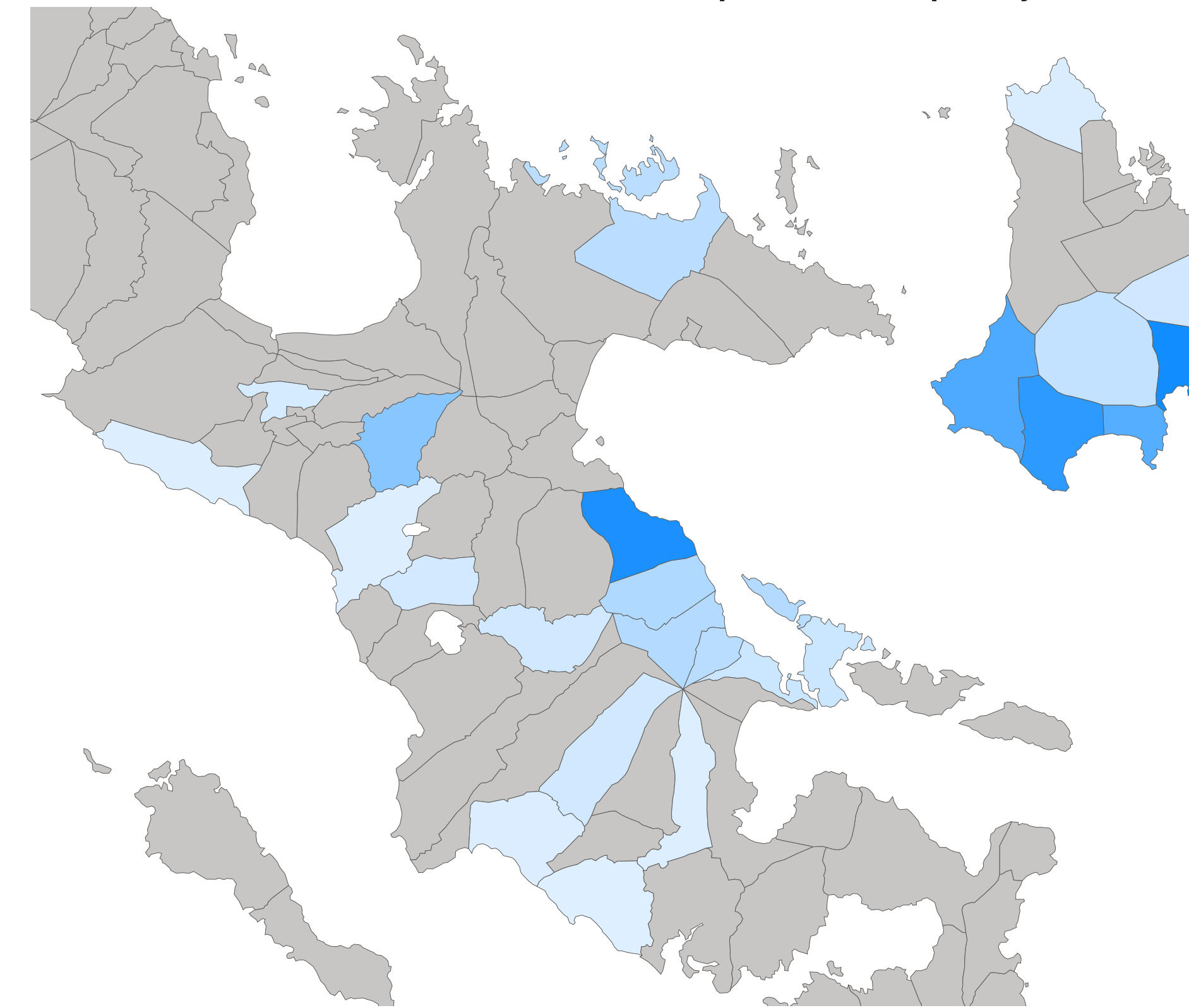
response gap: partially damaged houses



Shelter Response

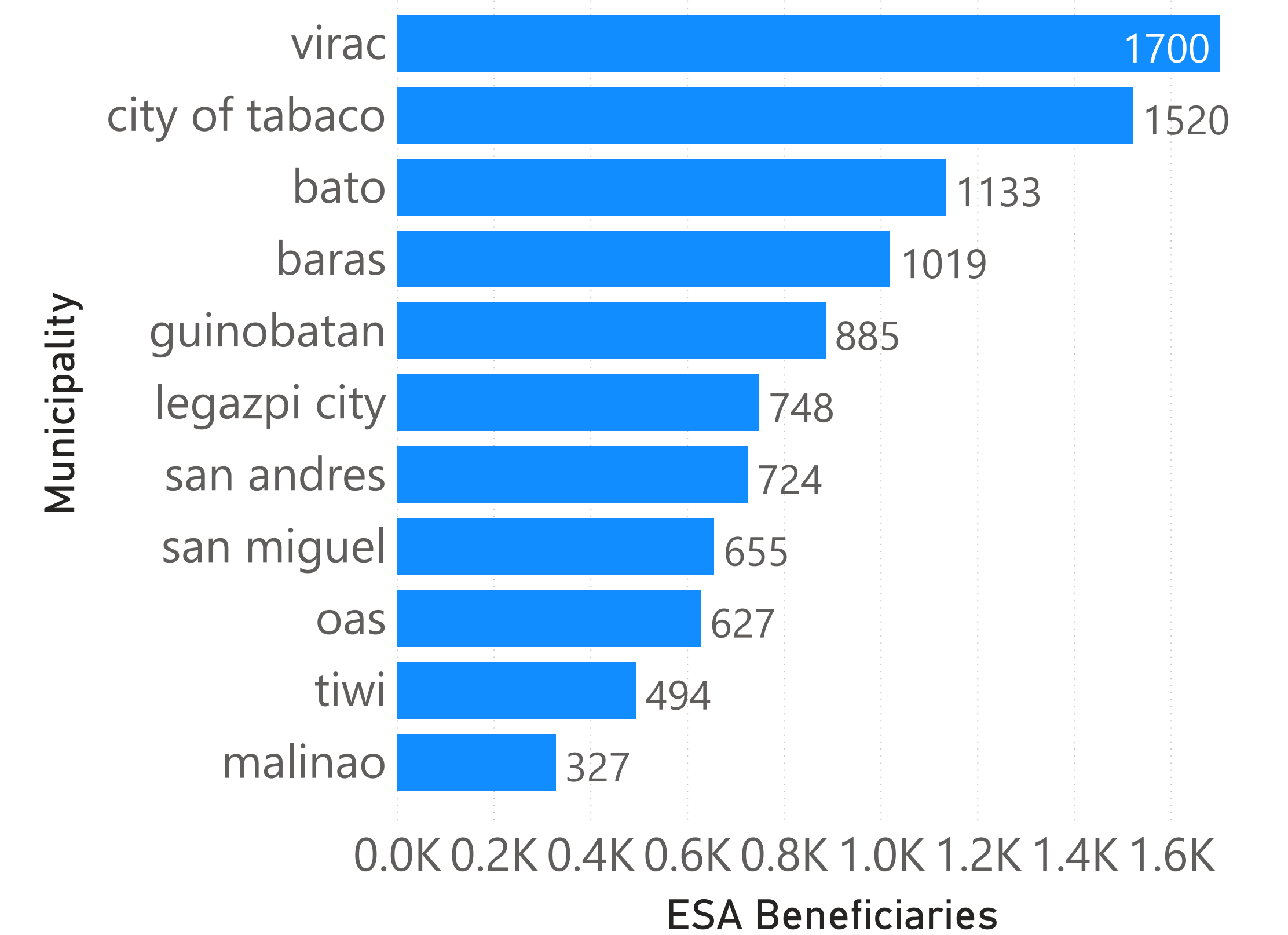
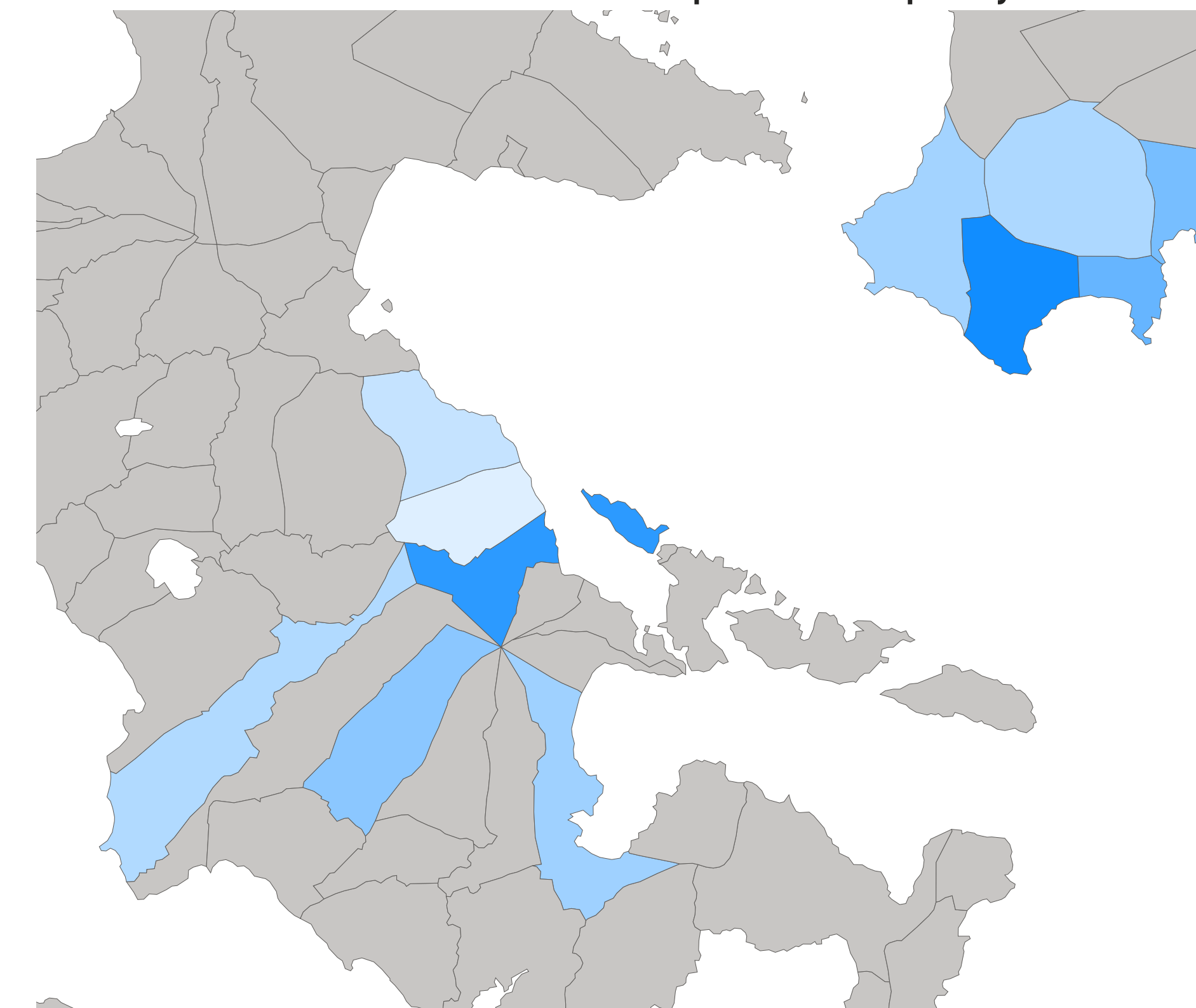
Humanitarian Agencies (Shelter Cluster Partners)

Assisted Households per Municipality



Government (DSWD)

ESA Beneficiaries per Municipality



Source: damage data from DSWD DROMIC report #37, 29 Dec;

Note: response gaps are estimated as number of totally/partially damaged houses minus the number of households which received assistance by either government or shelter cluster partners.

Source: Emergency Shelter Assistance (ESA) in region V, DSWD 02 Dec;

Note: ESA consists of cash for work, amounting to 10k PHP per family with totally damaged house.