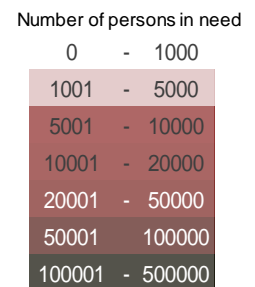
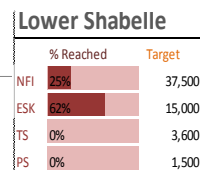
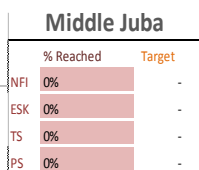
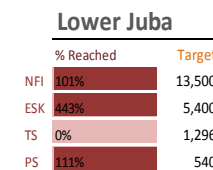
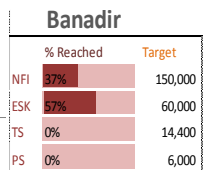
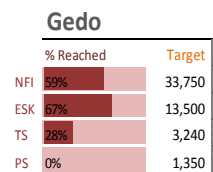

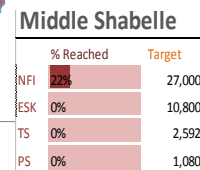
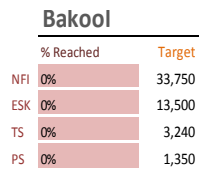
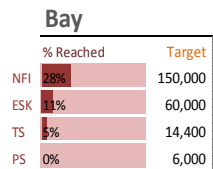
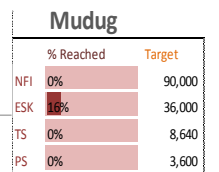

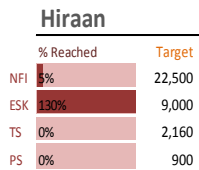
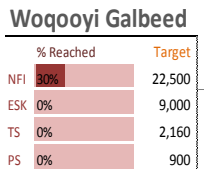
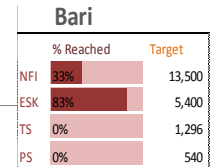
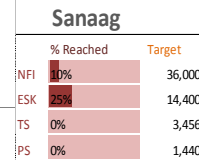
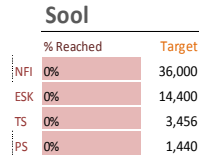
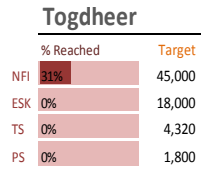
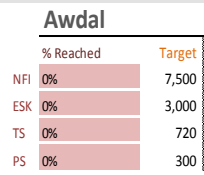


2.6 Million

Internally Displaced Population



Number of beneficiaries by region and category

Region	NFI	ESK	TS	PS
Banadir	55,811	34,081	-	-
Bay	41,430	6,600	670	-
Gedo	19,794	9,000	900	-
Lower Juba	13,585	23,912	-	600
Galgaduud	10,441	22,993	-	-
Lower Shabelle	9,309	9,309	-	-
Mudug	-	5,700	-	-
Togdheer	13,800	-	-	-
Woqooyi Galbeed	6,642	-	-	-
Hiraan	1,200	11,736	-	-
Middle Shabelle	6,000	-	-	-
Bari	4,500	4,500	-	-
Sanaag	3,600	3,600	-	-

Category	Full Name	Beneficiaries Reached	Target	Progress
NFI	Non Food Items	186,112	750,000	25%
ESK	Emergency shelter	131,431	300,000	44%
TS	Transitional shelter	1,570	72,000	2%
PS	Permanent shelter	600	30,000	2%

Source: Shelter Cluster

"The boundaries and names shown and the designations used on this map do not imply official endorsement or acceptance by United Nations."

Created: June 12, 2018

Contact: okal@unhcr.org