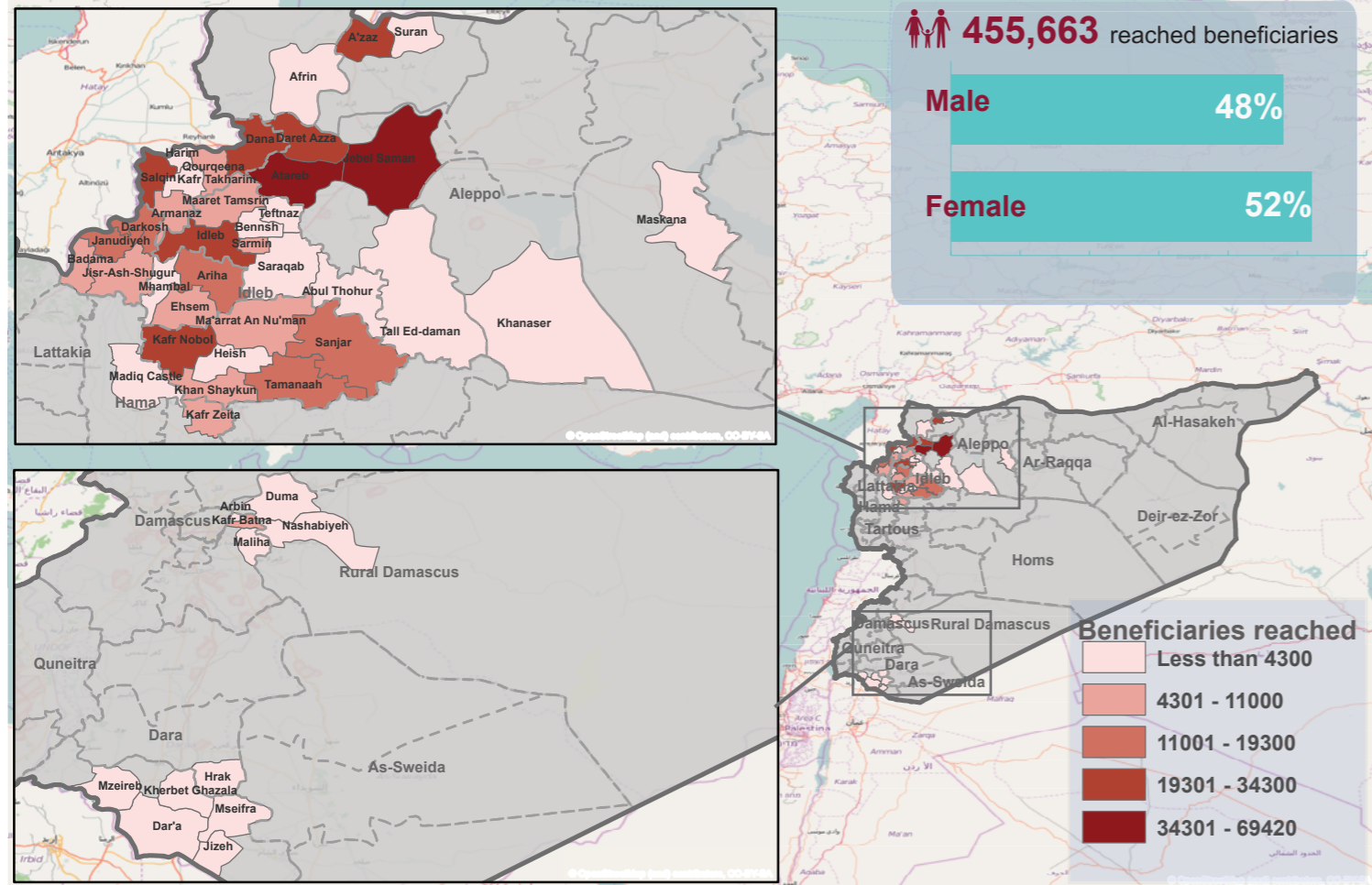


Southern Turkey: Shelter/NFI cluster-beneficiaries reached in March 2016 (Sub-district level)

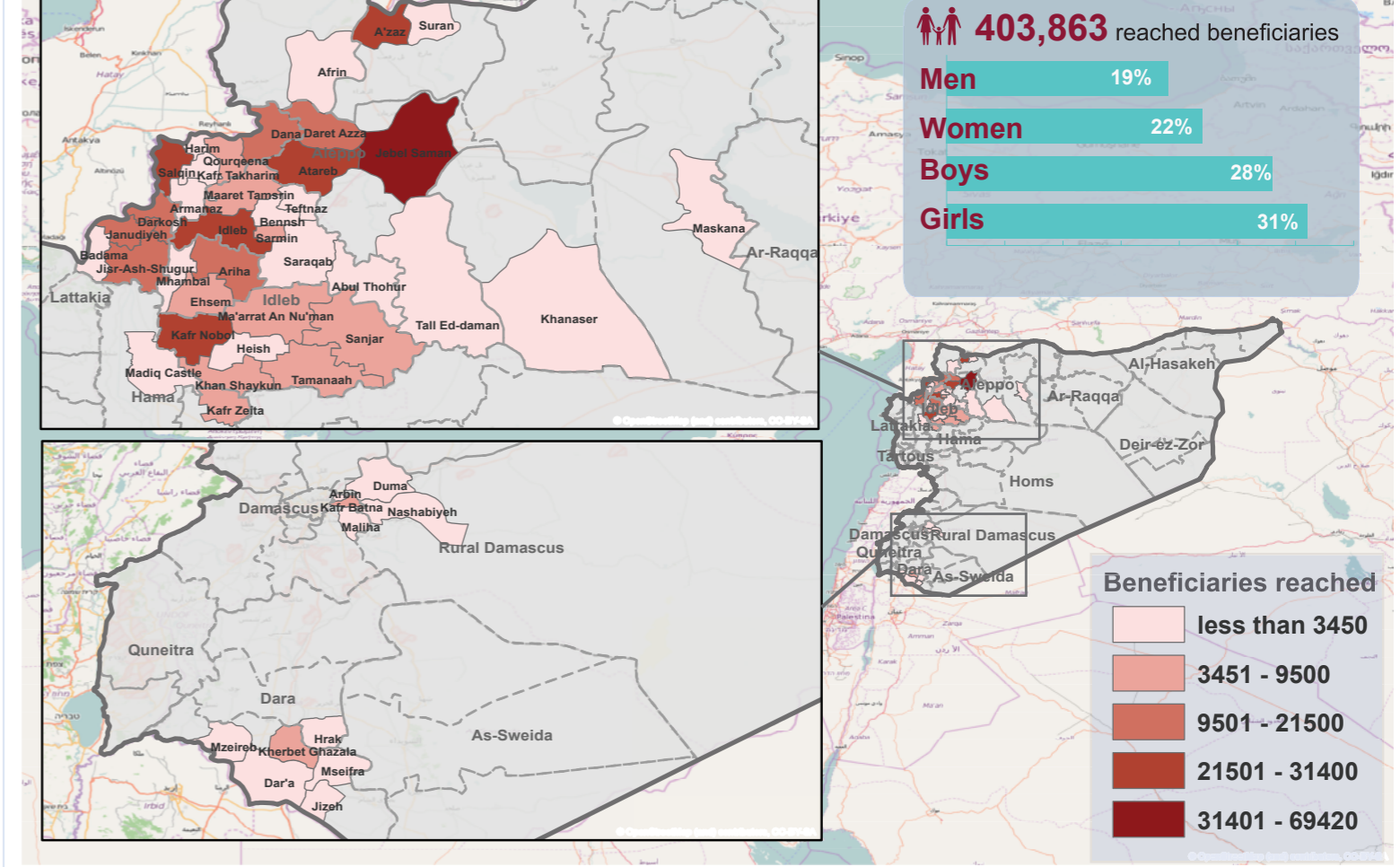


Shelter/NFI Cluster
X-Border Operation - Turkey Hub
 ShelterCluster.org,
 Coordinating Humanitarian Shelter

Shelter & NFI

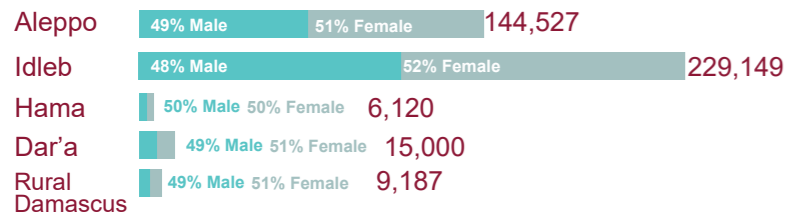


NFI

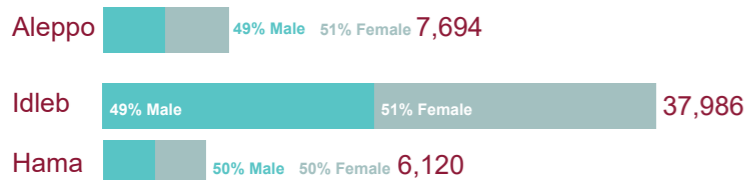


Governorate level

NFI reached beneficiaries



Shelter reached beneficiaries



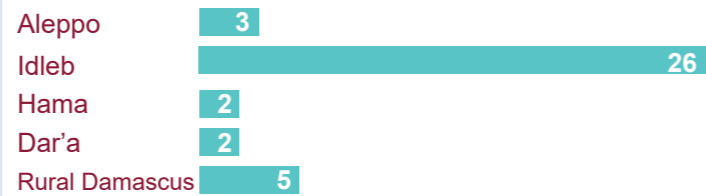
49 sub-districts reached in **5** governorates

44 sub-districts reached by NFI only

17 sub-districts reached by Shelter only

18 sub-districts reached by both

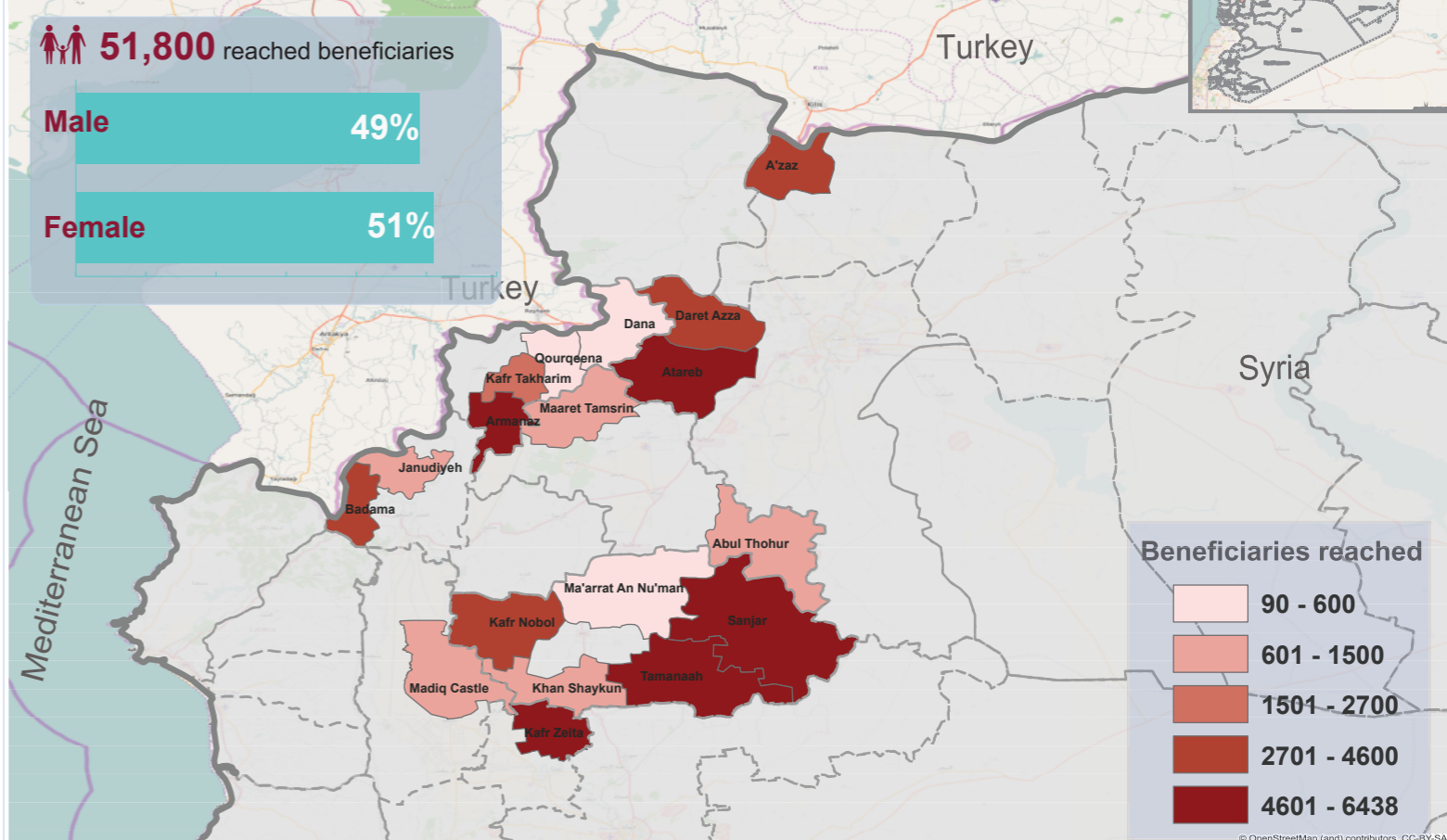
NFI number of reached sub-districts



Shelter number of reached sub-districts



Shelter



- These maps are based on available data at sub-district level.

- Humanitarian reach to a sub-district does not necessarily imply full geographical coverage.

Creation date: 25 April 2016

Lead agency: UNHCR
 Cluster coordinator: Francesca Lubrano di Giunno,
 lubrano@unhcr.org
 Co-lead agency: Global Communities

Data source: 4W Shelter/NFI cluster matrix

