



1,123,433

People assisted with CORE NFIs



585,489

People assisted with seasonal & supplementar NFIs



1,708,922

Total people assisted

21

No of sector Partners

NFI SECTOR GEOGRAPHICAL COVERAGE

No. of Governorates

14

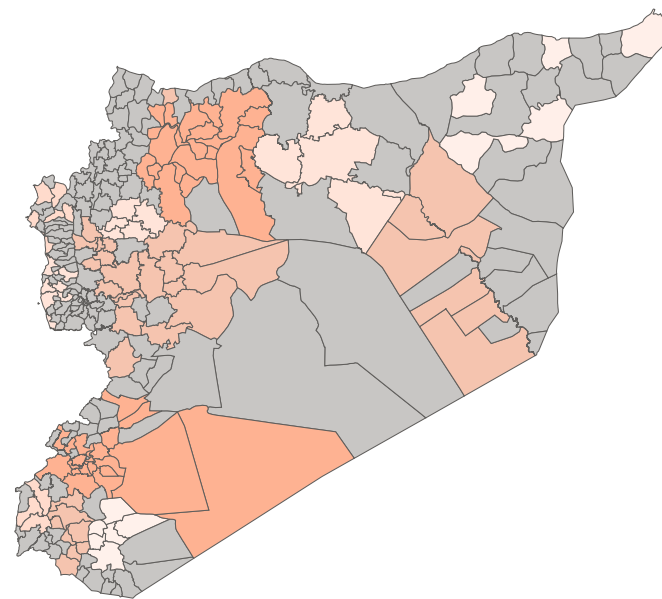
No. of Sub districts

118

No. of Communities

346

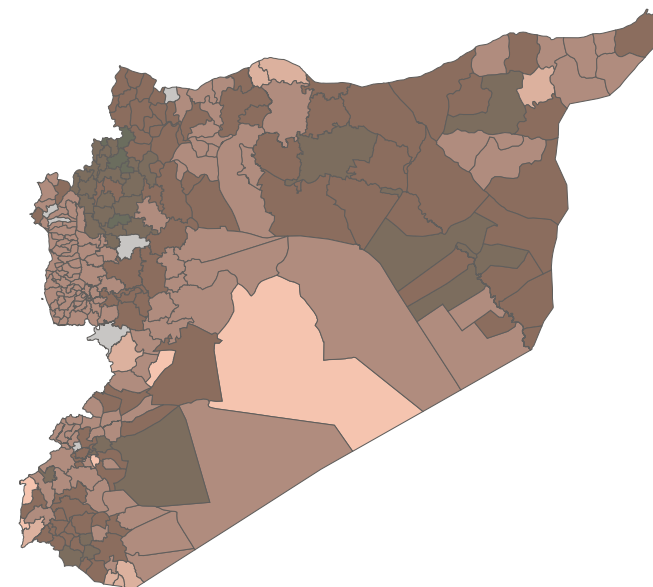
TOTAL PEOPLE REACHED (INDIVIDUALS) BY SUB DISTRICT



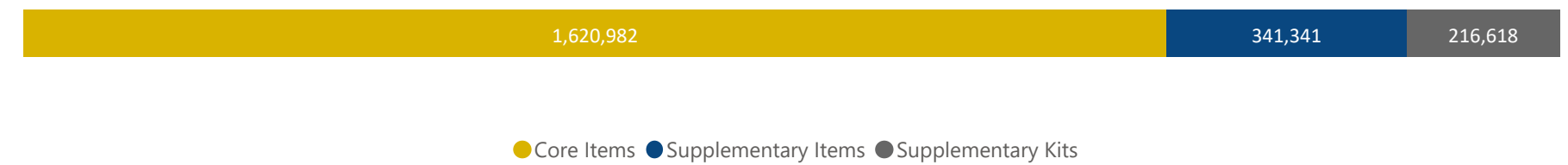
NFI SECTOR SEVERITY BY SUB DISTRICT

Severity

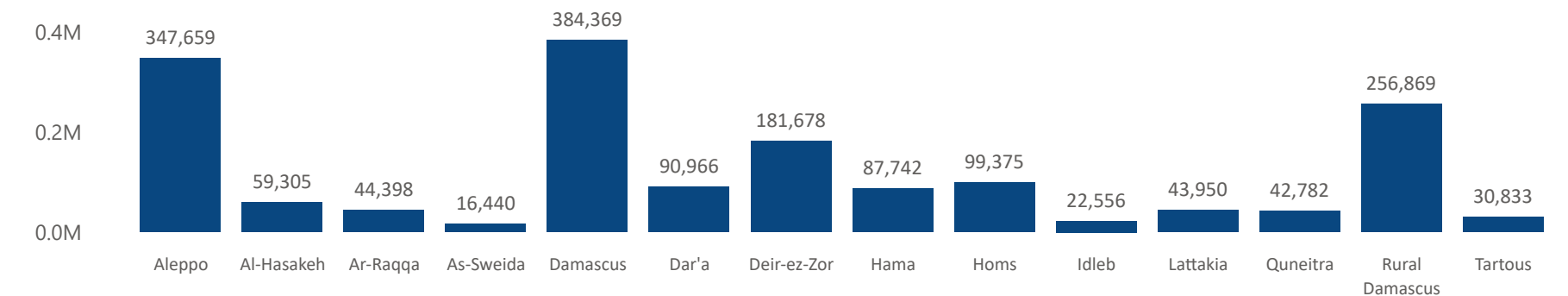
- 0
- 1
- 2
- 3
- 4
- 5



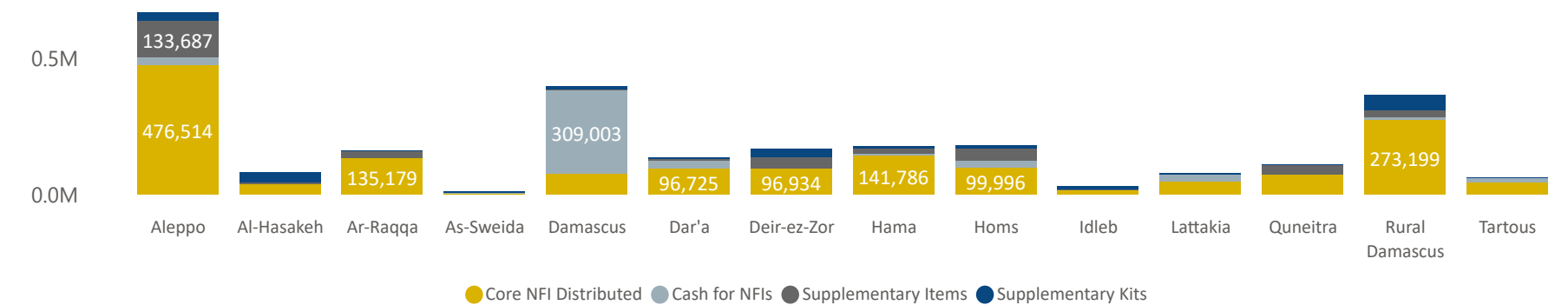
NFI DISTRIBUTION BY TYPE



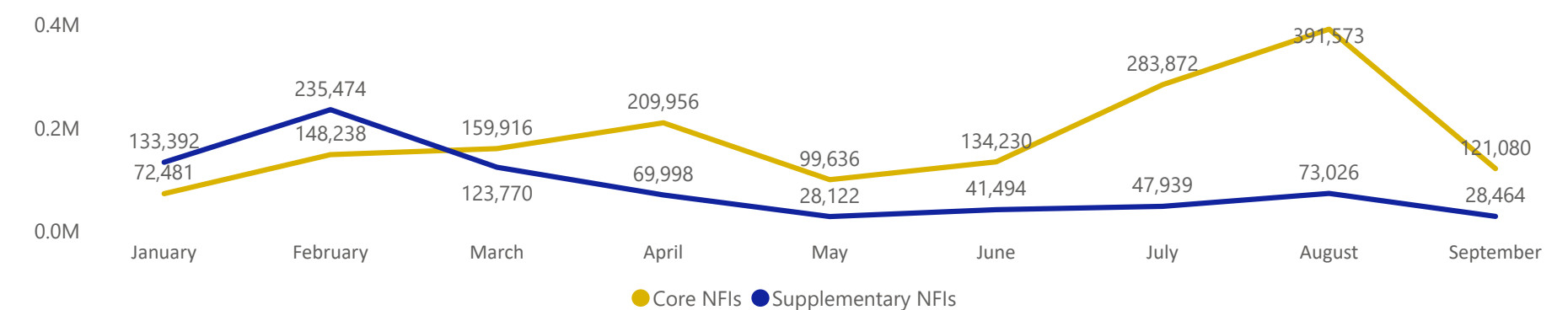
PEOPLE REACHED BY GOVERNORATE



NFI DISTRIBUTED PER GOVERNORATE



NFI DISTRIBUTION BY MONTH





1,205,456

PEOPLE TARGETED BY SHELTER SECTOR



170,616

NO. OF PEOPLE ASSISTED

206

NO. OF SHELTER PROJECTS

14

NO OF SECTOR PARTNERS

**SHELTER SECTOR GEOGRAPHICAL COVERAGE**

No. of Governorates

9

No. of Sub districts

26

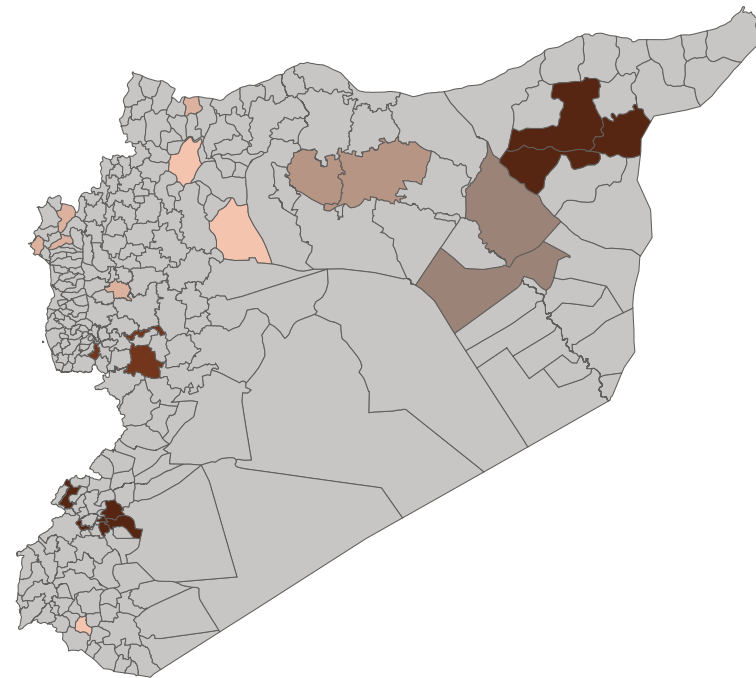
No. of Communities

61

**TOTAL PEOPLE REACHED (INDIVIDUALS) BY SUB DISTRICT**

**Governorate**

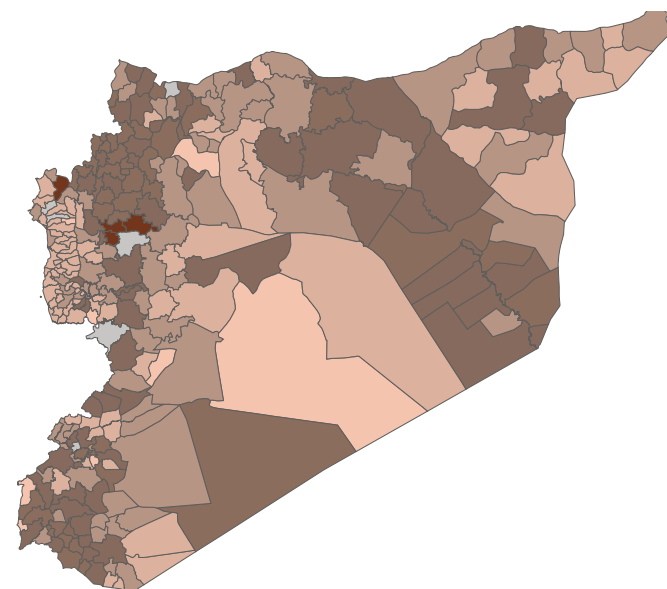
- Aleppo
- Al-Hasakeh
- Ar-Raqqa
- Dar'a
- Deir-ez-Zor
- Hama
- Homs
- Lattakia
- Rural Damascus



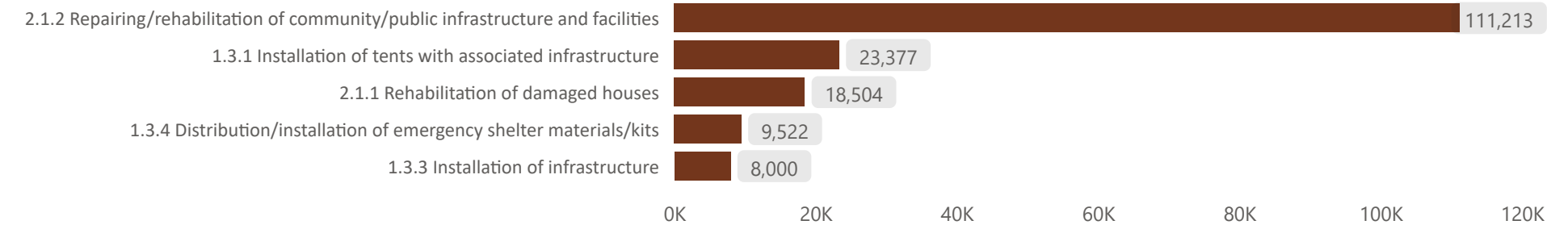
**SHELTER SECTOR SEVERITY BY SUB DISTRICT**

**Severity**

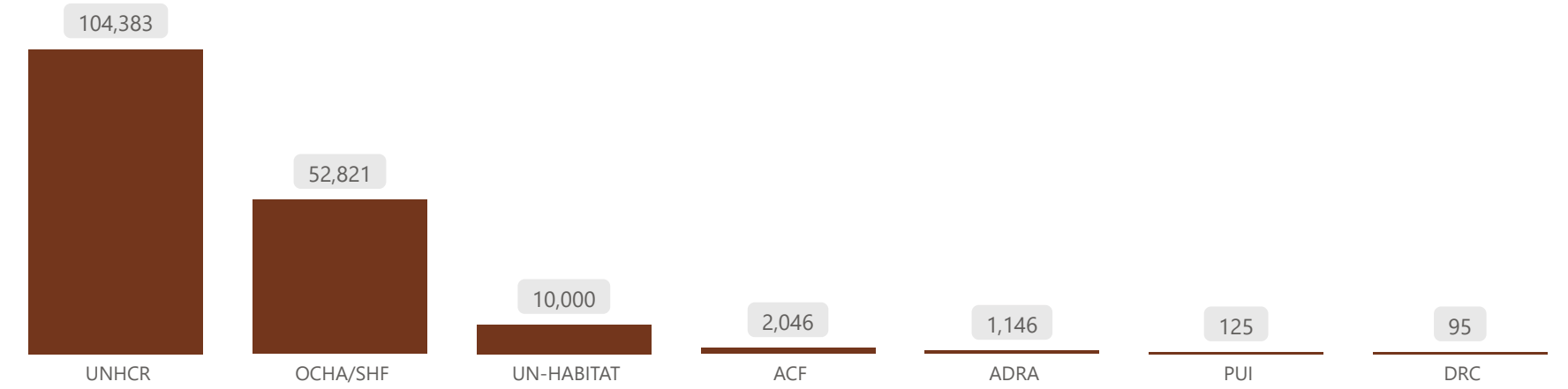
- 0
- 1
- 2
- 3
- 4
- 5



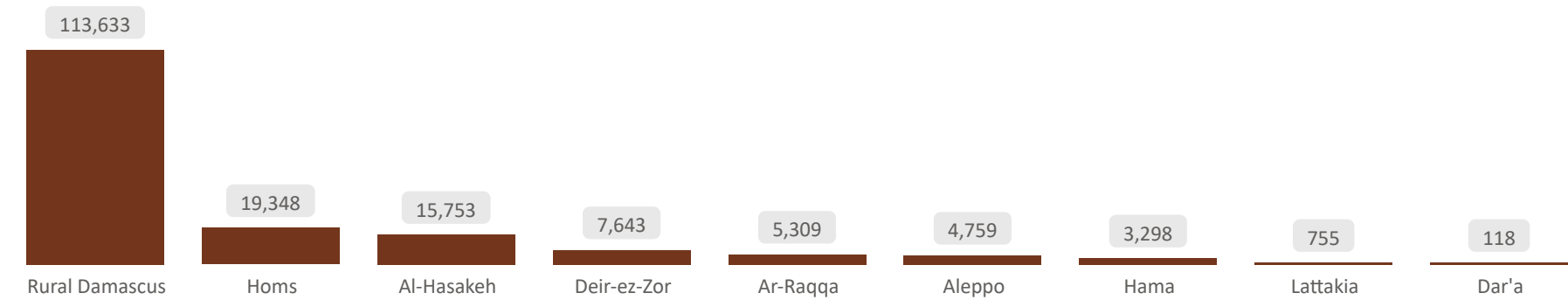
**BENEFICIARIES REACHED PER TYPE OF SUPPORT**



**BENEFICIARIES REACHED BY ORGANIZATION**



**BENEFICIARIES REACHED BY GOVERNORATE**



**NO. OF SHELTER PROJECTS PER STAGE**

