



1,079,637

People assisted with CORE NFIs



546,045

People assisted with seasonal & supplementary NFIs



1,625,721

Core and Seasonal NFI distributed

20

No of sector Partners

NFI SECTOR GEOGRAPHICAL COVERAGE

No. of Governorates

14

No. of Sub districts

115

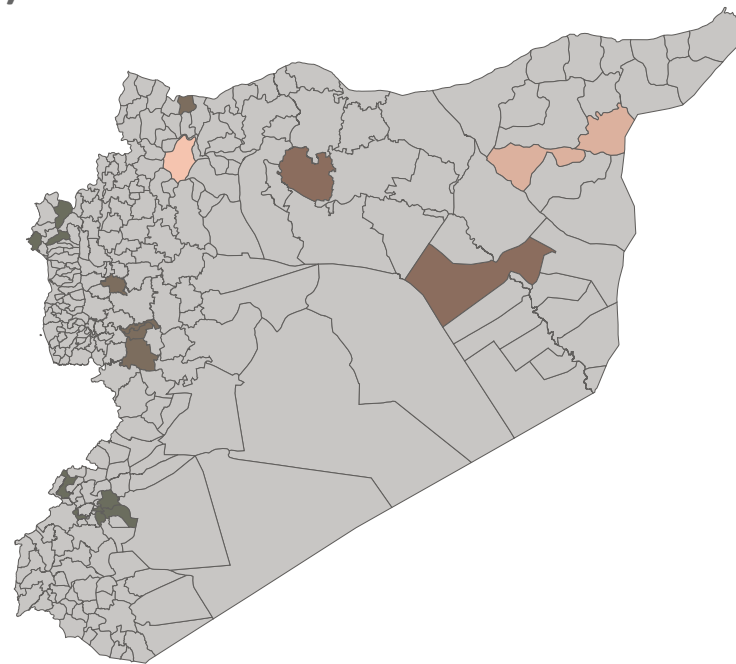
No. of Communities

323

TOTAL PEOPLE REACHED (INDIVIDUALS) BY SUB DISTRICT

Governorate(Mohafaza)

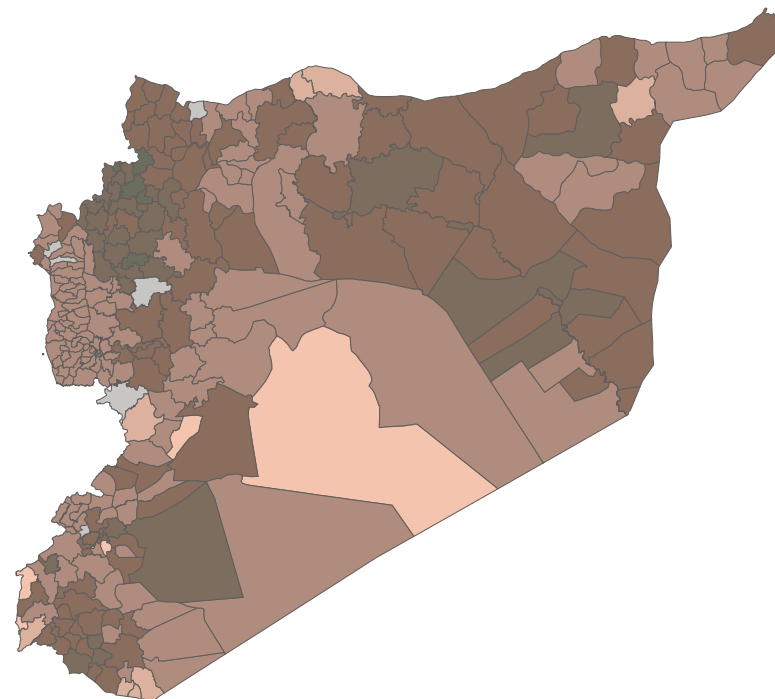
- Aleppo
- Al-Hasakeh
- Ar-Raqqa
- Deir-ez-Zor
- Hama
- Homs
- Lattakia
- Rural Damascus



NFI SECTOR SEVERITY BY SUB DISTRICT

Severity

- 0
- 1
- 2
- 3
- 4
- 5

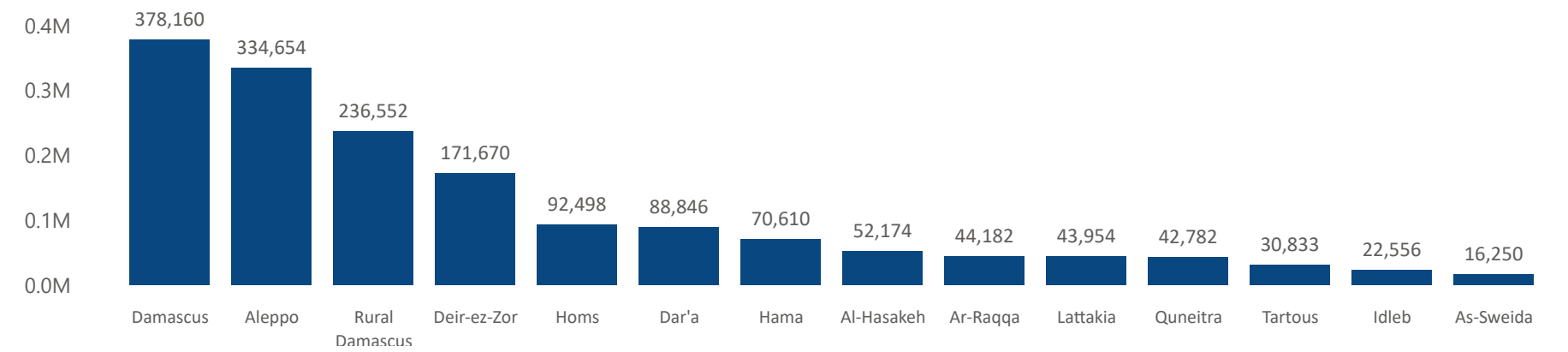


NFI DISTRIBUTION BY TYPE

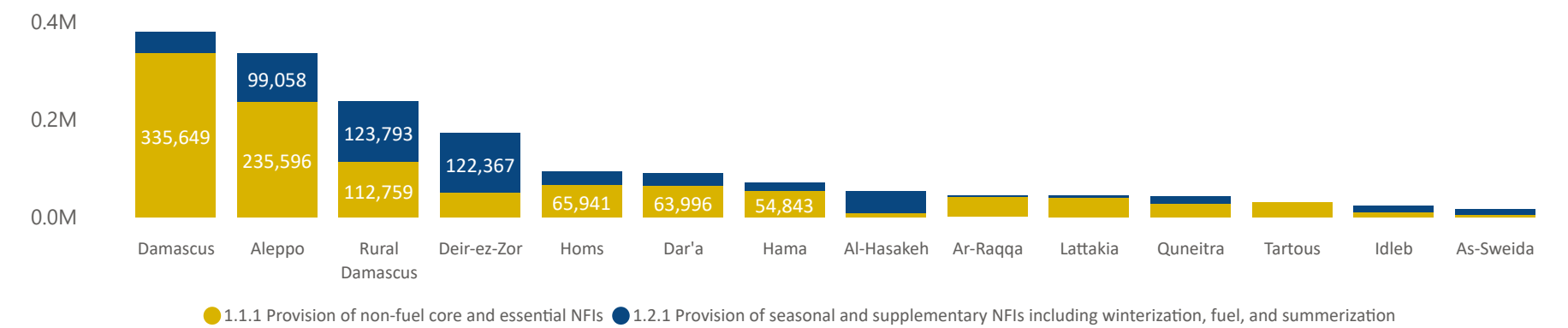


● Core Items ● Supplementary Items ● Supplementary Kits

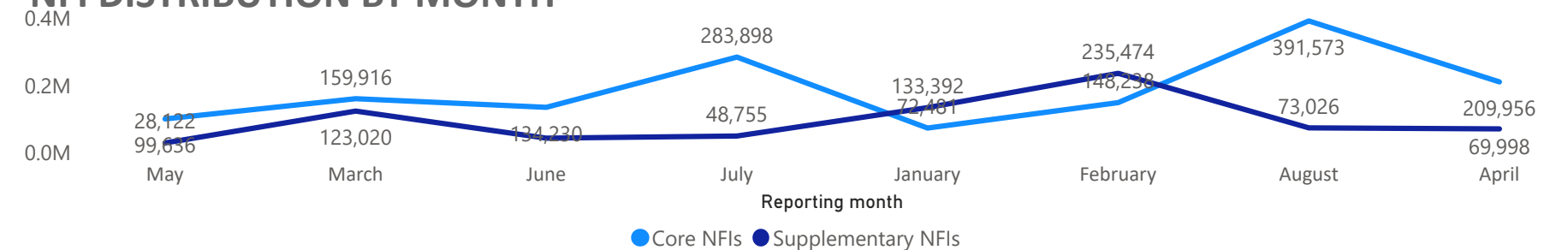
PEOPLE REACHED BY GOVERNORATE



NFIs DISTRIBUTION BY GOVERNORATE



NFI DISTRIBUTION BY MONTH





1,205,456

PEOPLE TARGETED BY SHELTER SECTOR



NO. OF PEOPLE ASSISTED



NO. OF SHELTER PROJECTS



NO OF SECTOR PARTNERS

SHELTER SECTOR GEOGRAPHICAL COVERAGE

No. of Governorates



No. of Sub districts



No. of Communities



Total people reached (Individuals) by Sub District

Shelter Sector Severity by sub district

BENEFICIARIES REACHED PER TYPE OF SUPPORT



BENEFICIARIES REACHED BY ORGANIZATION



BENEFICIARIES REACHED BY GOVERNORATE



NO. OF SHELTER PROJECTS PER STAGE

