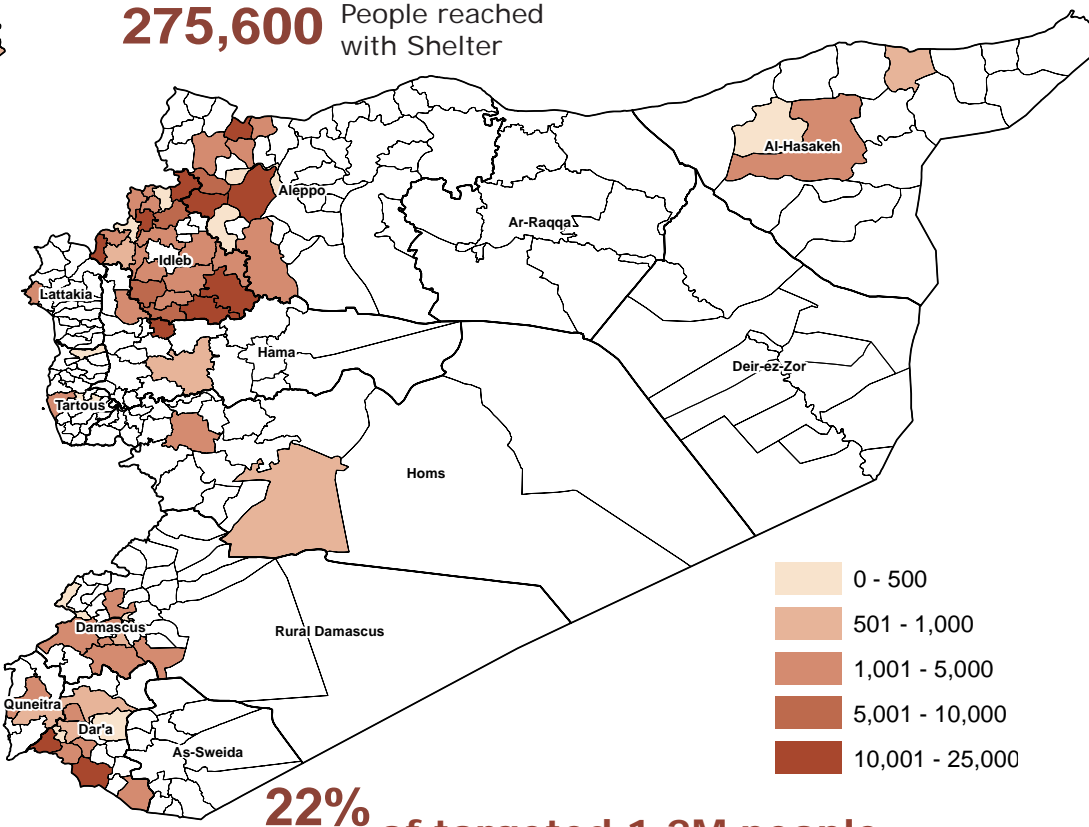
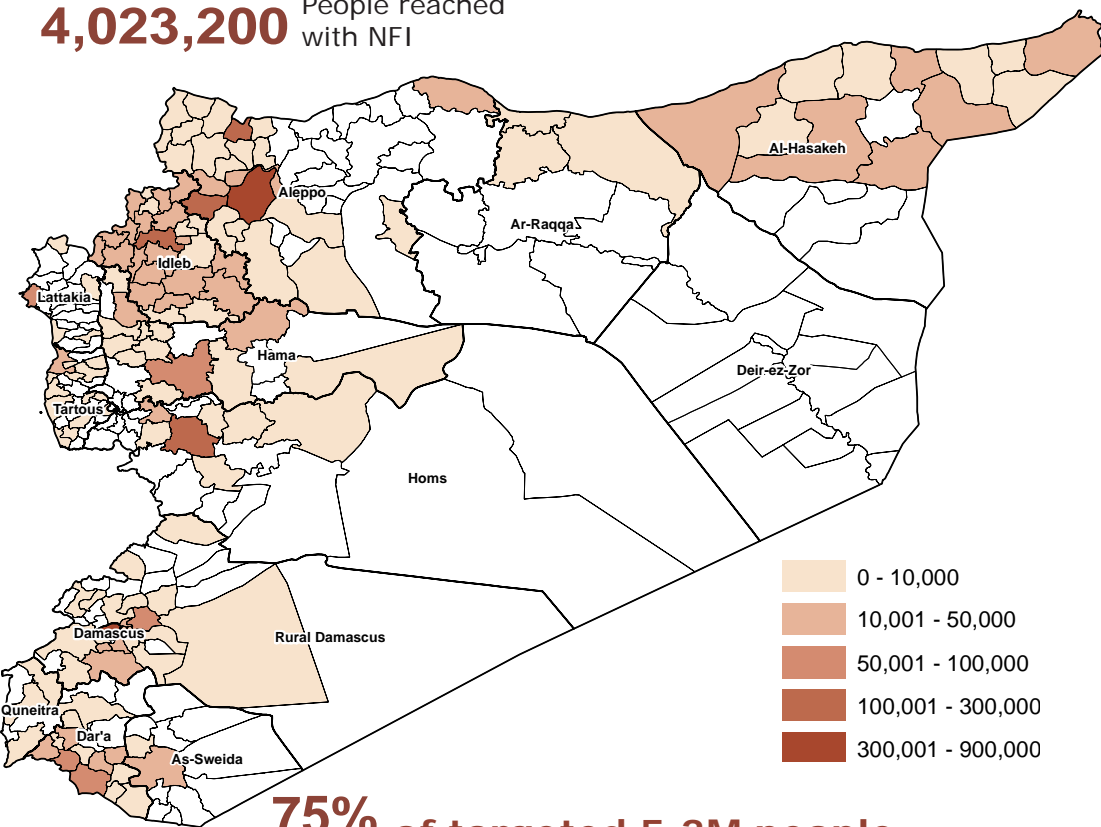


Syria Arab Republic: Whole of Syria Shelter/NFI sector response snapshot for 2016 (Jan - August 2016)

4,023,200 People reached with NFI

275,600 People reached with Shelter



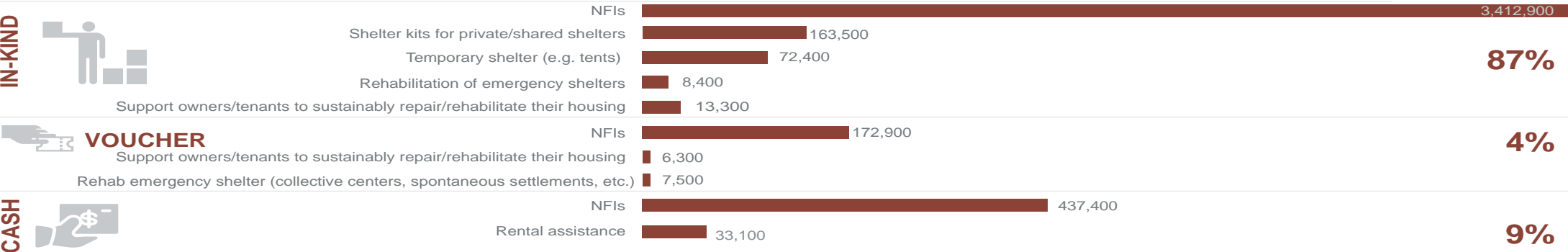
75% of targeted 5.3M people reached

22% of targeted 1.2M people reached

Syria - 2,466,600 Turkey - 1,373,100 Jordan 118,700 Iraq - 64,700

Turkey - 186,100 Syria - 54,250 Jordan 35,200

People reached by MODALITY and TYPE OF ACTIVITY



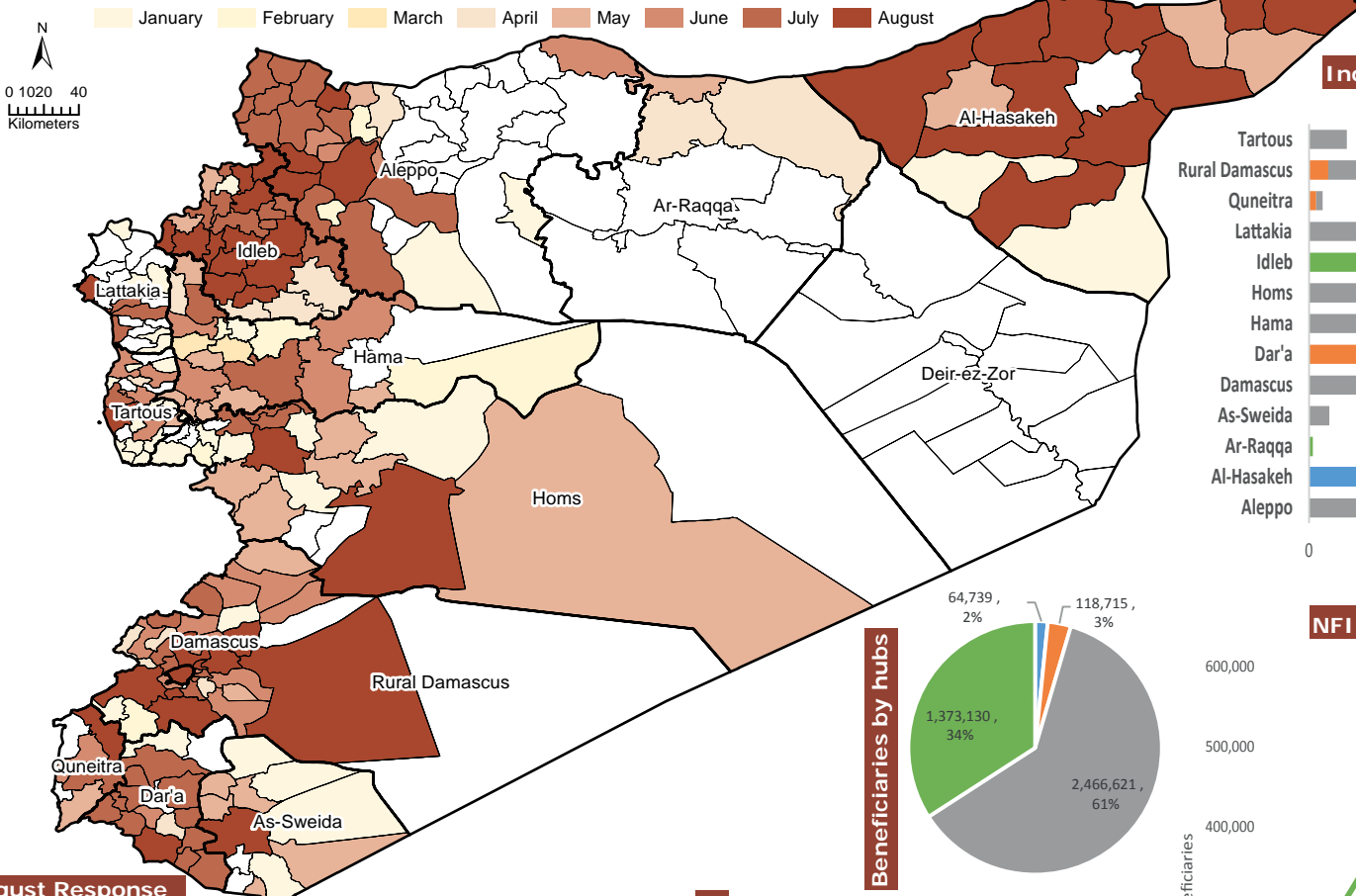
Disclaimer: The boundaries and names shown and the designations used on this map do not imply official endorsement. Humanitarian reach to a sub-district does not necessarily imply full geographical coverage or coverage of all the needs in the sub-district. Information visualized on this map is not to be considered complete. Creation: 19/09/2016, WoS NFI/Shelter sector.

Source: Damascus NFI and Shelter sectors, Jordan NFI/Shelter working group, Turkey NFI/Shelter cluster, and Organisations in Iraq. For feedback, contact WoS sector coordinator - Jason Hepps (hepps@unhcr.org); NGO colead - Greg Andrews (WoS_NFI_Shelter@drc-mena.org); IMO - Vinothraj Ratnaraj (ratnaraj@unhcr.org)

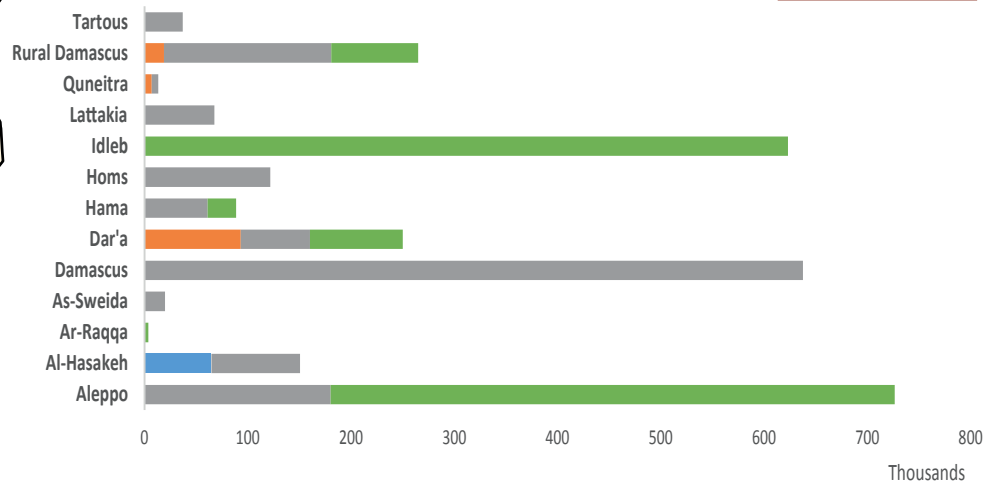
Syria Arab Republic: WOS NFI Distribution over the timeline

Whole of Syria Shelter/NFI sector response snapshot for 2016 (Jan - August 2016)

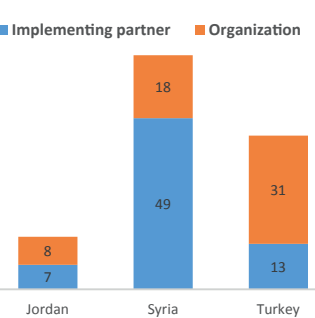
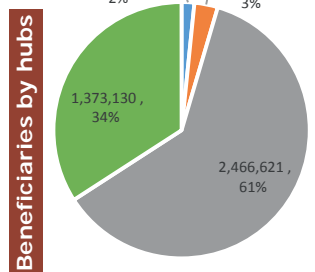
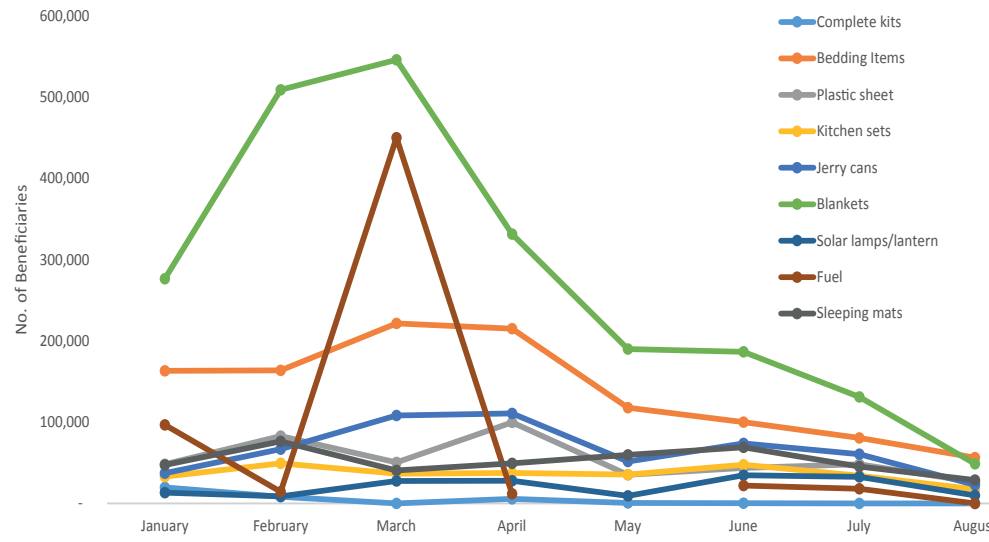
Monthly analysis of latest distributions



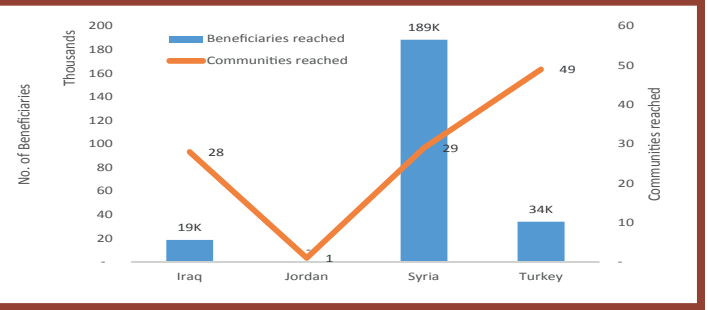
Individuals reached - Governorate



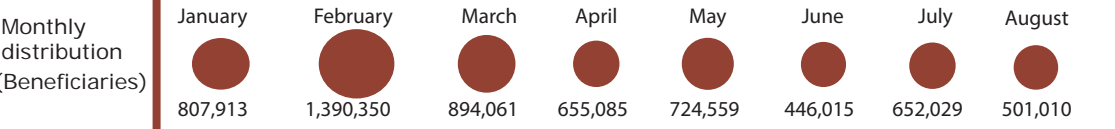
NFI distribution over the period



August Response



Organizations by hubs



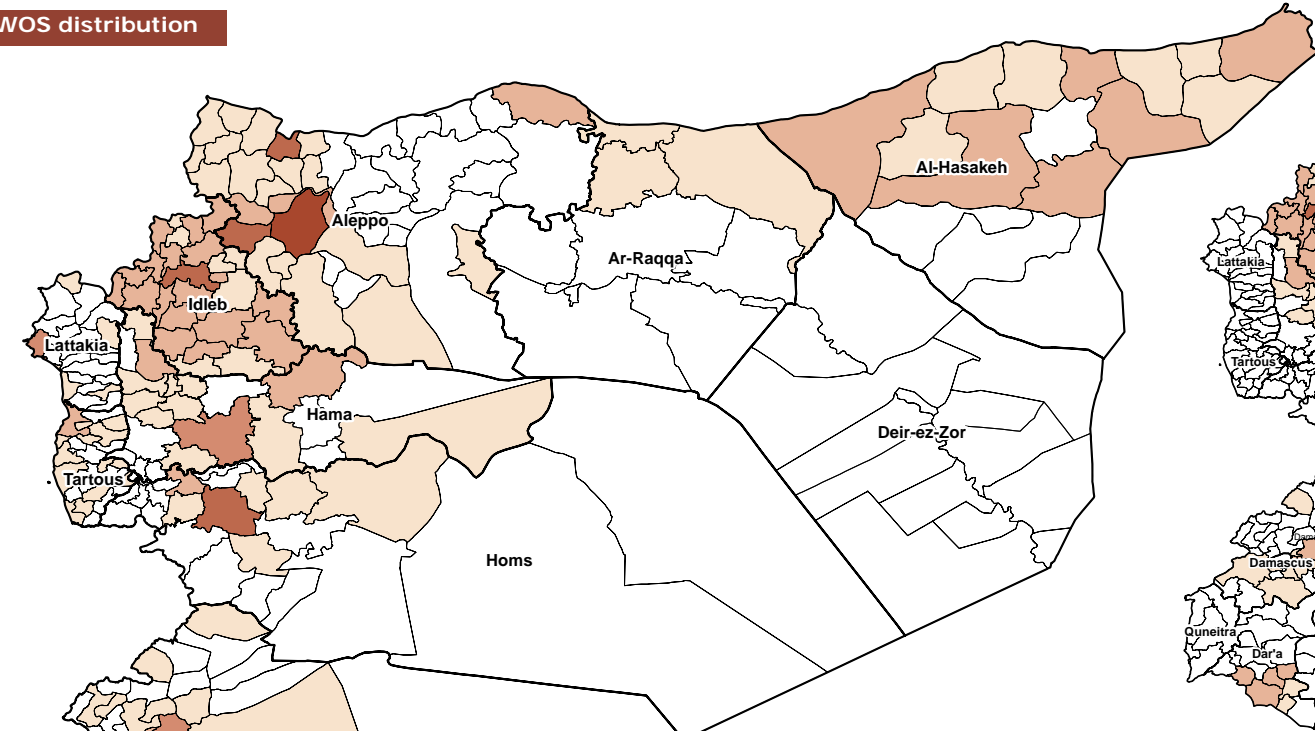
Disclaimer: The boundaries and names shown and the designations used on this map do not imply official endorsement. Humanitarian reach to a sub-district does not necessarily imply full geographical coverage or coverage of all the needs in the sub-district. Information visualized on this map is not to be considered complete. Creation: 19/09/2016, WoS NFI/Shelter sector.

Source: Damascus NFI and Shelter sectors, Jordan NFI/Shelter working group, Turkey NFI/Shelter cluster, and Organisations in Iraq.

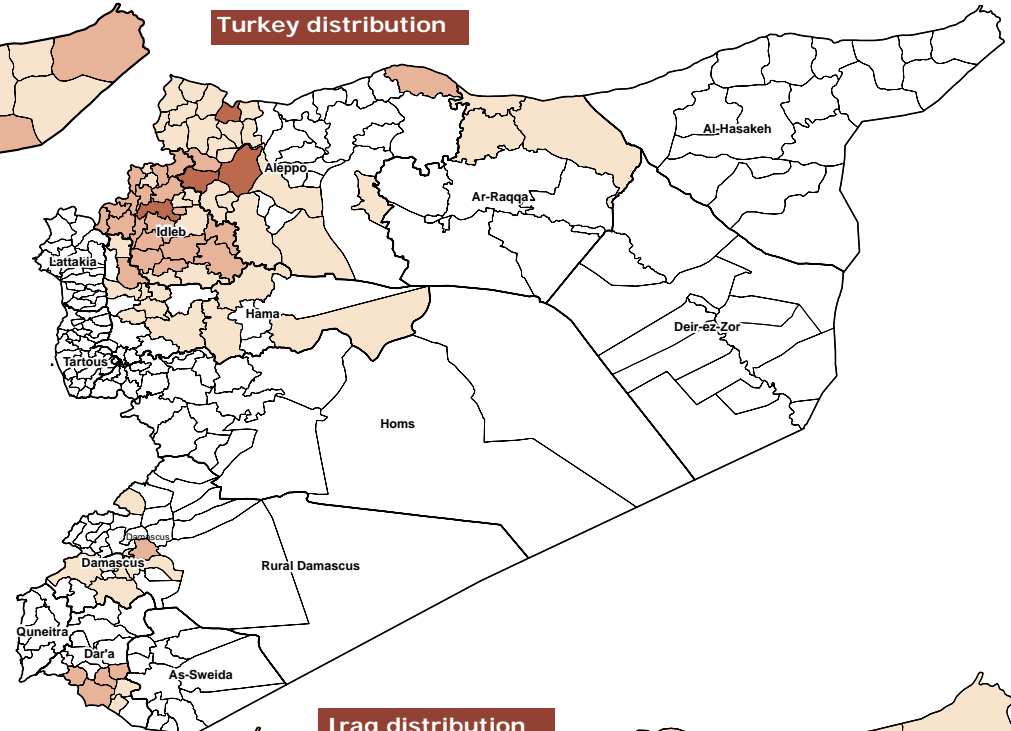
For feedback, contact WoS sector coordinator - Jason Hepps (hepps@unhcr.org); NGO colead - NGO colead - Greg Andrews (WoS_NFI_Shelter@drc-mena.org); IMO - Vinothraj Ratnaraj (ratnaraj@unhcr.org)

Syria Arab Republic: WOS NFI Distribution-Geographical presentation (Jan- Aug 2016)

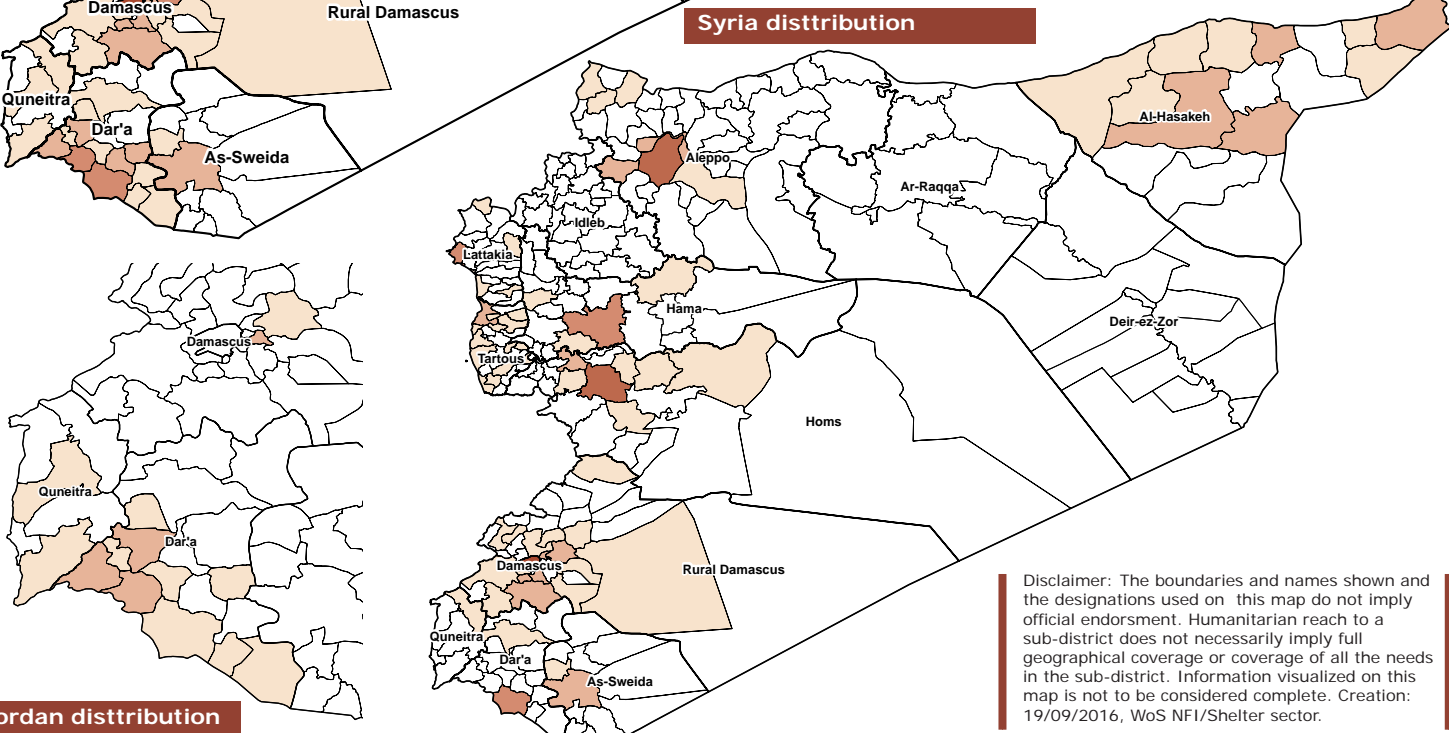
WOS distribution



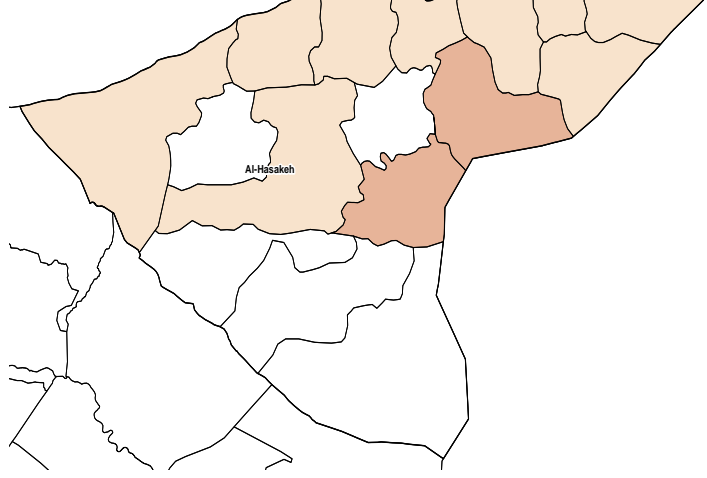
Turkey distribution



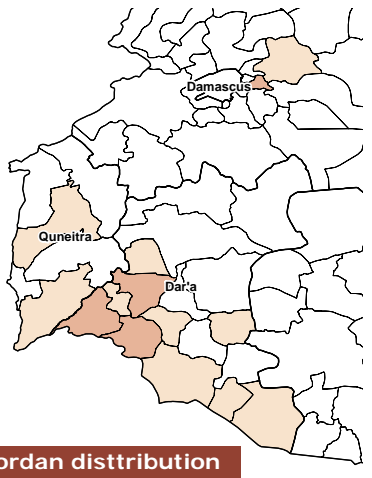
Syria distribution




Iraq distribution



Jordan distribution



Beneficiaries reached



Disclaimer: The boundaries and names shown and the designations used on this map do not imply official endorsement. Humanitarian reach to a sub-district does not necessarily imply full geographical coverage or coverage of all the needs in the sub-district. Information visualized on this map is not to be considered complete. Creation: 19/09/2016, WoS NFI/Shelter sector.

Source: Damascus NFI and Shelter sectors, Jordan NFI/Shelter working group, Turkey NFI/Shelter cluster, and Organisations in Iraq.
For feedback, contact WoS sector coordinator - Jason Hepps (hepps@unhcr.org); NGO colead - NGO colead - Greg Andrews (WoS_NFI_Shelter@drc-mena.org); IMO - Vinothraj Ratnaraj (ratnaraj@unhcr.org)

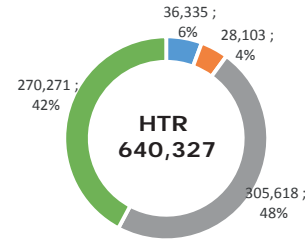
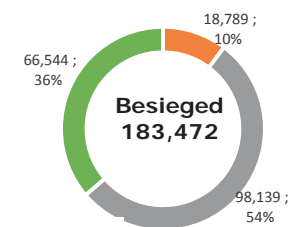
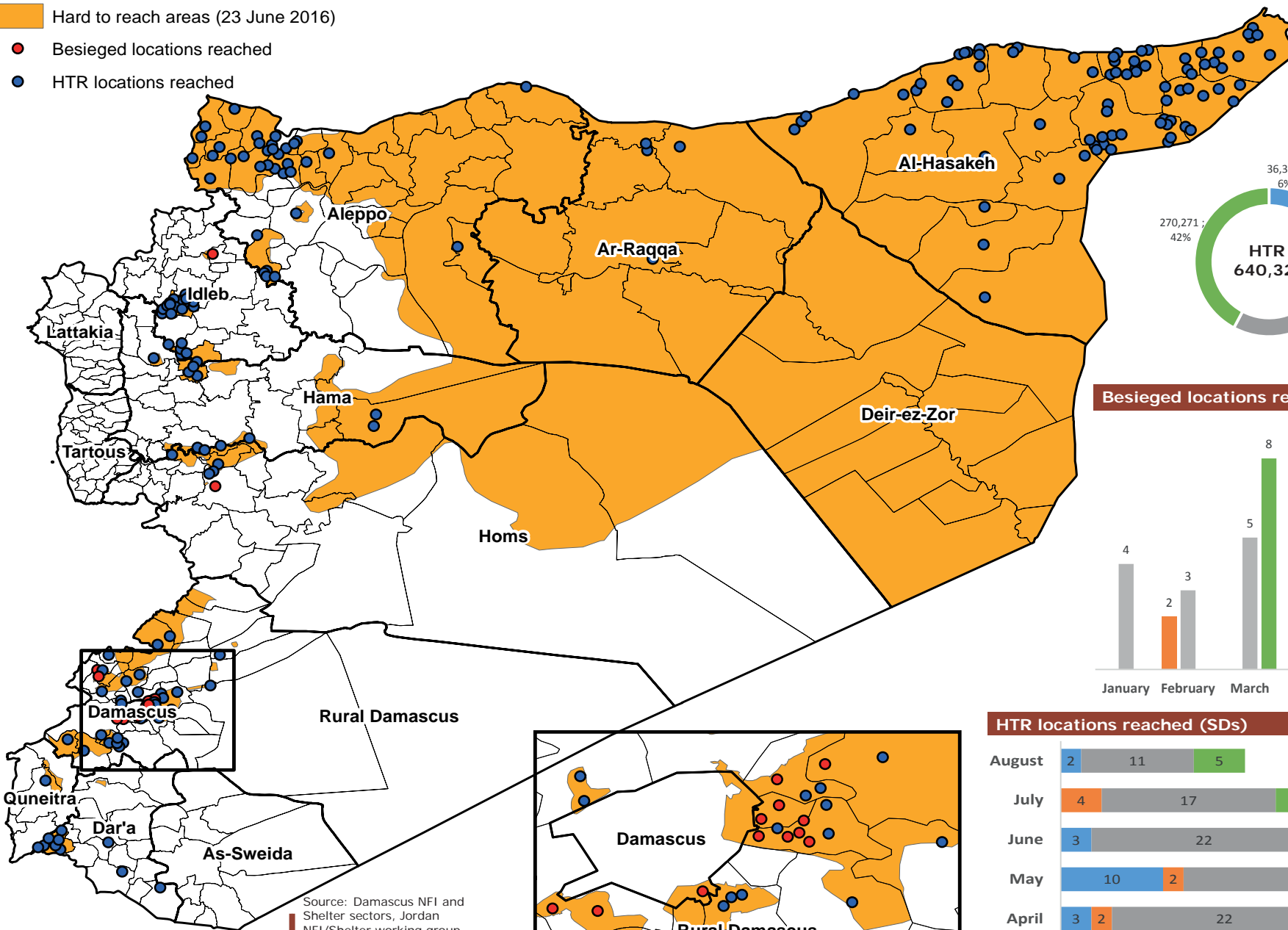
Syria Arab Republic: WOS NFI Distribution over Hard to reach and Besieged Areas

Whole of Syria Shelter/NFI sector response snapshot for 2016 (Jan - August 2016)



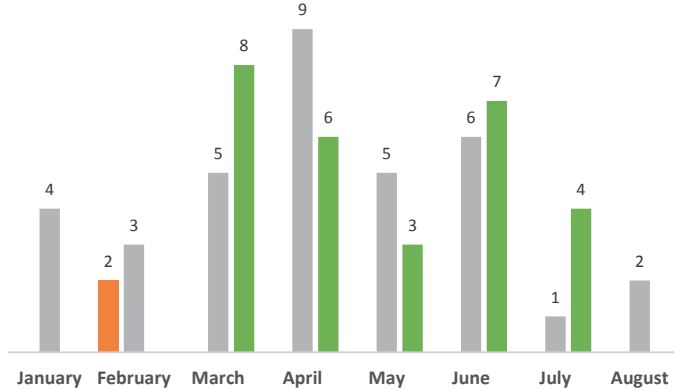
Hard to reach areas (23 June 2016)

- Besieged locations reached
- HTR locations reached

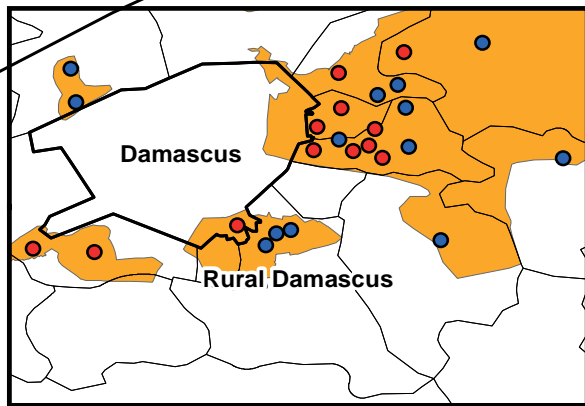
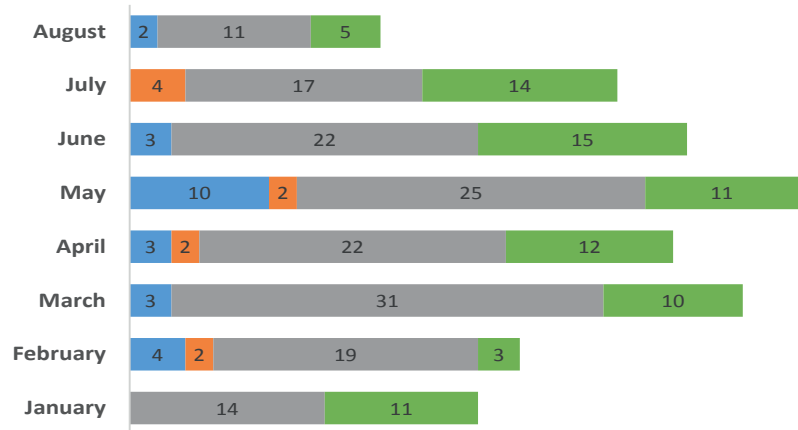


- Graphs Legend
- Iraq
 - Jordan
 - Syria
 - Turkey

Besieged locations reached



HTR locations reached (SDs)



Source: Damascus NFI and Shelter sectors, Jordan NFI/Shelter working group, Turkey NFI/Shelter cluster, and Organisations in Iraq. For feedback, contact WoS sector coordinator - Jason Hepps (hepps@unhcr.org); NGO colead - Greg Andrews (WoS_NFI_Shelter@drc-mena.org); IMO - Vinothraj Ratnaraj (ratnaraj@unhcr.org)

Disclaimer: The boundaries and names shown and the designations used on this map do not imply official endorsement. Humanitarian reach to a sub-district does not necessarily imply full geographical coverage or coverage of all the needs in the sub-district. Information visualized on this map is not to be considered complete. Creation: 19/09/2016, WoS NFI/Shelter sector.